

**GULF STREAM SYSTEM
FLOW CHART NO. 2450**

NOAA Miami SFSS

**GULF STREAM SYSTEM
FLOW CHART NO. 2450**

Date: 02 NOV 1992

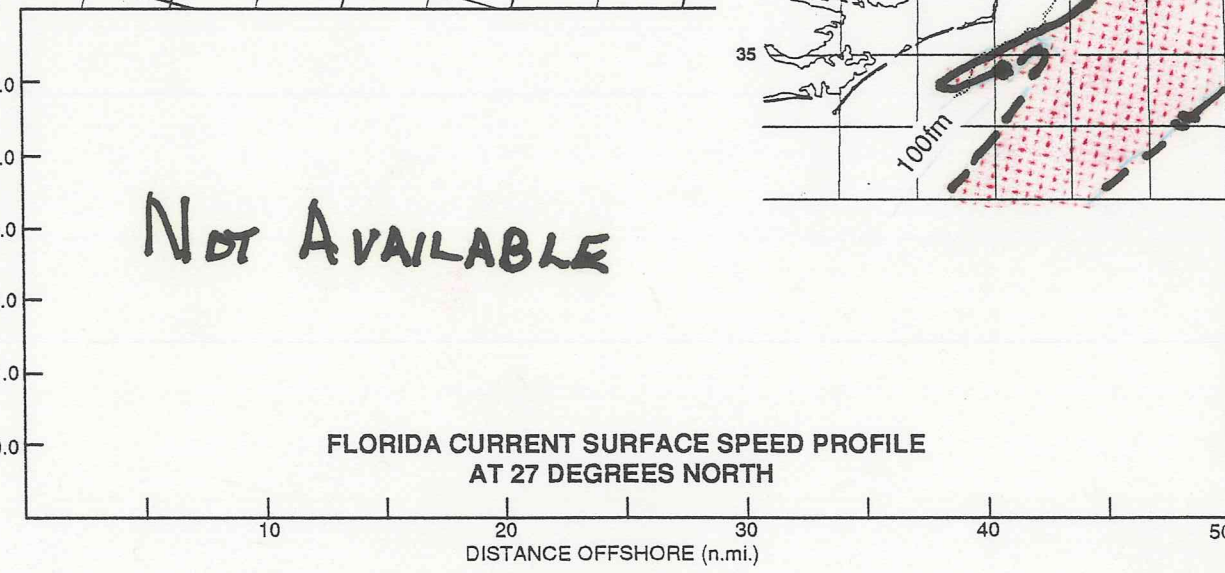
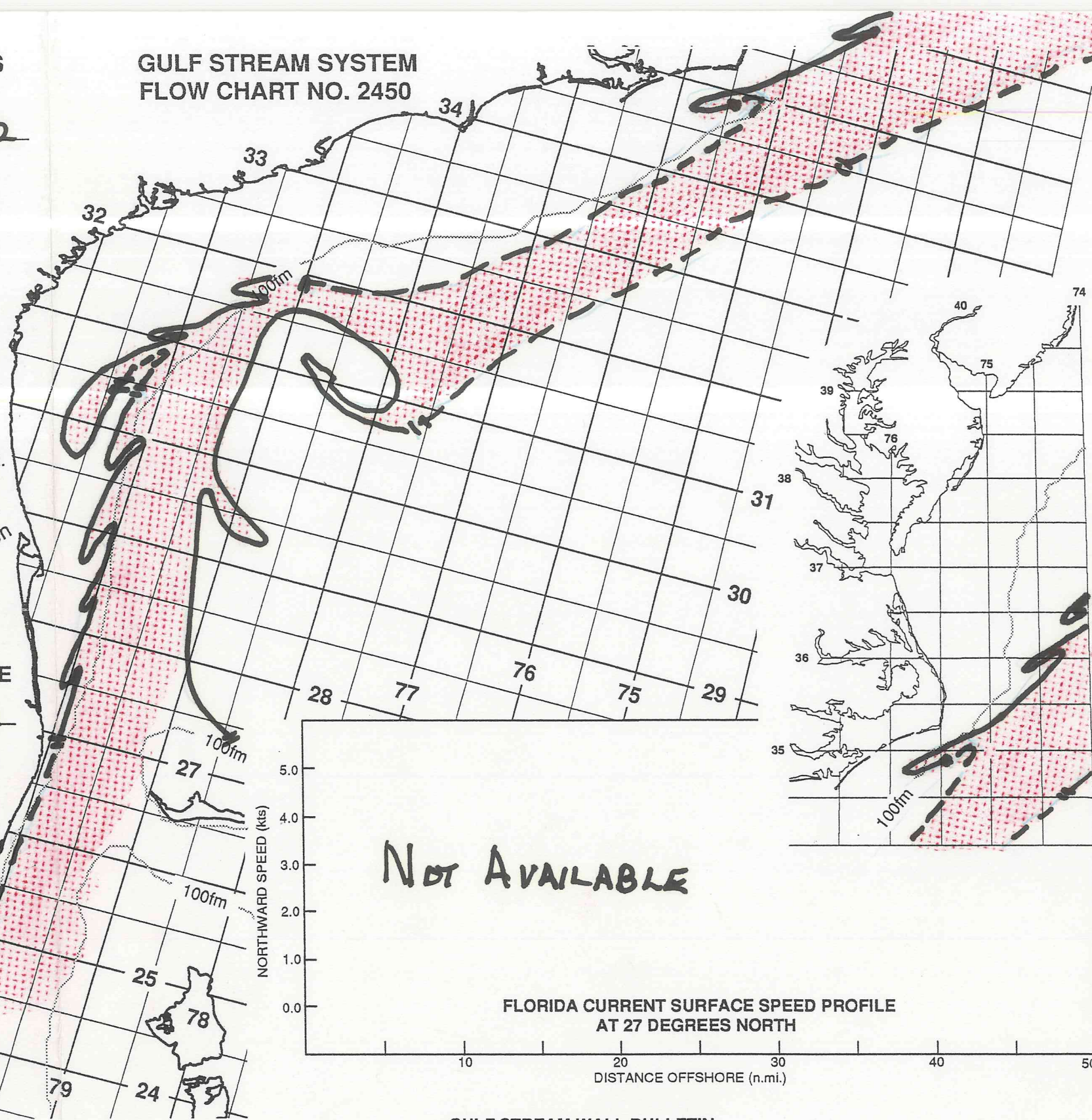
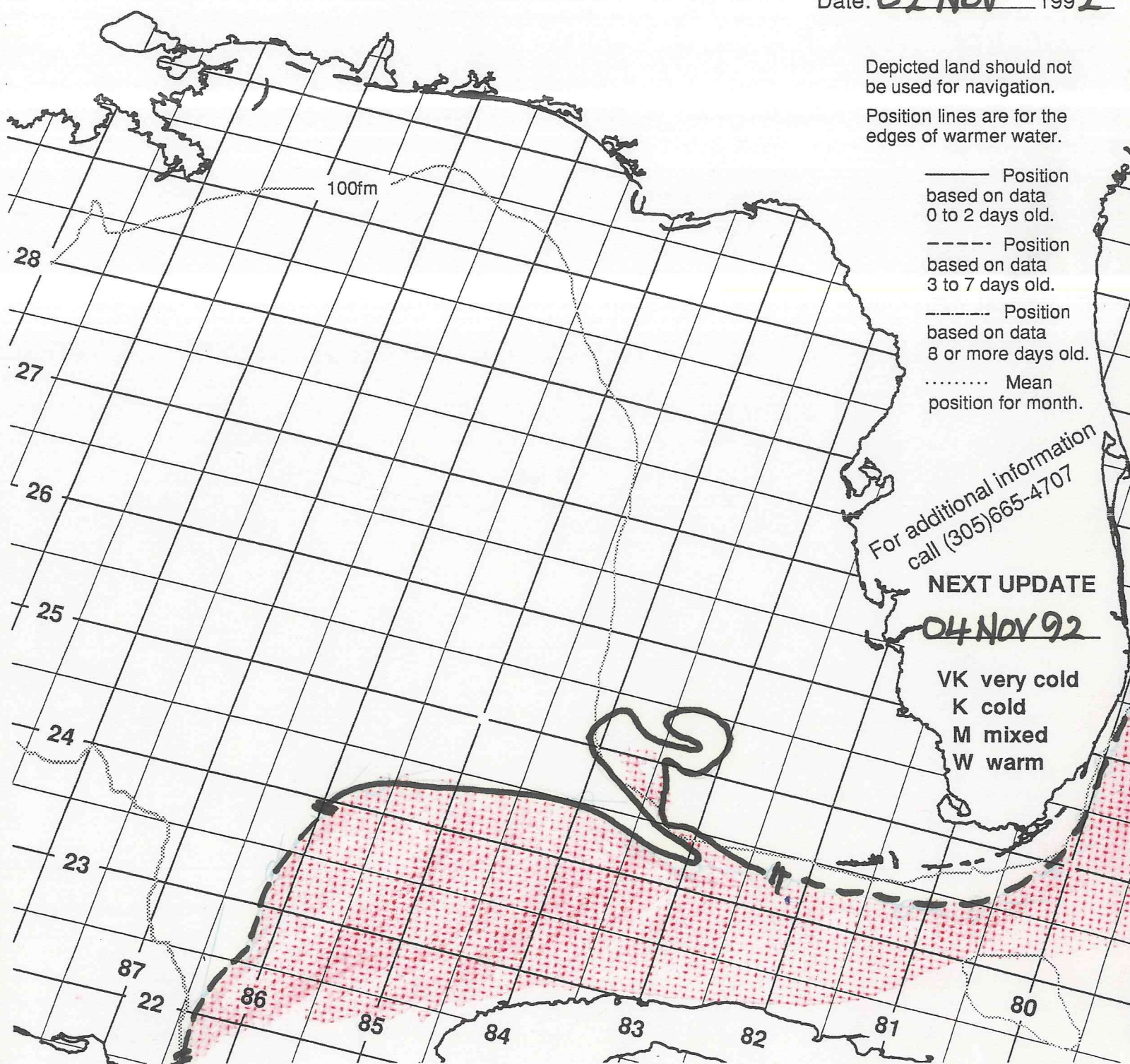
Depicted land should not be used for navigation.
Position lines are for the edges of warmer water.

- Position based on data 0 to 2 days old.
- - - - Position based on data 3 to 7 days old.
- Position based on data 8 or more days old.
- Mean position for month.

For additional information call (305)665-4707

**NEXT UPDATE
04 NOV 92**

VK very cold
K cold
M mixed
W warm




GULF STREAM WALL BULLETIN

| | | | | | | | | | |
|-------|-------|-------|-------|-------|-------|-------|-------|-------|-------|
| | | | | | | | | | |
| | | | | | | | | | |
| | | | | | | | | | |
| | | | | | | | | | |
| | | | | | | | | | |
| | | | | | | | | | |
| | | | | | | | | | |
| | | | | | | | | | |
| | | | | | | | | | |
| | | | | | | | | | |

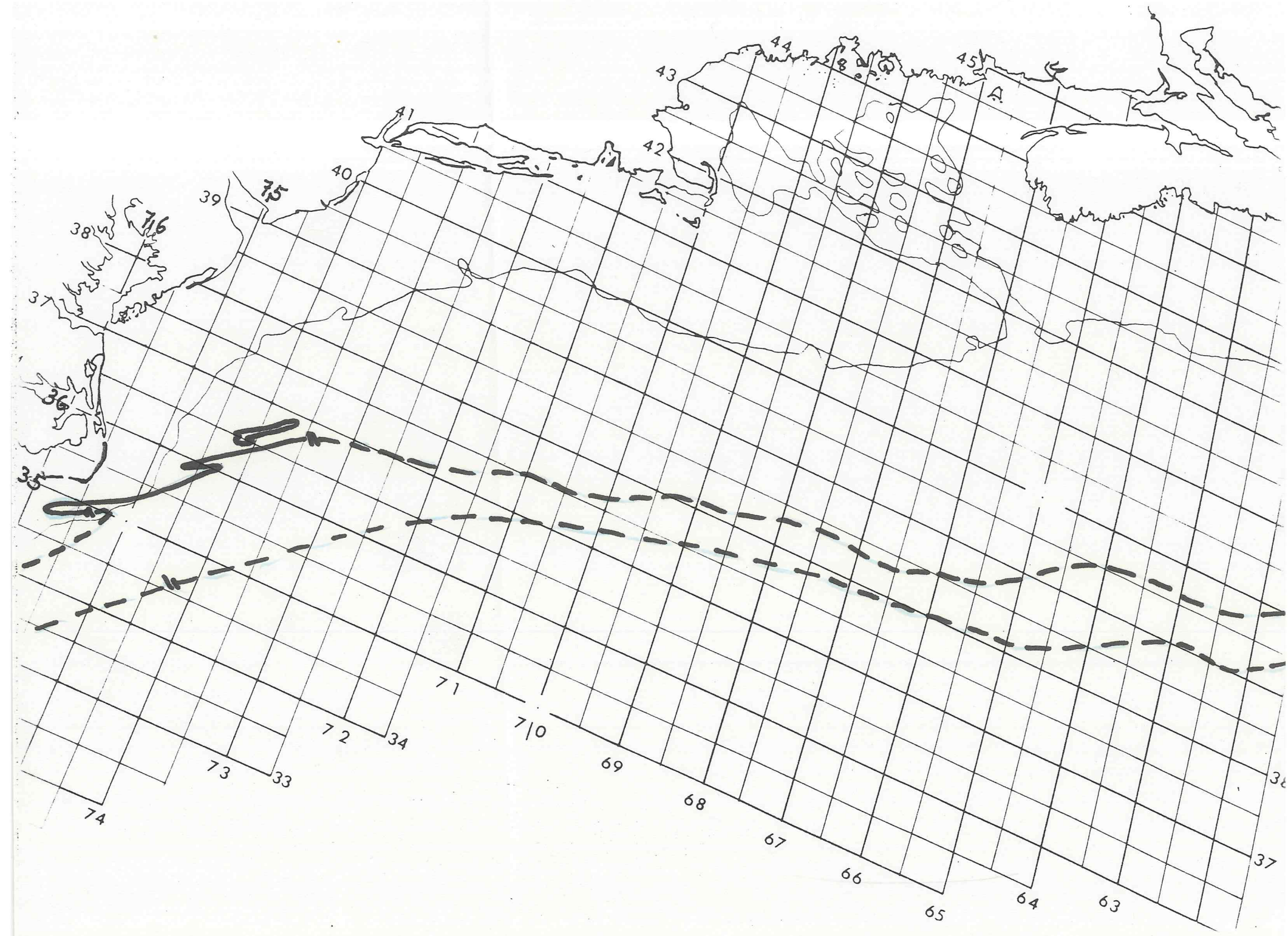
LOOP CURRENT BULLETIN

215/B64 220/B64 227/B62 233/B62 240/B59 242/B56 244/B49 245/B40 243/B33
243/B22 244/B12 245/B06 255/B01 255/B00 260/B00//

814



MIAMI SFSS ANALYSIS OF THE GULF STREAM: 02 NOV 1992 PART B



**GULF STREAM SYSTEM
FLOW CHART NO. 2450**

NOAA Miami SFSS

**GULF STREAM SYSTEM
FLOW CHART NO. 2450**

Date: 04 NOV. 199 2

Depicted land should not be used for navigation.
Position lines are for the edges of warmer water.

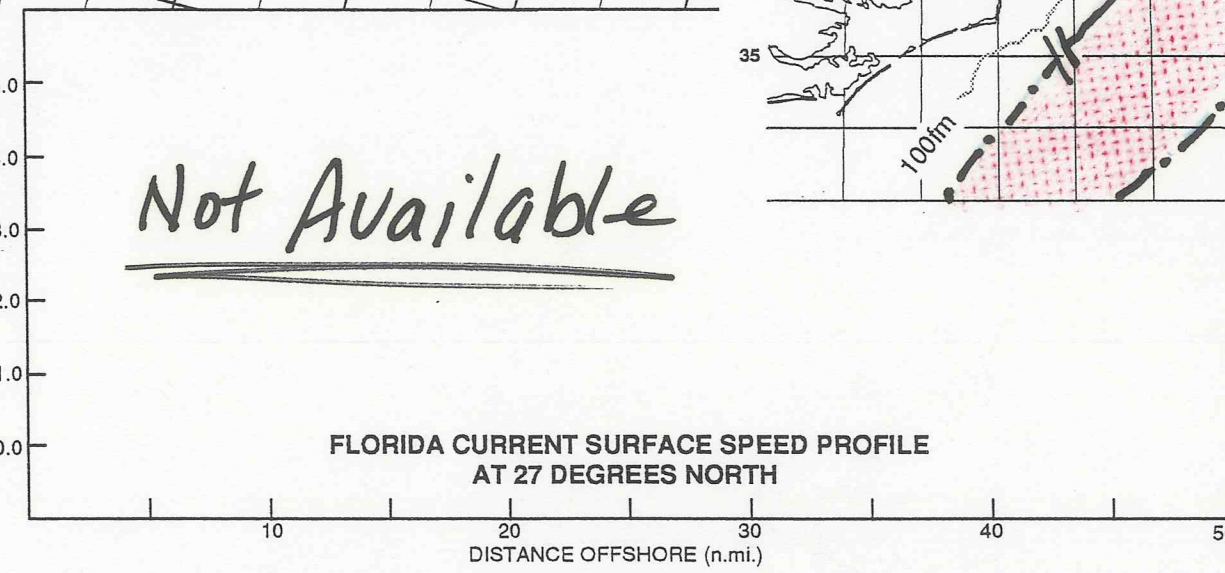
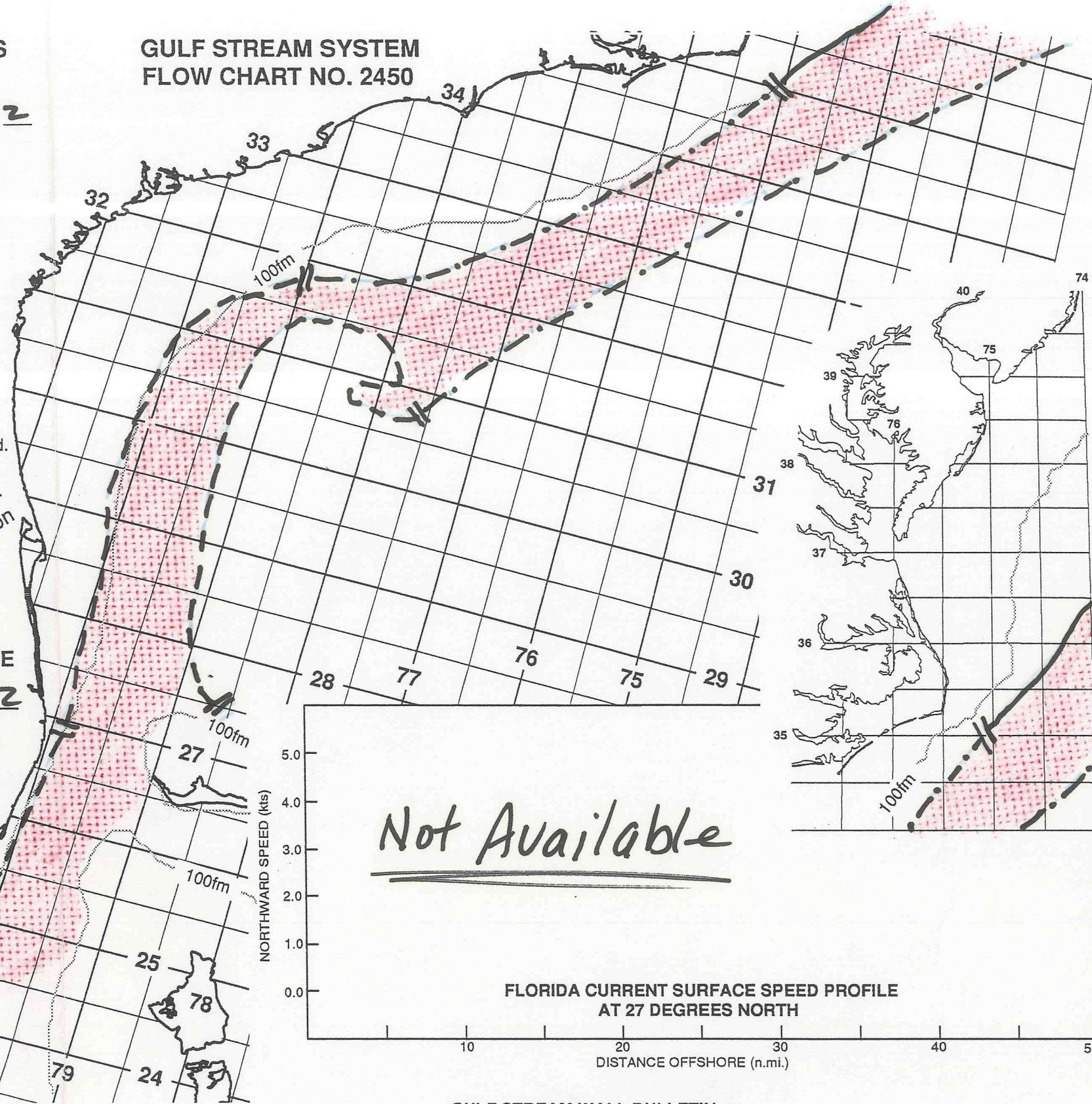
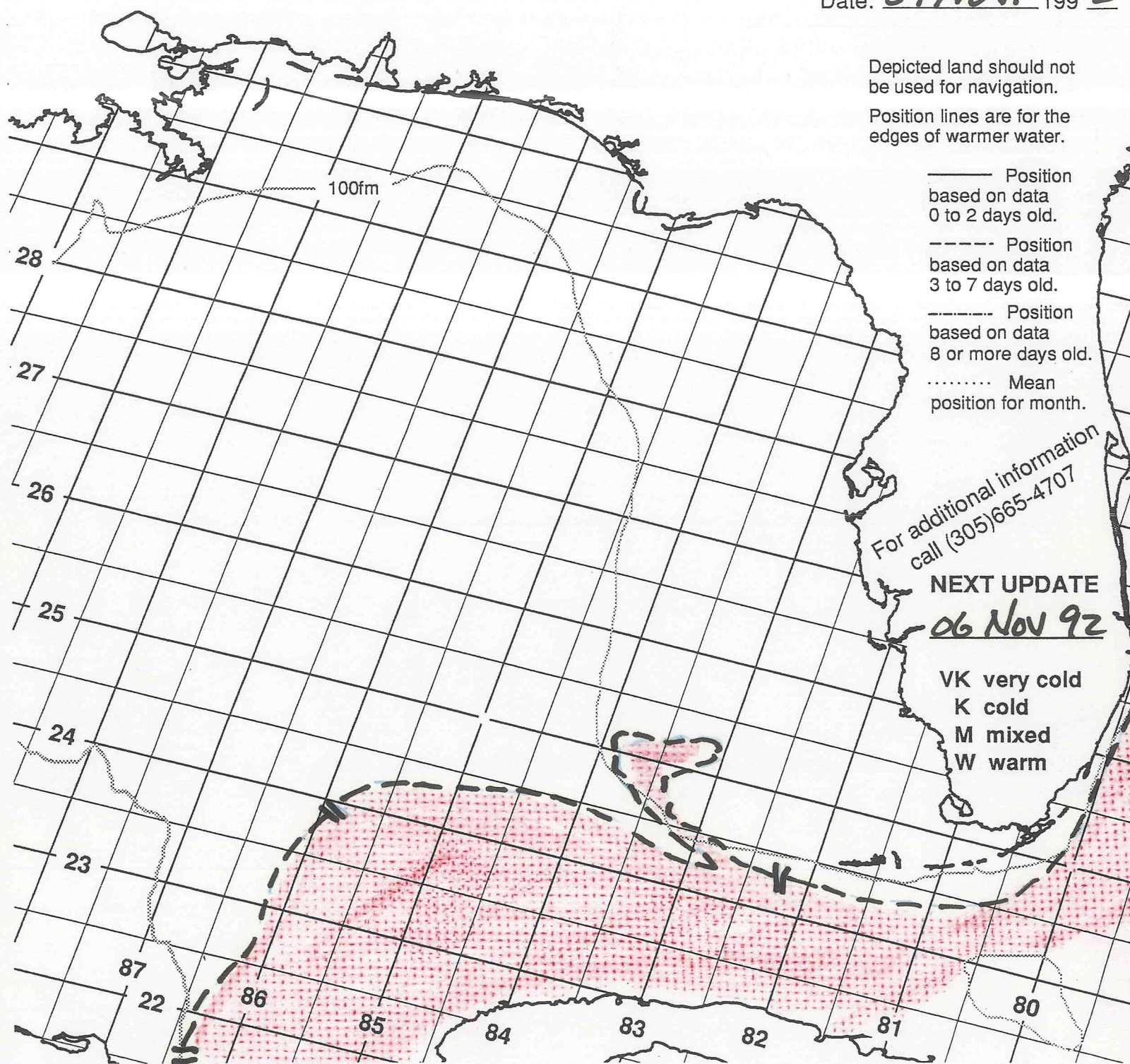
- Position based on data 0 to 2 days old.
- - - - Position based on data 3 to 7 days old.
- · - · - Position based on data 8 or more days old.
- Mean position for month.

For additional information call (305)665-4707

NEXT UPDATE

06 Nov 92


VK very cold
K cold
M mixed
W warm



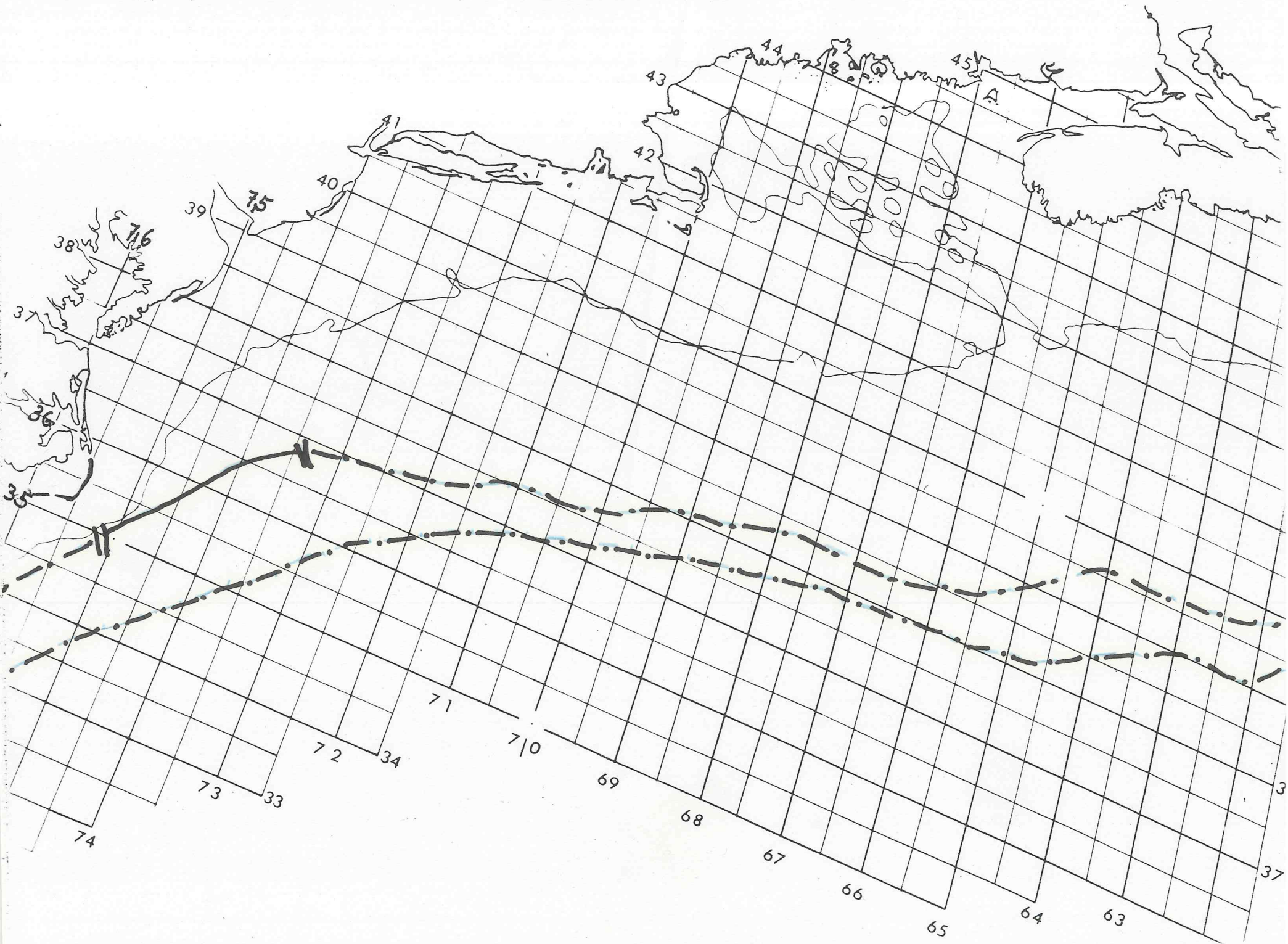
GULF STREAM WALL BULLETIN

| LOOP CURRENT BULLETIN | | | | | | | | | |
|-----------------------|---------|---------|---------|---------|---------|---------|---------|--------|--|
| 215/864 | 220/864 | 227/862 | 233/862 | 240/859 | 242/856 | 244/849 | 245/840 | 243/83 | |
| 243/822 | 244/812 | 245/806 | 255/801 | 255/800 | 260/800 | | | | |

PHL



MIAMI SFSS ANALYSIS OF THE GULF STREAM: 04 Nov 1992 PART B



**GULF STREAM SYSTEM
FLOW CHART NO. 2450**

NOAA Miami SFSS

**GULF STREAM SYSTEM
FLOW CHART NO. 2450**

Date: **06 NOV 1992**

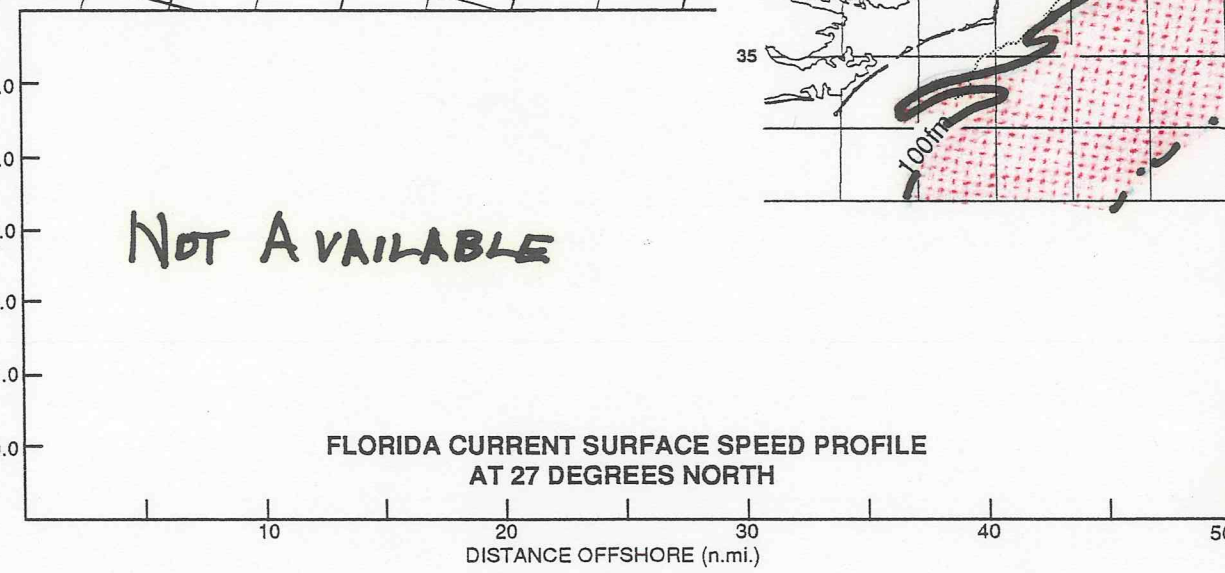
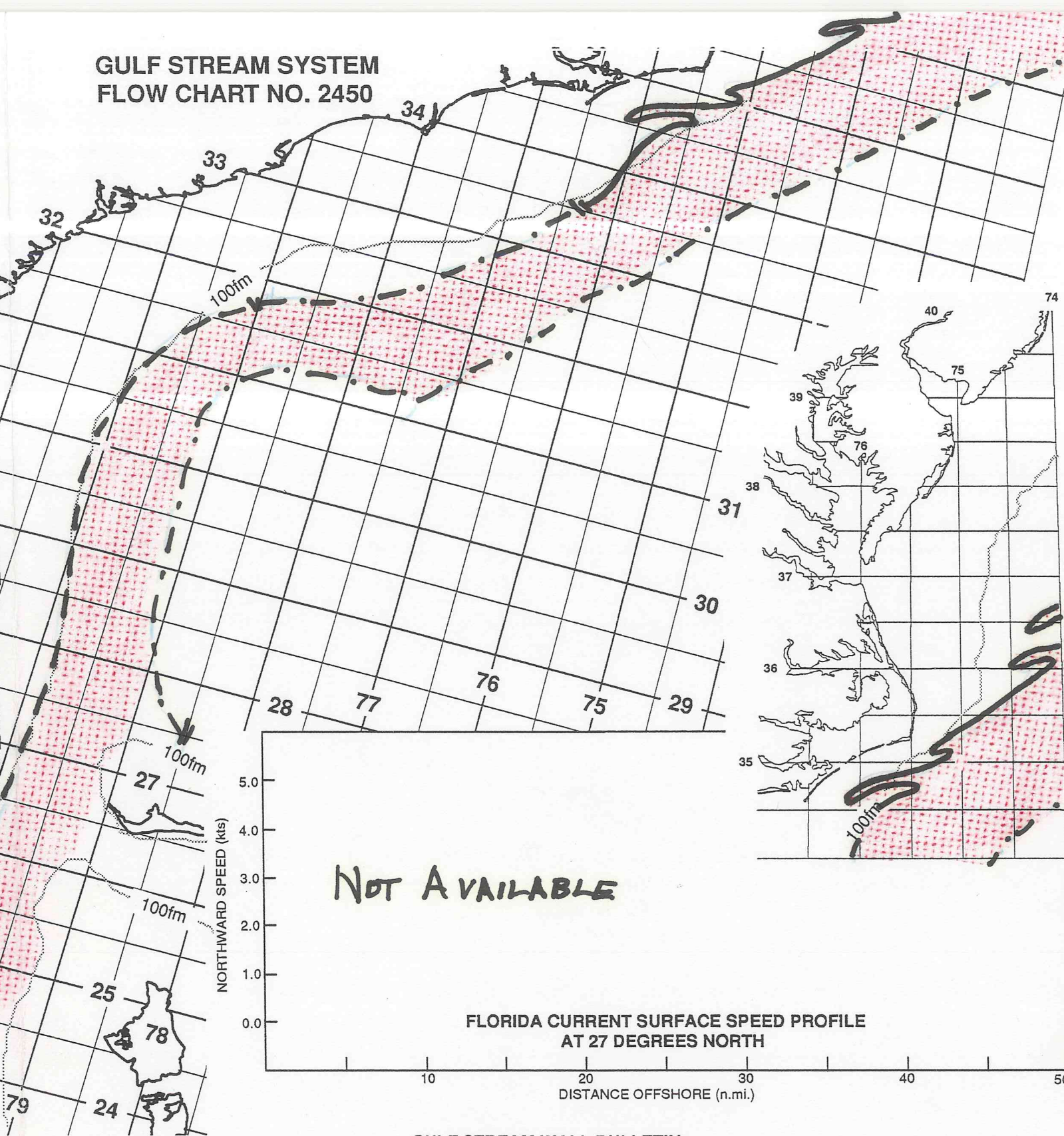
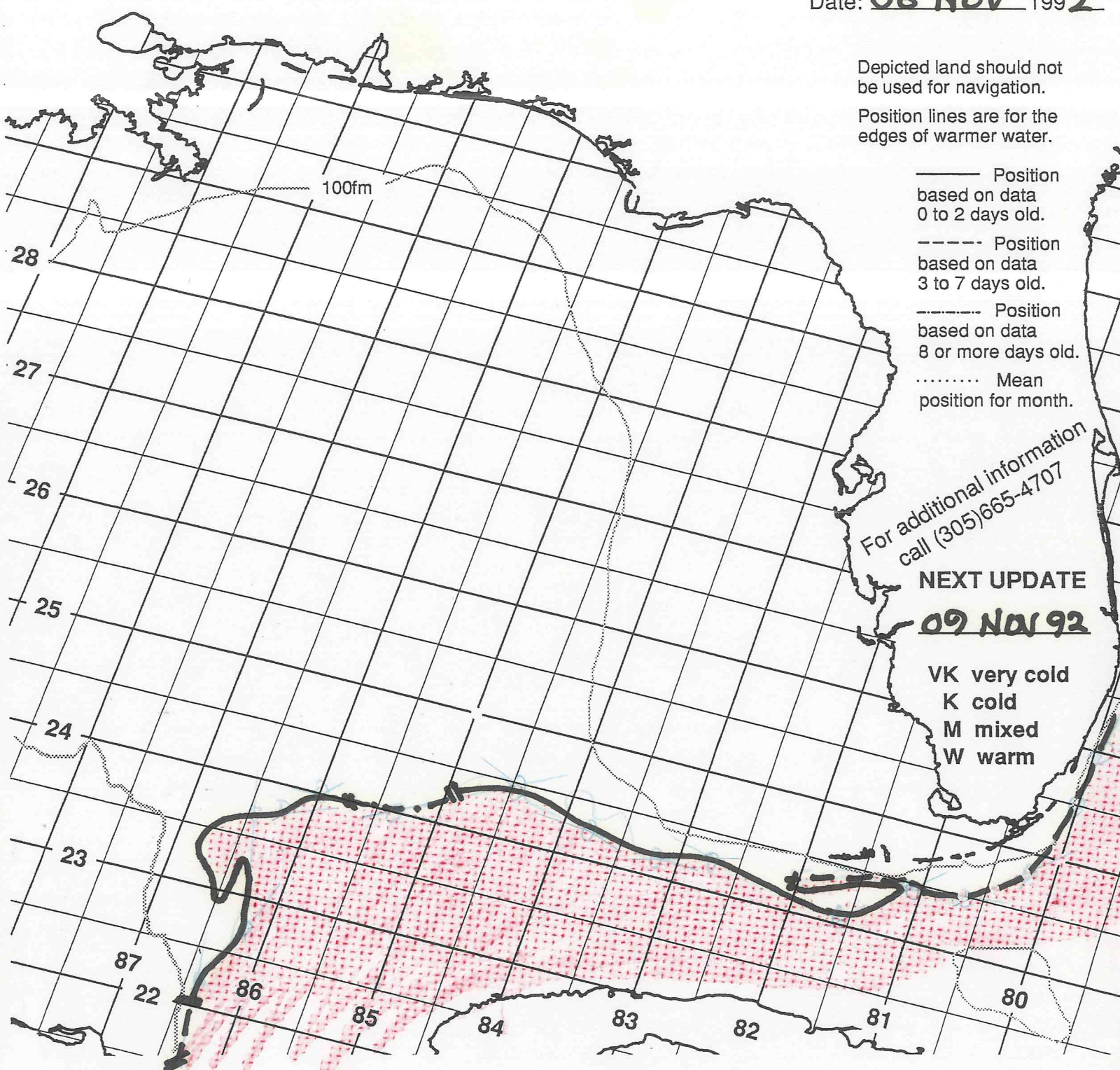
Depicted land should not be used for navigation.
Position lines are for the edges of warmer water.

- Position based on data 0 to 2 days old.
- - - - Position based on data 3 to 7 days old.
- Position based on data 8 or more days old.
- Mean position for month.

For additional information
call (305)665-4707

**NEXT UPDATE
09 NOV 92**

VK very cold
K cold
M mixed
W warm

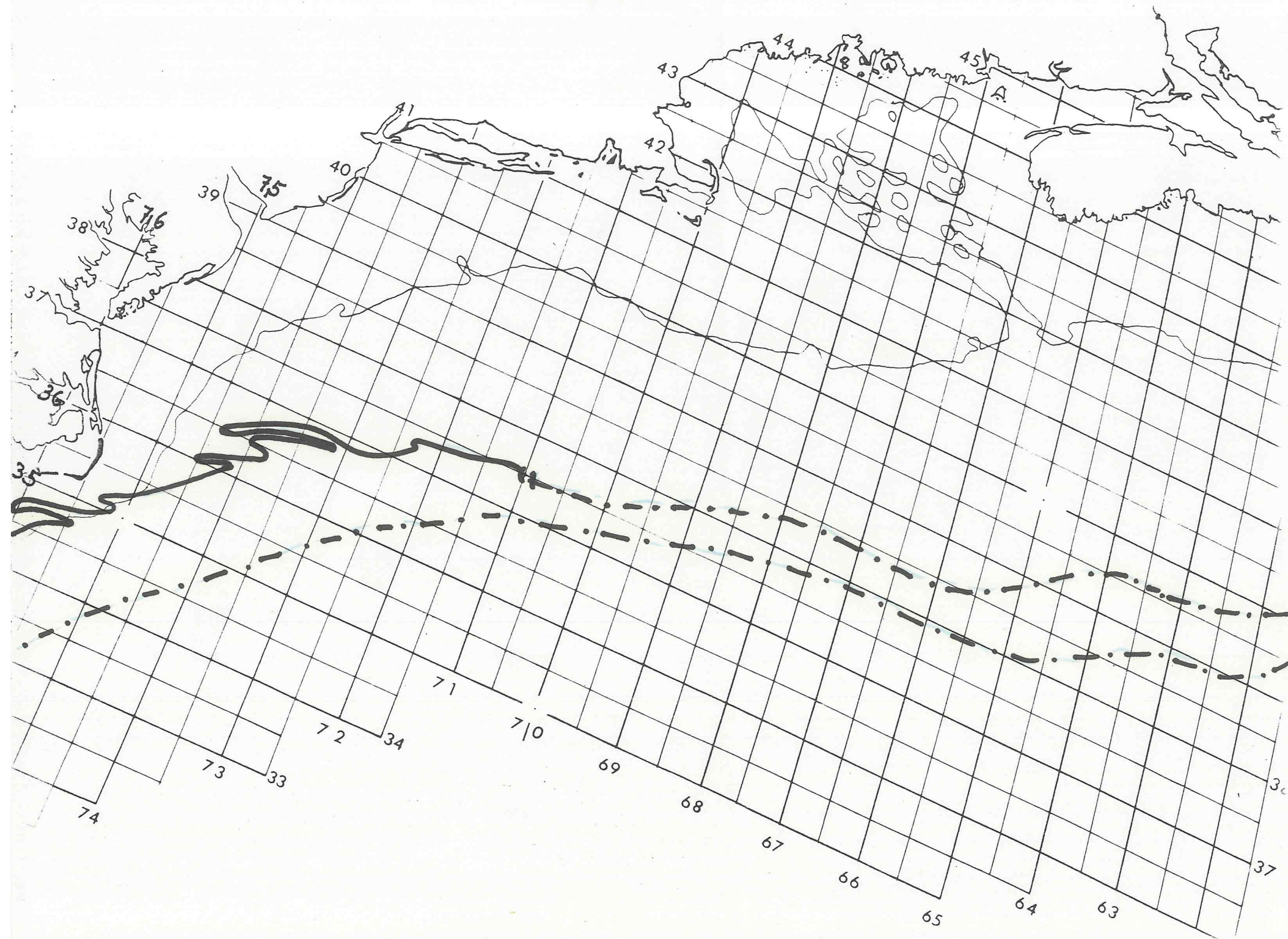


GULF STREAM WALL BULLETIN

| LOOP CURRENT BULLETIN | | | | | | | | |
|-----------------------|---------|---------|---------|---------|---------|---------|---------|---------|
| 215/863 | 223/864 | 227/862 | 237/863 | 240/860 | 240/854 | 244/845 | 243/837 | 242/832 |
| 243/827 | 241/816 | 245/811 | 245/806 | 248/802 | 255/801 | 260/799 | B/L | |



MIAMI SFSS ANALYSIS OF THE GULF STREAM: 06 Nov 1992 PART B



**GULF STREAM SYSTEM
FLOW CHART NO. 2450**

NOAA Miami SFSS

**GULF STREAM SYSTEM
FLOW CHART NO. 2450**

Date: **09 NOV 1992**

Depicted land should not be used for navigation.

Position lines are for the edges of warmer water.

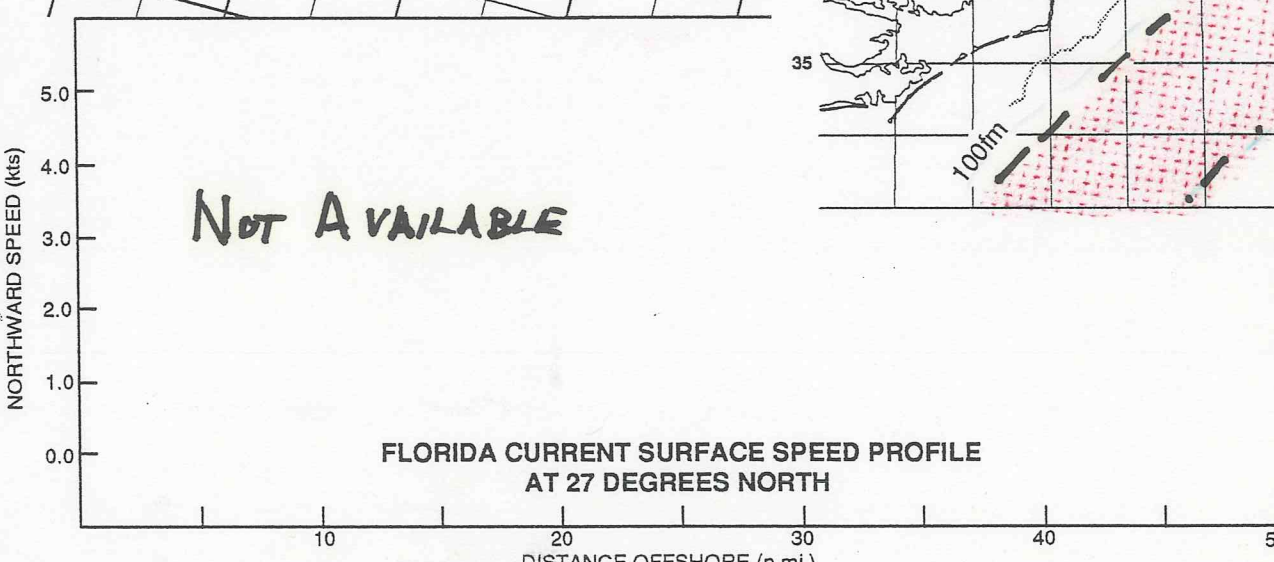
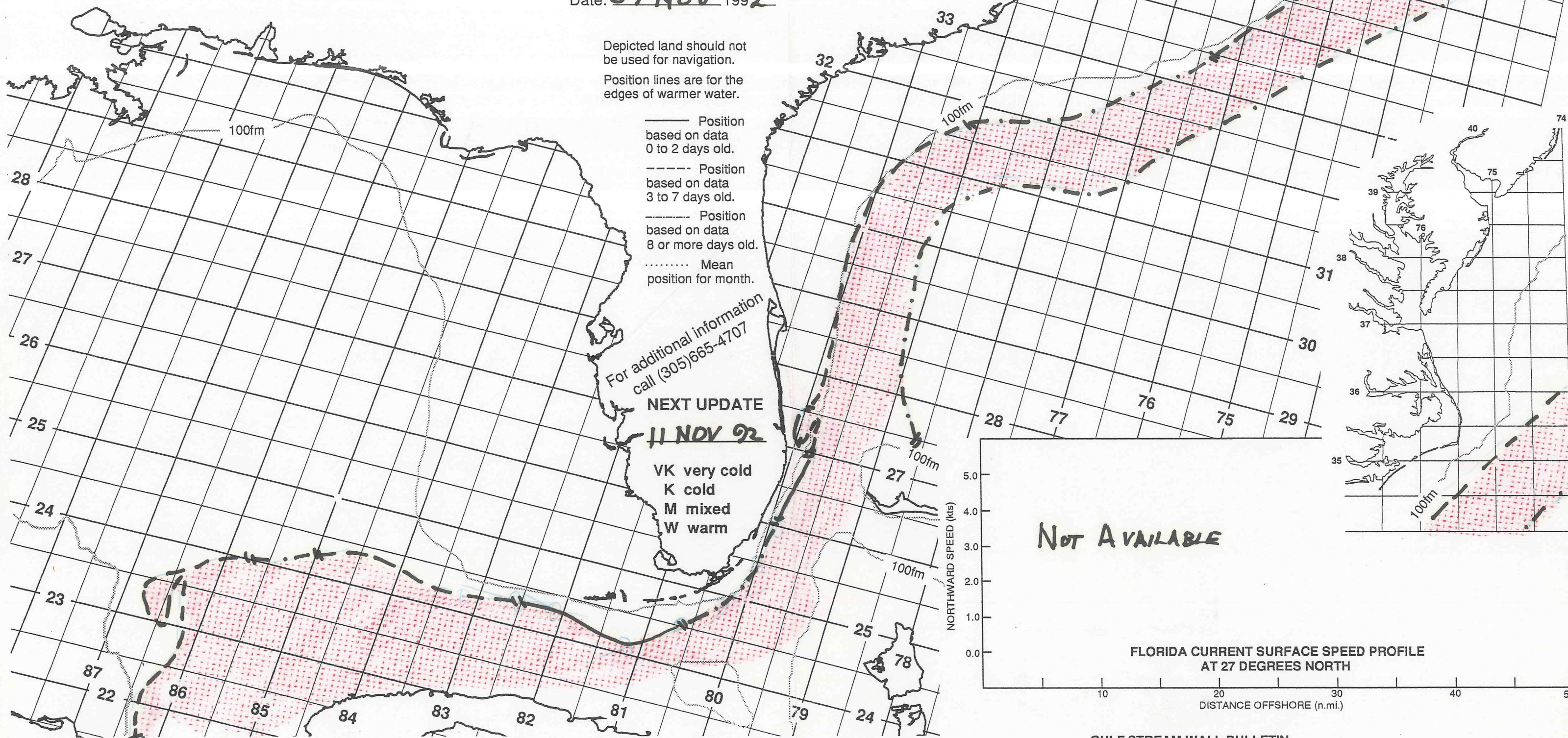
- Position based on data 0 to 2 days old.
- - - - Position based on data 3 to 7 days old.
- · - · Position based on data 8 or more days old.
- Mean position for month.

For additional information
call (305)665-4707

NEXT UPDATE


11 NOV 92

VK very cold
K cold
M mixed
W warm

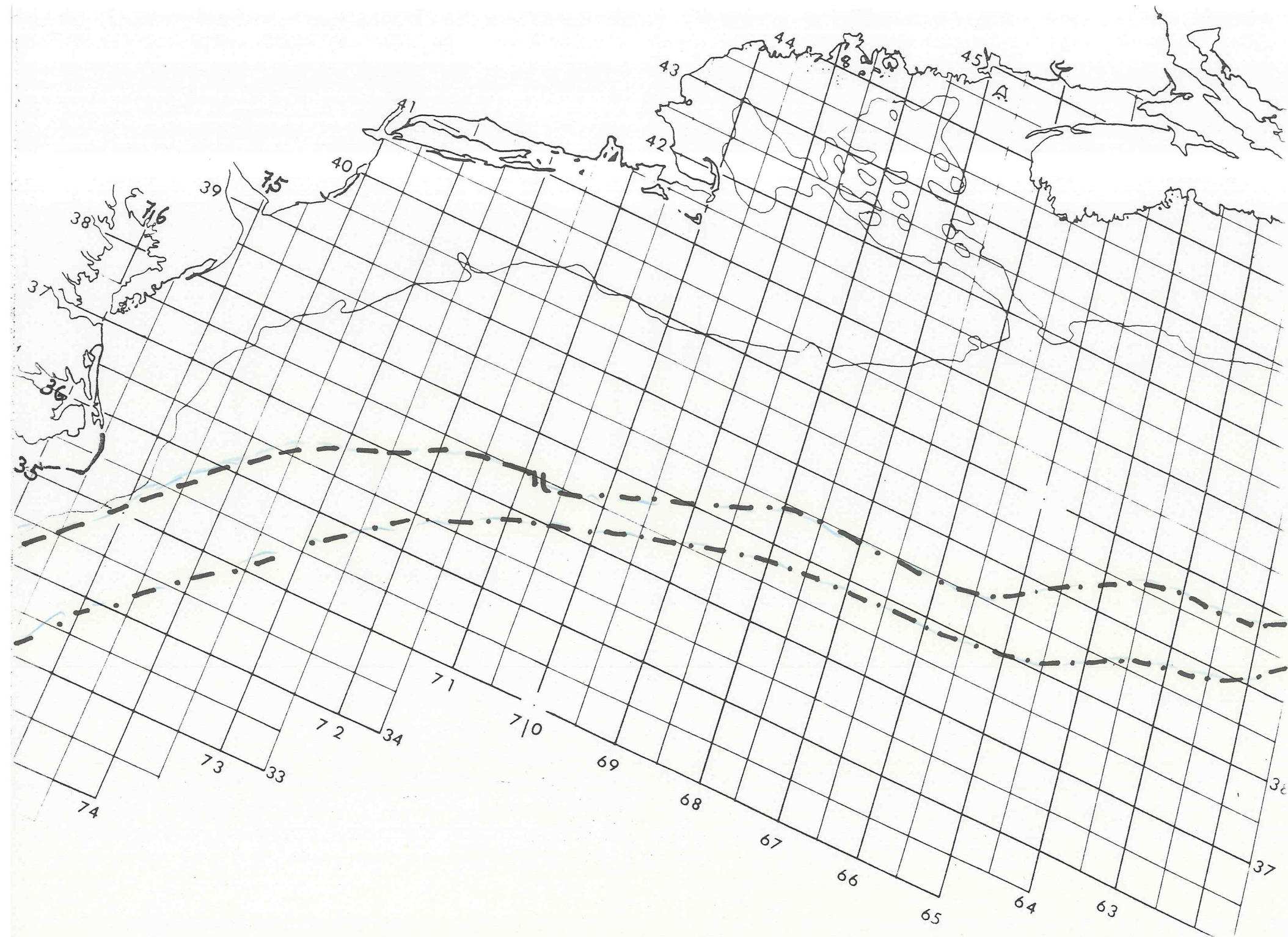


GULF STREAM WALL BULLETIN

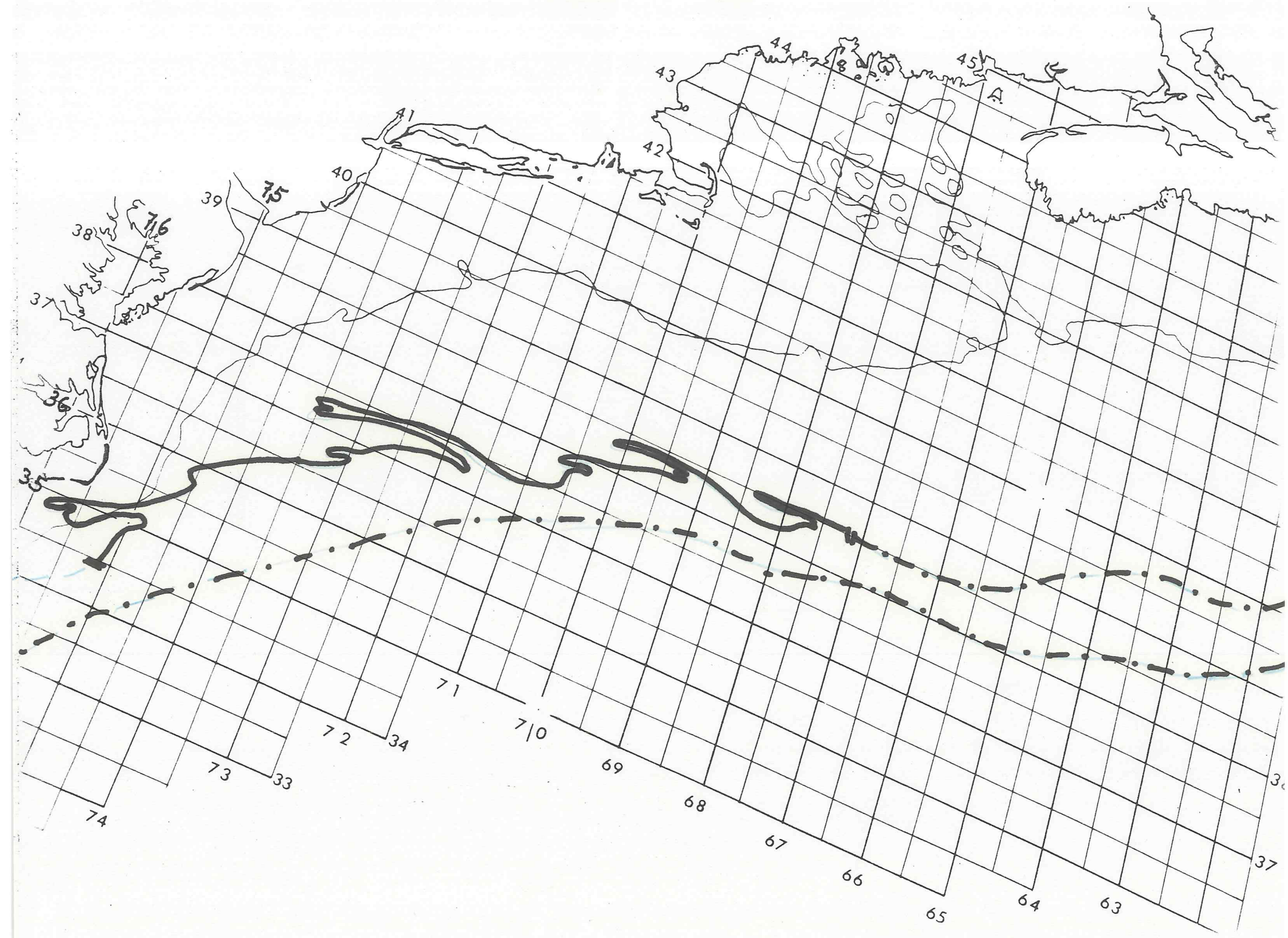
| LOOP CURRENT BULLETIN | | | | | | | | | |
|-----------------------|---------|---------|---------|---------|---------|---------|---------|---------|--|
| 215/863 | 223/864 | 227/862 | 237/863 | 240/860 | 240/854 | 244/845 | 243/837 | 242/831 | |
| 243/826 | 243/821 | 242/812 | 245/806 | 248/803 | 255/800 | 260/799 | 11 | | |
| | | | | | | | | | |



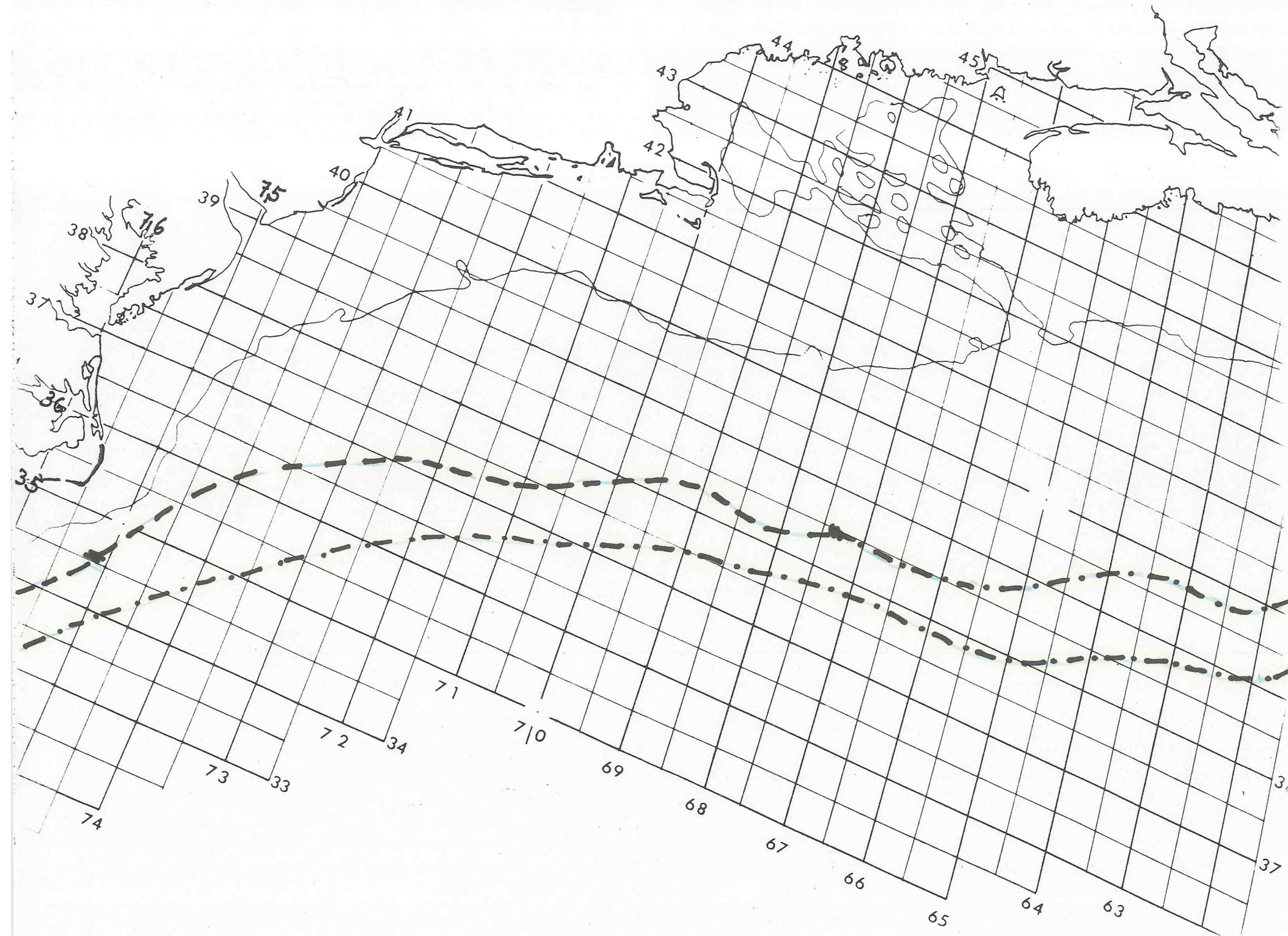
MIAMI SFSS ANALYSIS OF THE GULF STREAM: 09 NOV 1992 PART B



MIAMI SFSS ANALYSIS OF THE GULF STREAM: 11 NOV 1992 PART B

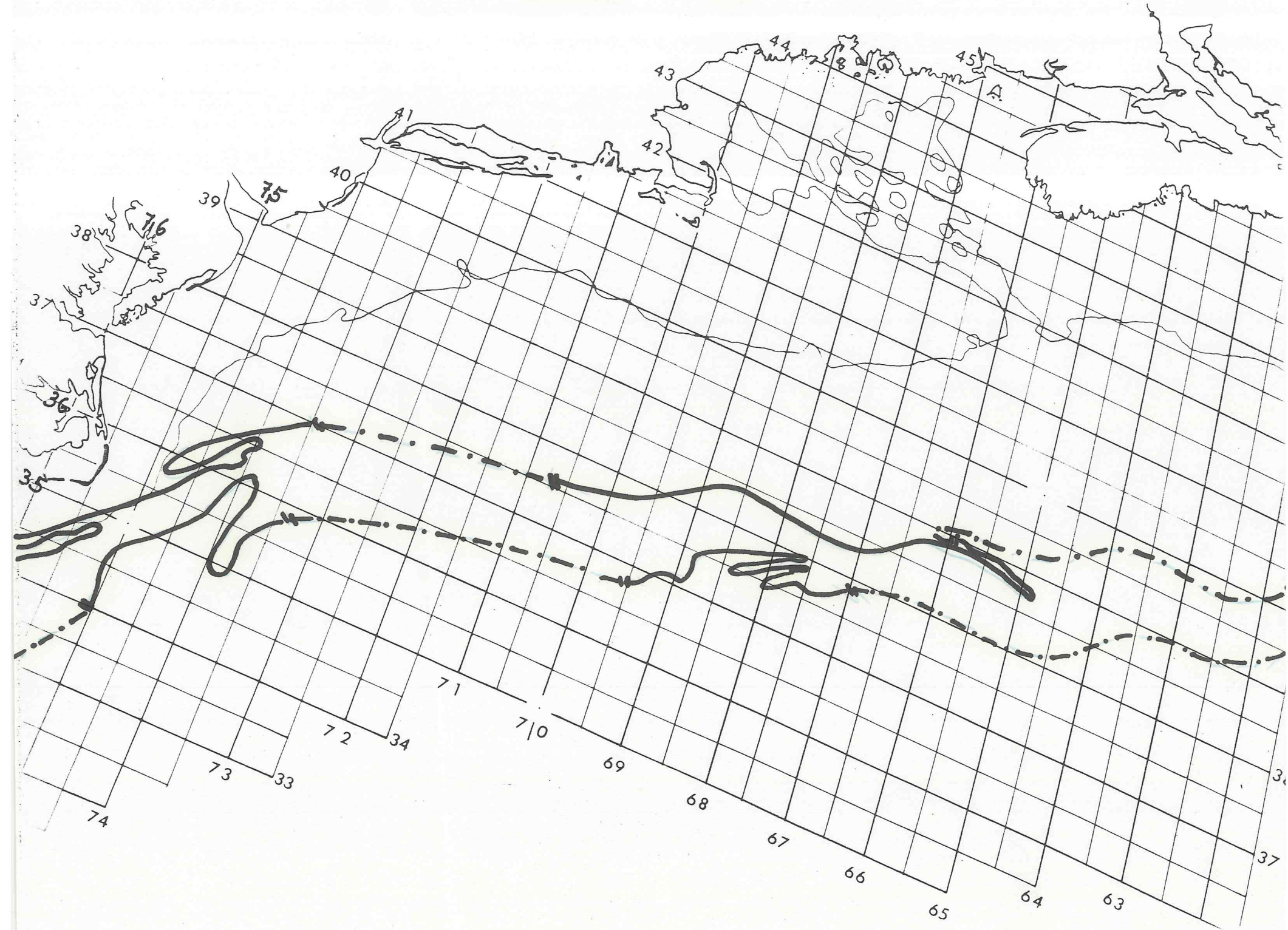


MIAMI SFSS ANALYSIS OF THE GULF STREAM: 13 Nov 1992 PART B

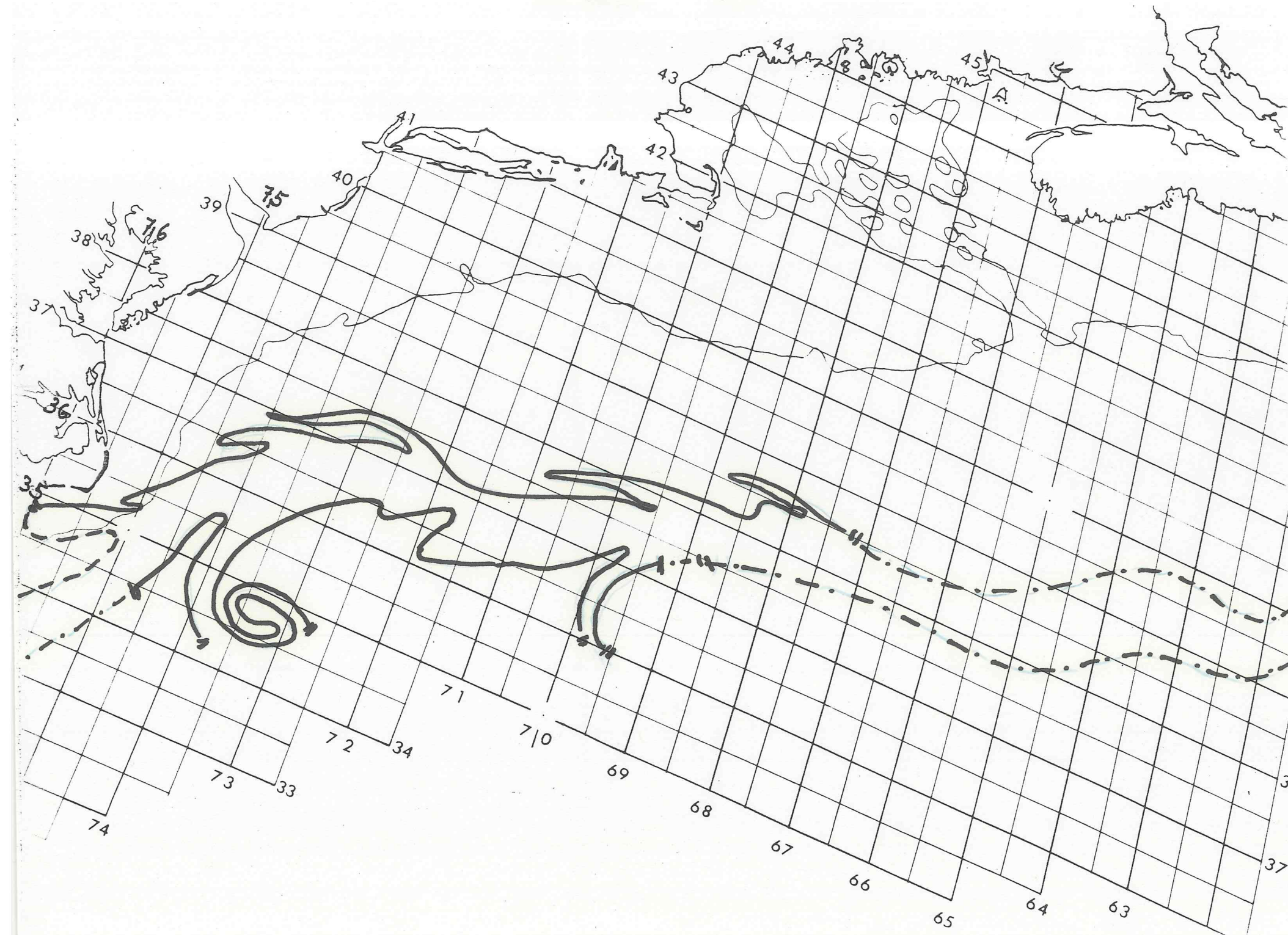


MIAMI SFSS ANALYSIS OF THE GULF STREAM: 16 NOV 1992

PART B



MIAMI SFSS ANALYSIS OF THE GULF STREAM: 18 Nov 1992 PART B



GULF STREAM SYSTEM FLOW CHART NO. 2450

NOAA Miami SFSS

Date: 20 NOV. 199 2

GULF STREAM SYSTEM FLOW CHART NO. 2450


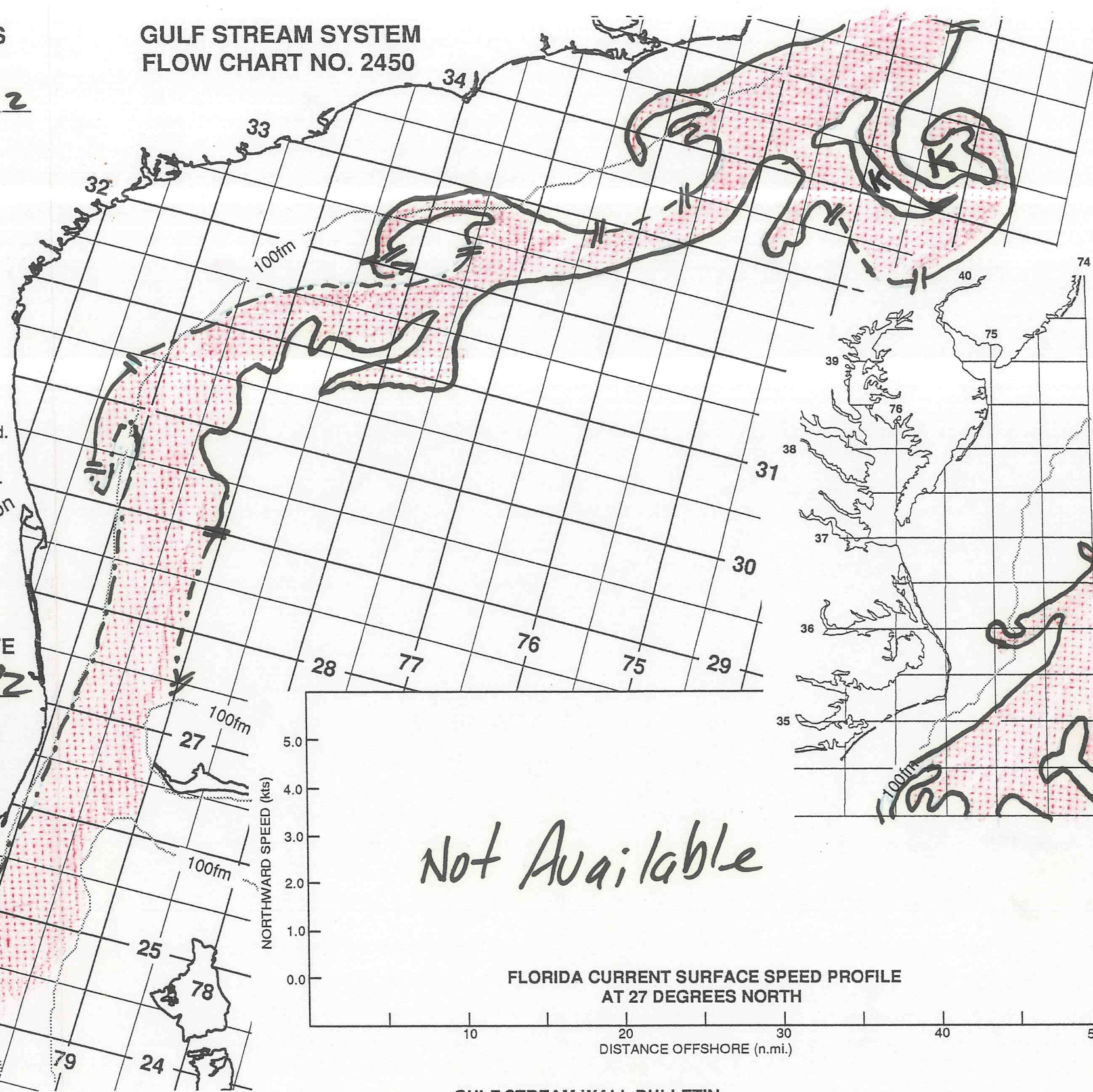
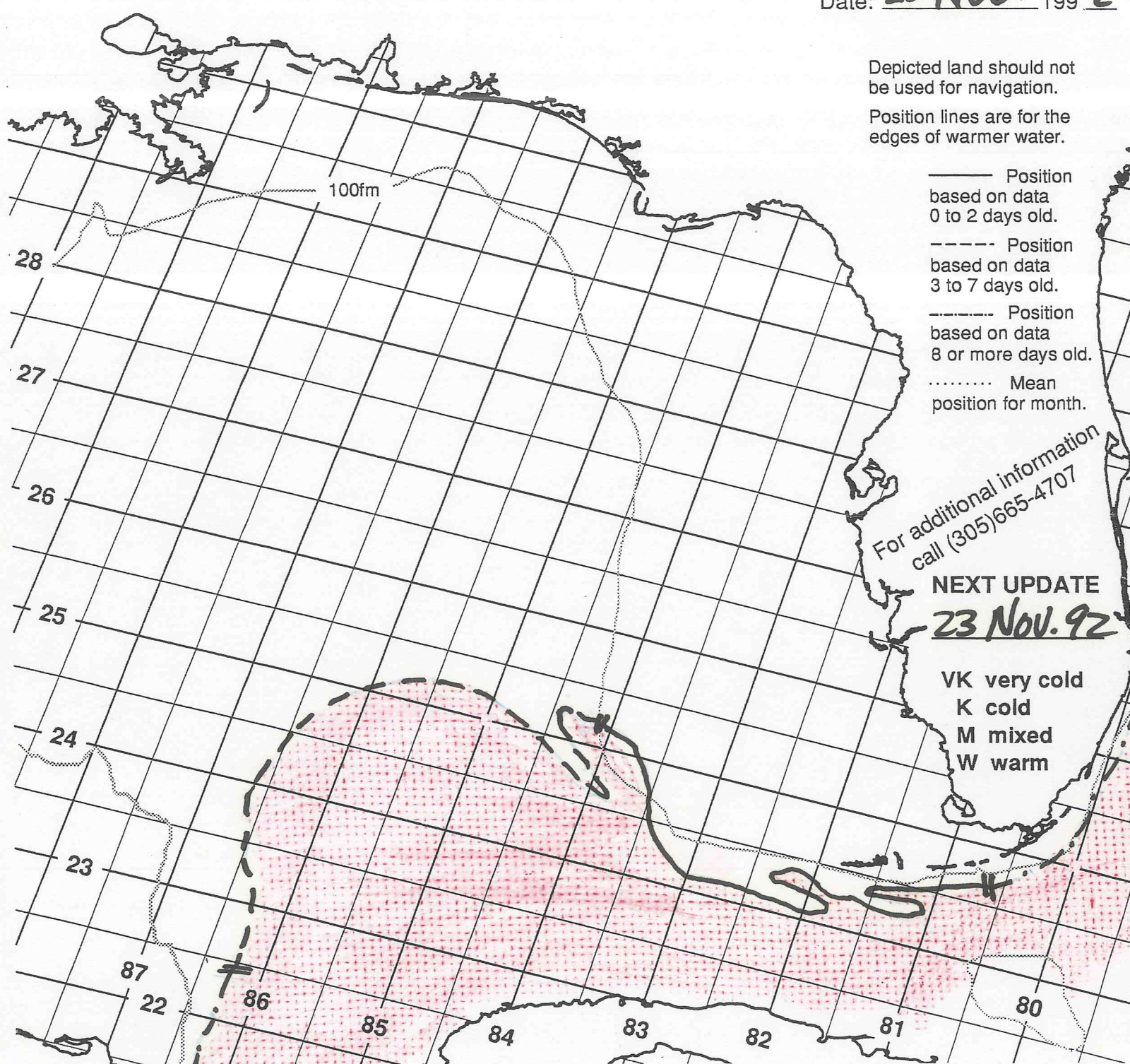
Depicted land should not
be used for navigation.
Position lines are for the
edges of warmer water.

- Position based on data 0 to 2 days old.
- - - Position based on data 3 to 7 days old.
- · - · - Position based on data 8 or more days old.
- Mean position for month.

For additional information
call (305)665-4707

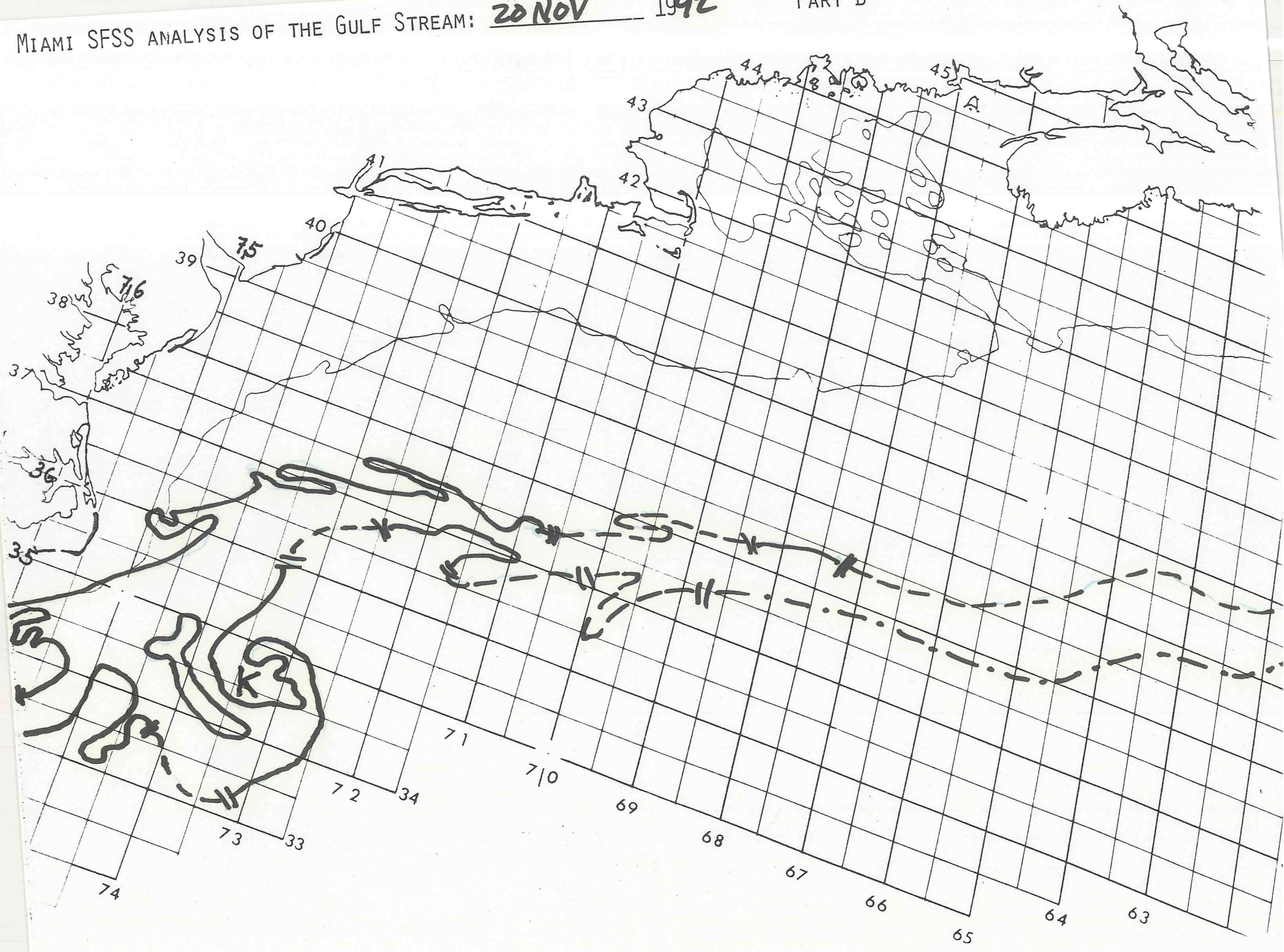
NEXT UPDATE
23 Nov. 92

VK very cold
K cold
M mixed
W warm



MIAMI SFSS ANALYSIS OF THE GULF STREAM: 20 NOV 1992

PART B



**GULF STREAM SYSTEM
FLOW CHART NO. 2450**

NOAA Miami SFSS

**GULF STREAM SYSTEM
FLOW CHART NO. 2450**

Date: 23 Nov. 1992

Depicted land should not be used for navigation.
Position lines are for the edges of warmer water.

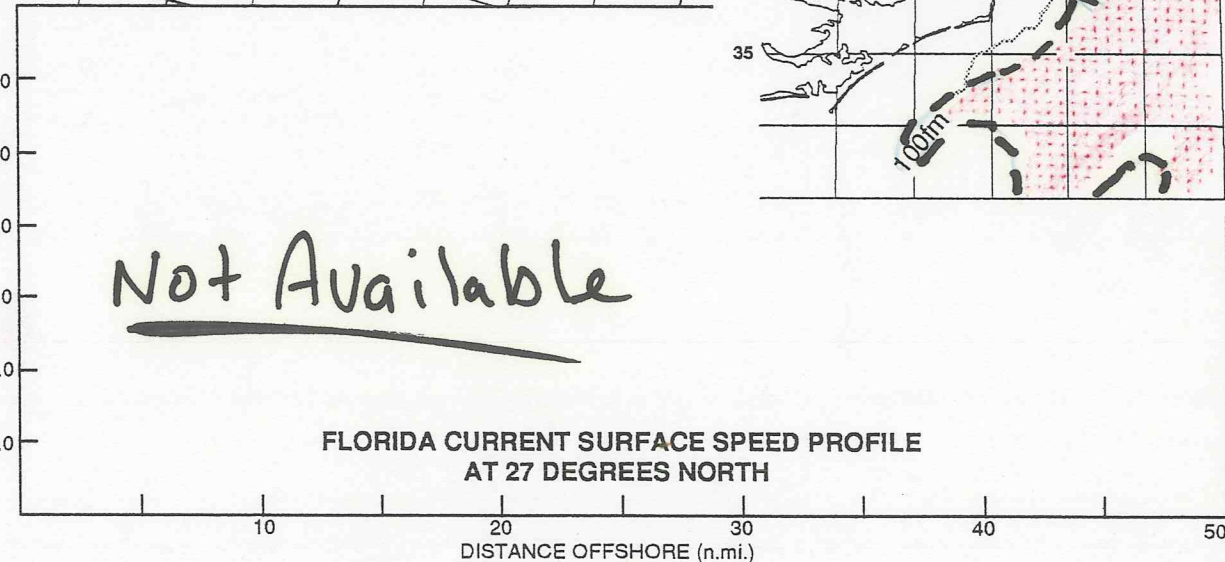
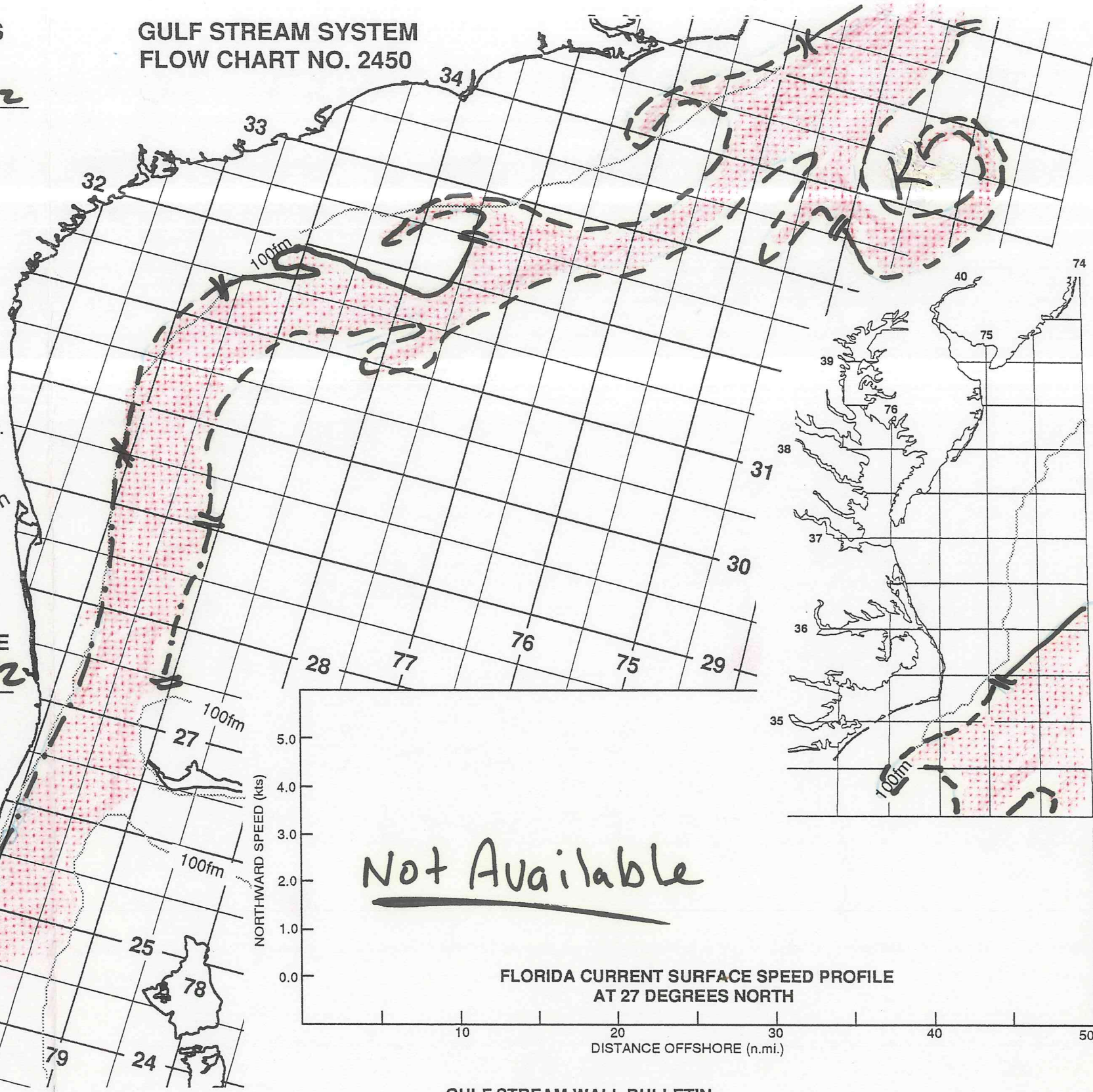
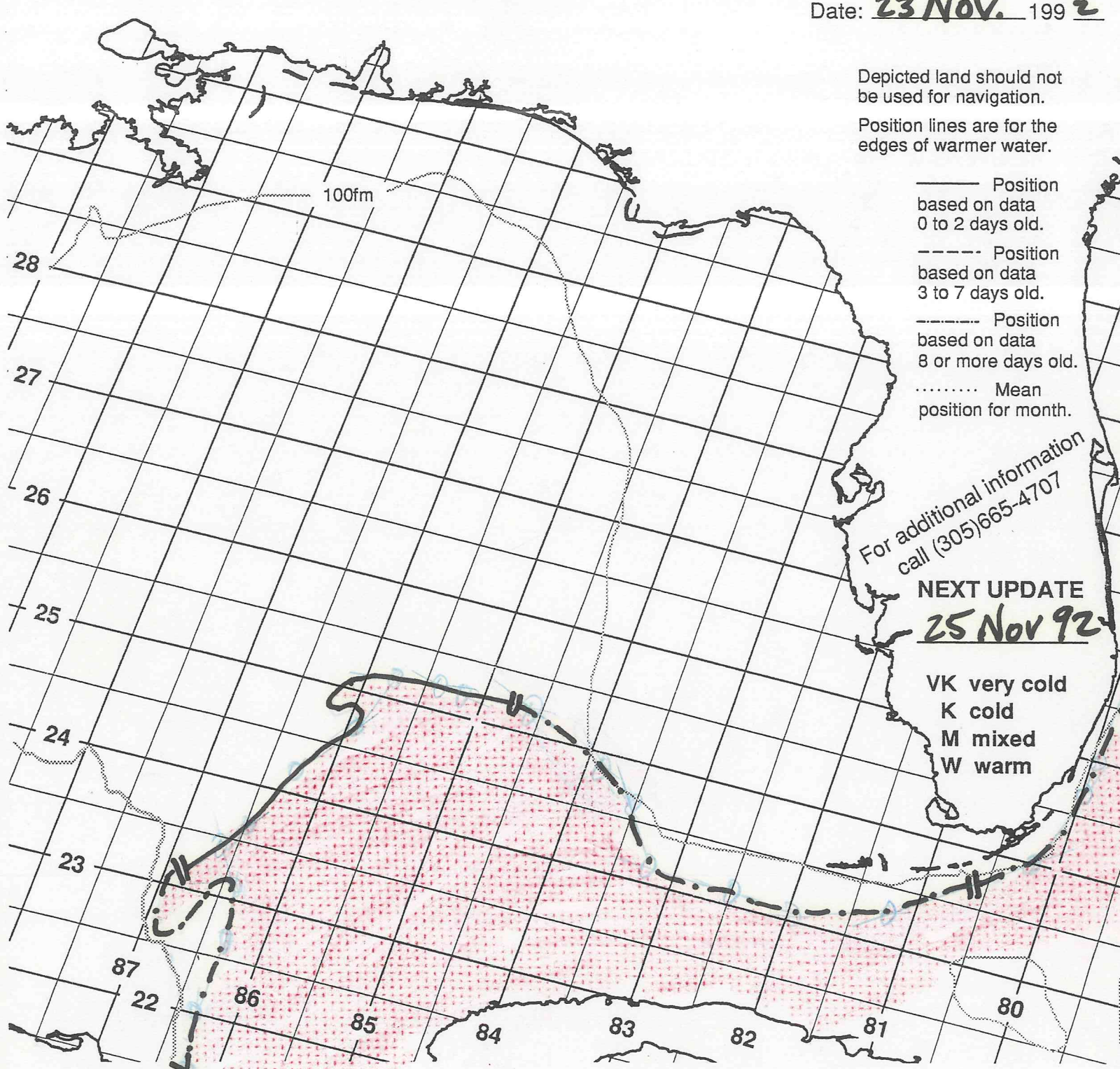
- Position based on data 0 to 2 days old.
- - - Position based on data 3 to 7 days old.
- · - Position based on data 8 or more days old.
- Mean position for month.

For additional information call (305)665-4707

NEXT UPDATE

25 Nov 92

VK very cold
K cold
M mixed
W warm



GULF STREAM WALL BULLETIN

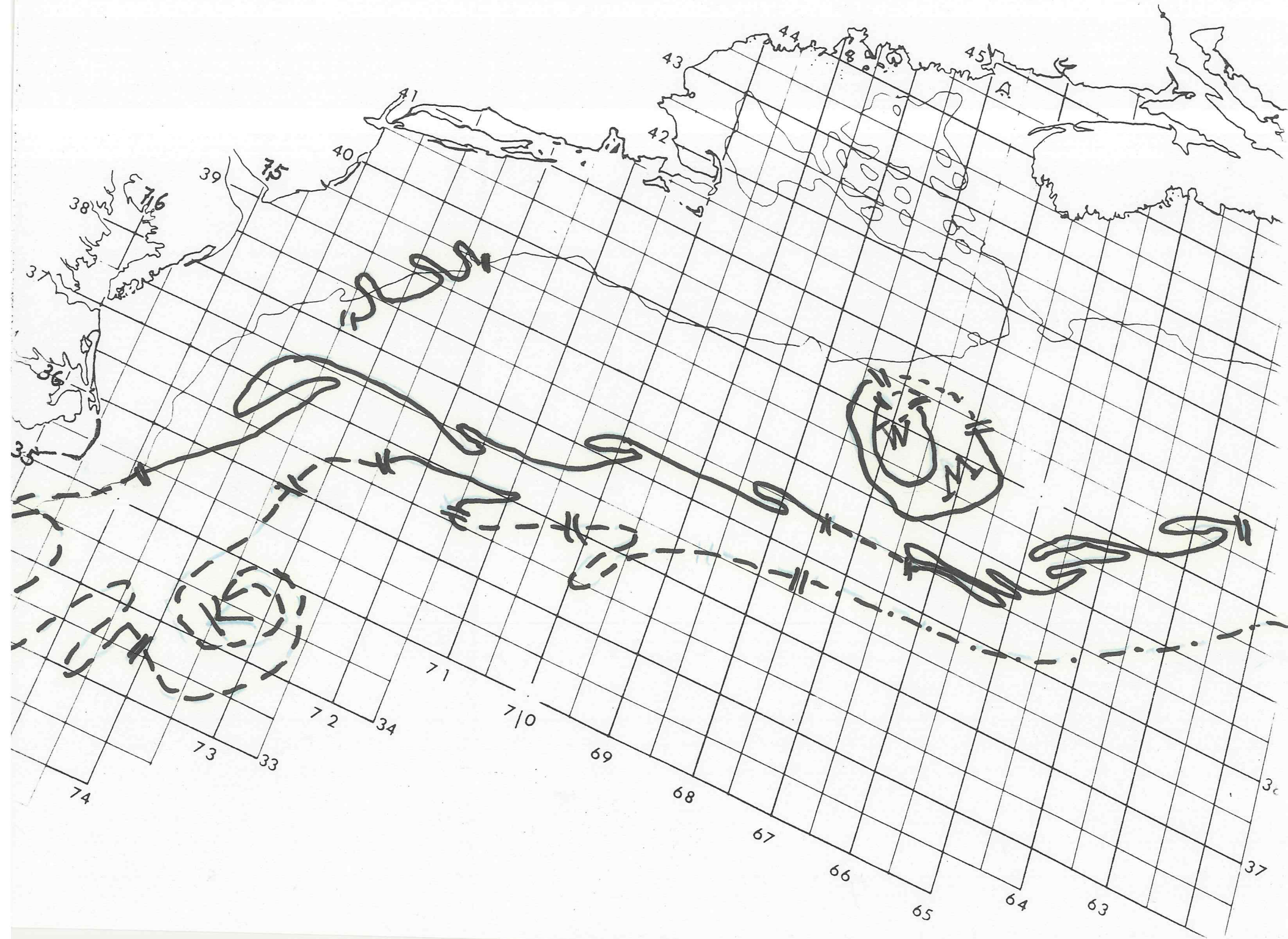
| | | | | | | | | | |
|--|--|--|--|--|--|--|--|--|--|
| | | | | | | | | | |
| | | | | | | | | | |
| | | | | | | | | | |
| | | | | | | | | | |

LOOP CURRENT BULLETIN

| | | | | | | | | |
|---------|---------|---------|---------|---------|---------|---------|---------|---------|
| 215/863 | 220/864 | 227/863 | 232/864 | 234/867 | 237/865 | 242/863 | 247/859 | 252/858 |
| 252/852 | 252/846 | 248/838 | 246/835 | 242/833 | 242/825 | 242/819 | 243/813 | 250/802 |
| 256/800 | 260/799 | | | | | | | |
| | | DKL | | | | | | |



MIAMI SFSS ANALYSIS OF THE GULF STREAM: 23 Nov 1992 PART B



**GULF STREAM SYSTEM
FLOW CHART NO. 2450**

NOAA Miami SFSS

**GULF STREAM SYSTEM
FLOW CHART NO. 2450**

Date: **25 NOV 1992**

Depicted land should not be used for navigation.

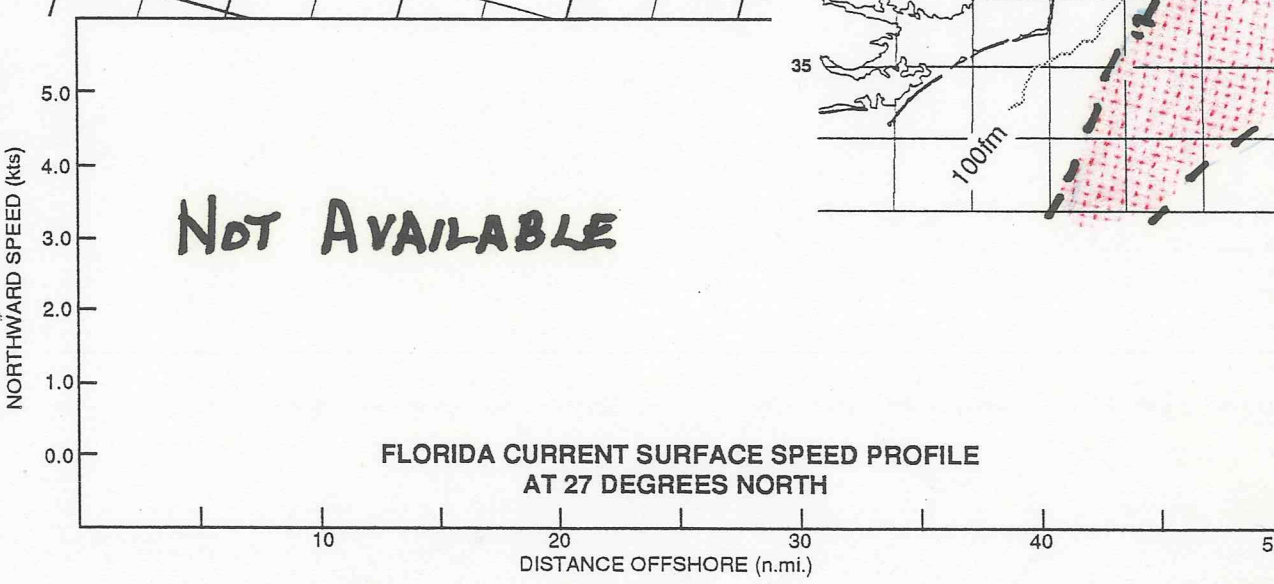
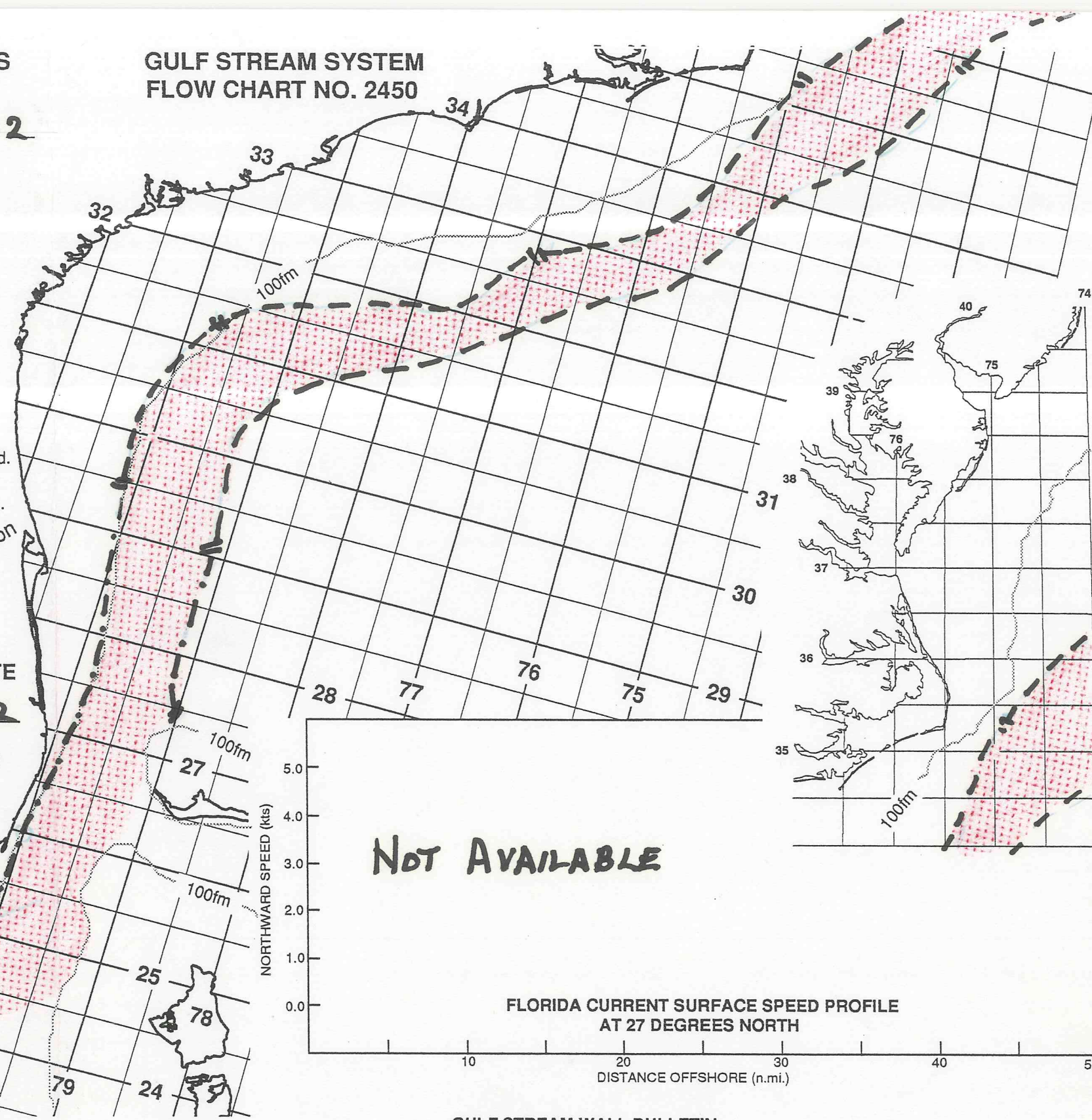
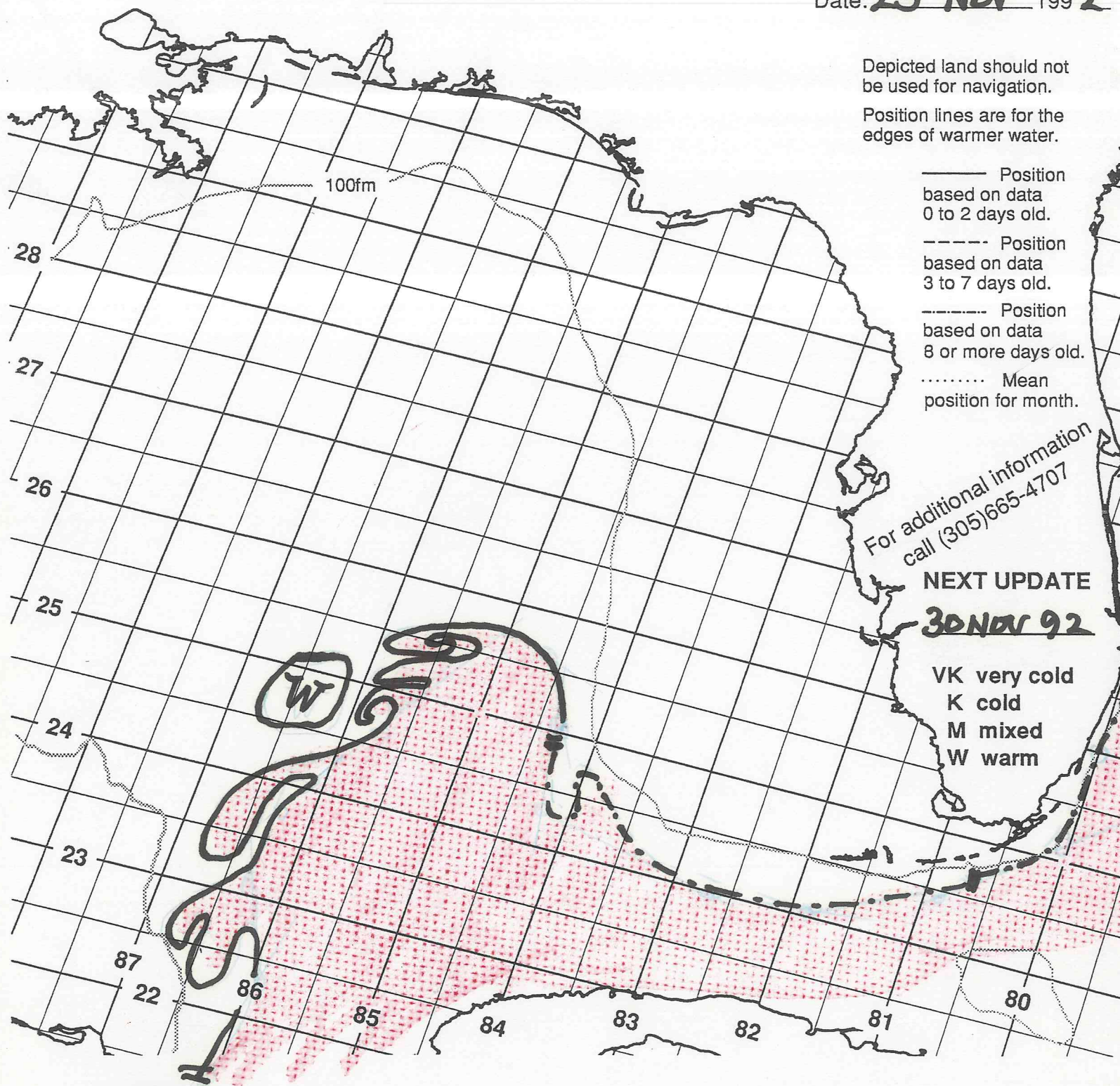
Position lines are for the edges of warmer water.

- Position based on data 0 to 2 days old.
- - - - Position based on data 3 to 7 days old.
- Position based on data 8 or more days old.
- Mean position for month.

For additional information call (305)665-4707

**NEXT UPDATE
30 NOV 92**

VK very cold
K cold
M mixed
W warm

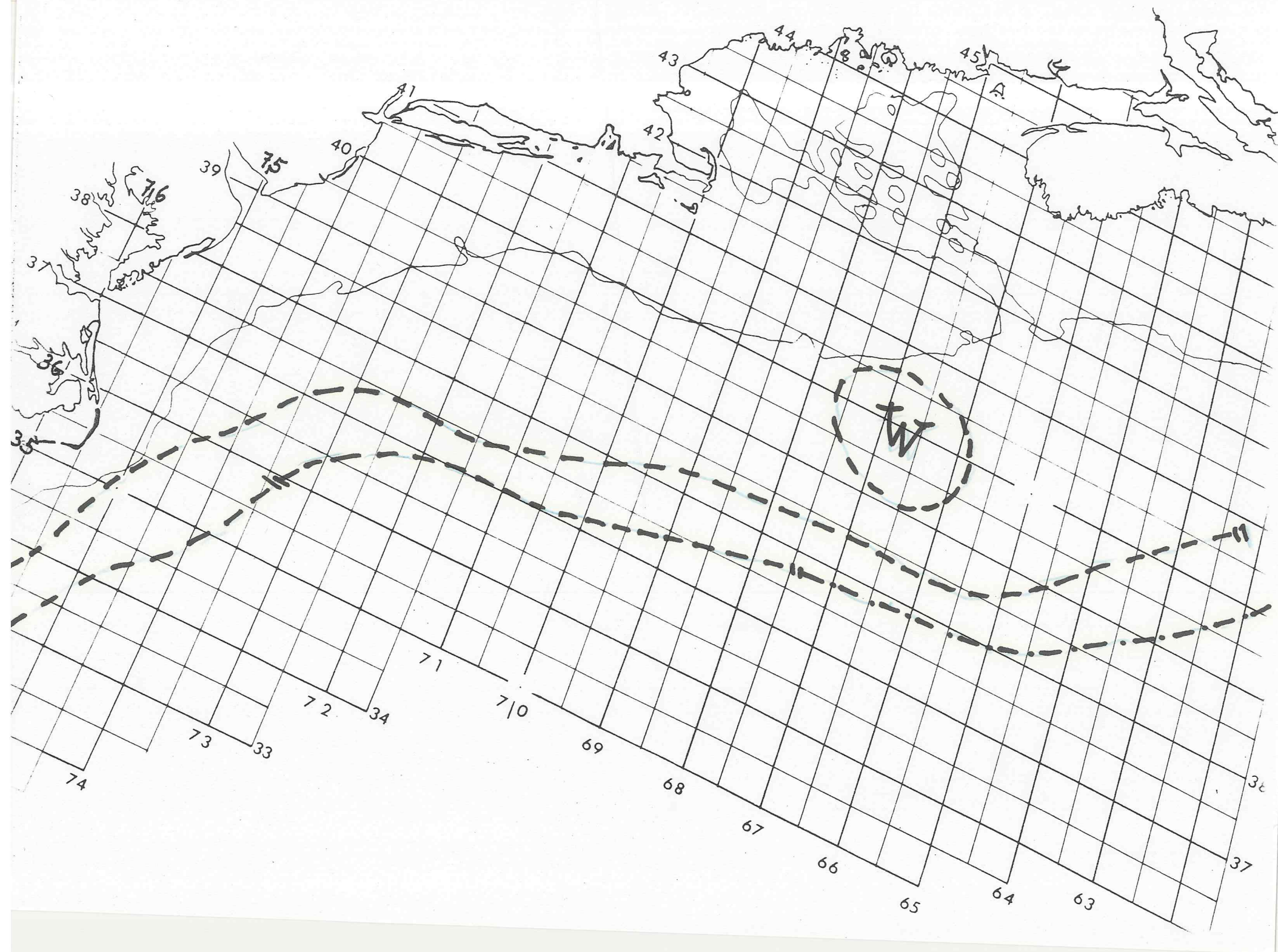


GULF STREAM WALL BULLETIN

| GULF STREAM WALL BULLETIN | | | | | | | | | |
|---------------------------|---------|---------|---------|---------|---------|---------|---------|---------|--|
| | | | | | | | | | |
| | | | | | | | | | |
| | | | | | | | | | |
| | | | | | | | | | |
| LOOP CURRENT BULLETIN | | | | | | | | | |
| 215/861 | 223/860 | 232/863 | 239/862 | 246/857 | 258/850 | 256/846 | 251/843 | 243/242 | |
| 240/817 | 241/819 | 245/809 | 251/801 | 260/800 | | | | | |
| | | | | | | | | | |
| | | | | | | | | | |



MIAMI SFSS ANALYSIS OF THE GULF STREAM: 25 Nov 1992 PART B



**GULF STREAM SYSTEM
FLOW CHART NO. 2450**

NOAA Miami SFSS

**GULF STREAM SYSTEM
FLOW CHART NO. 2450**

Date: 27 NOV 199 2

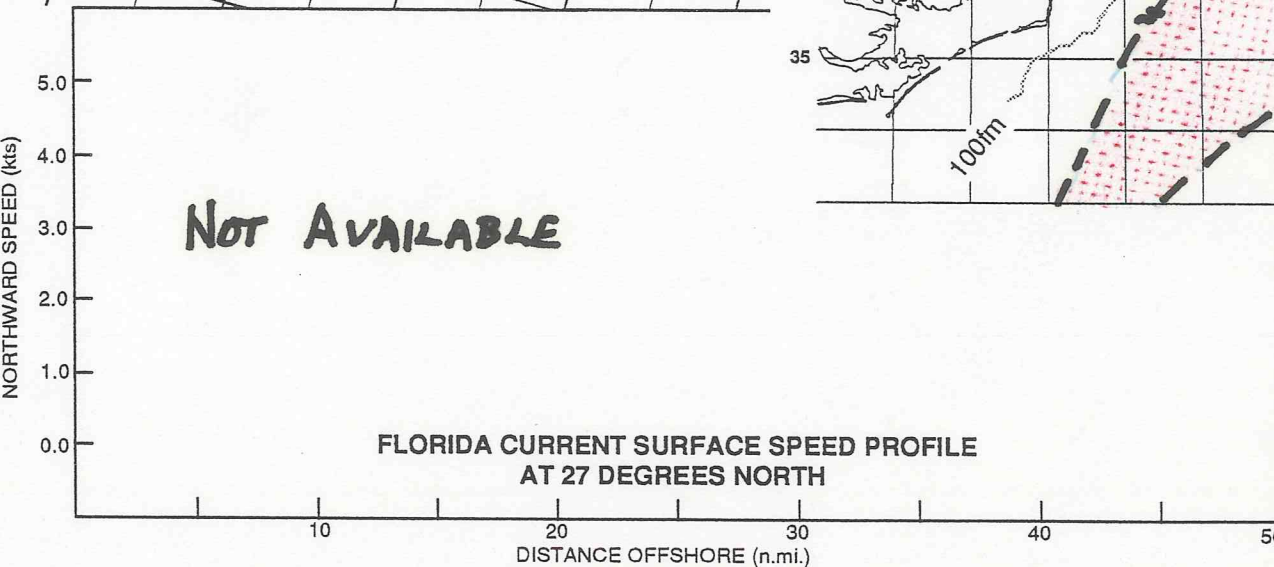
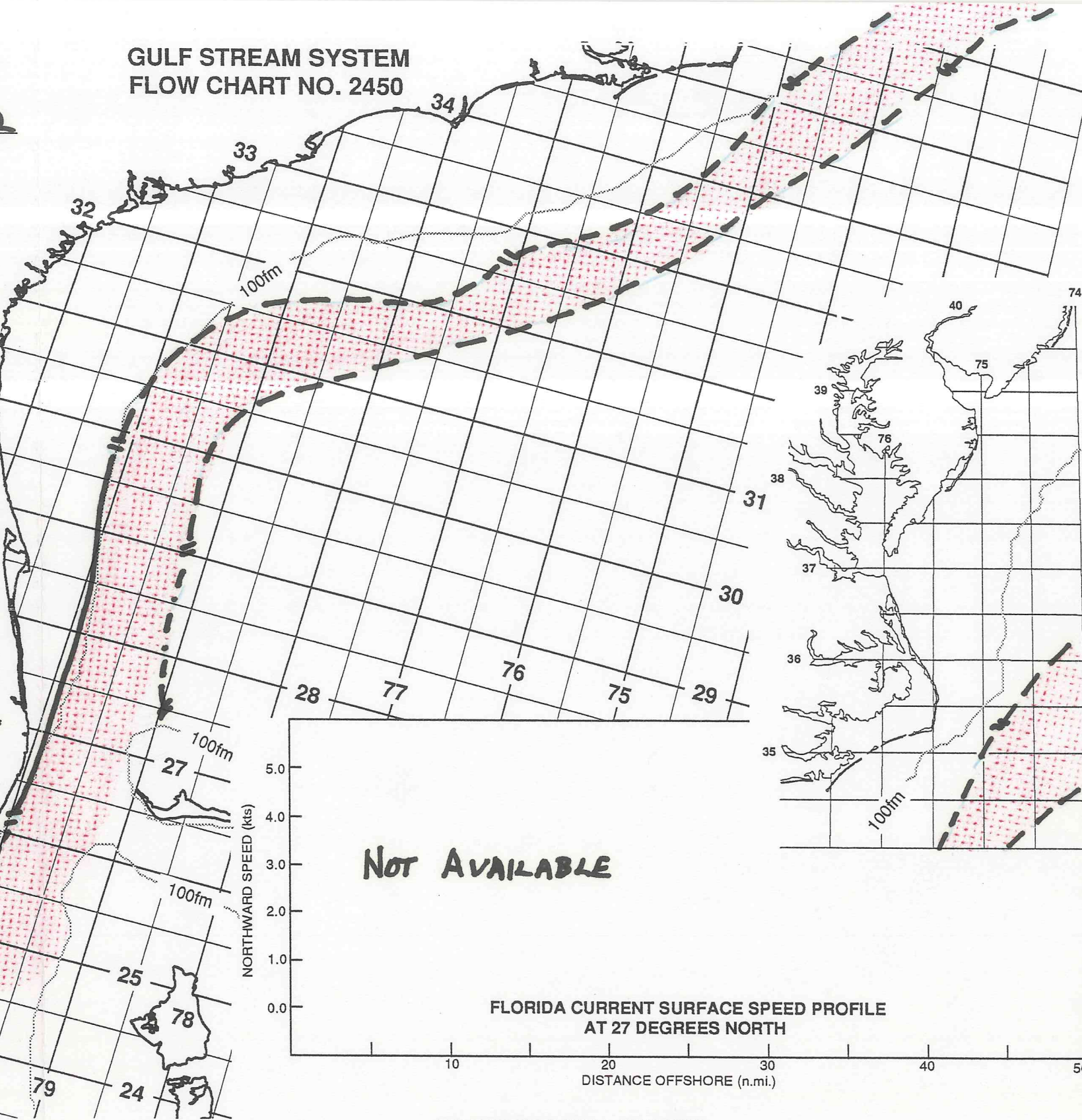
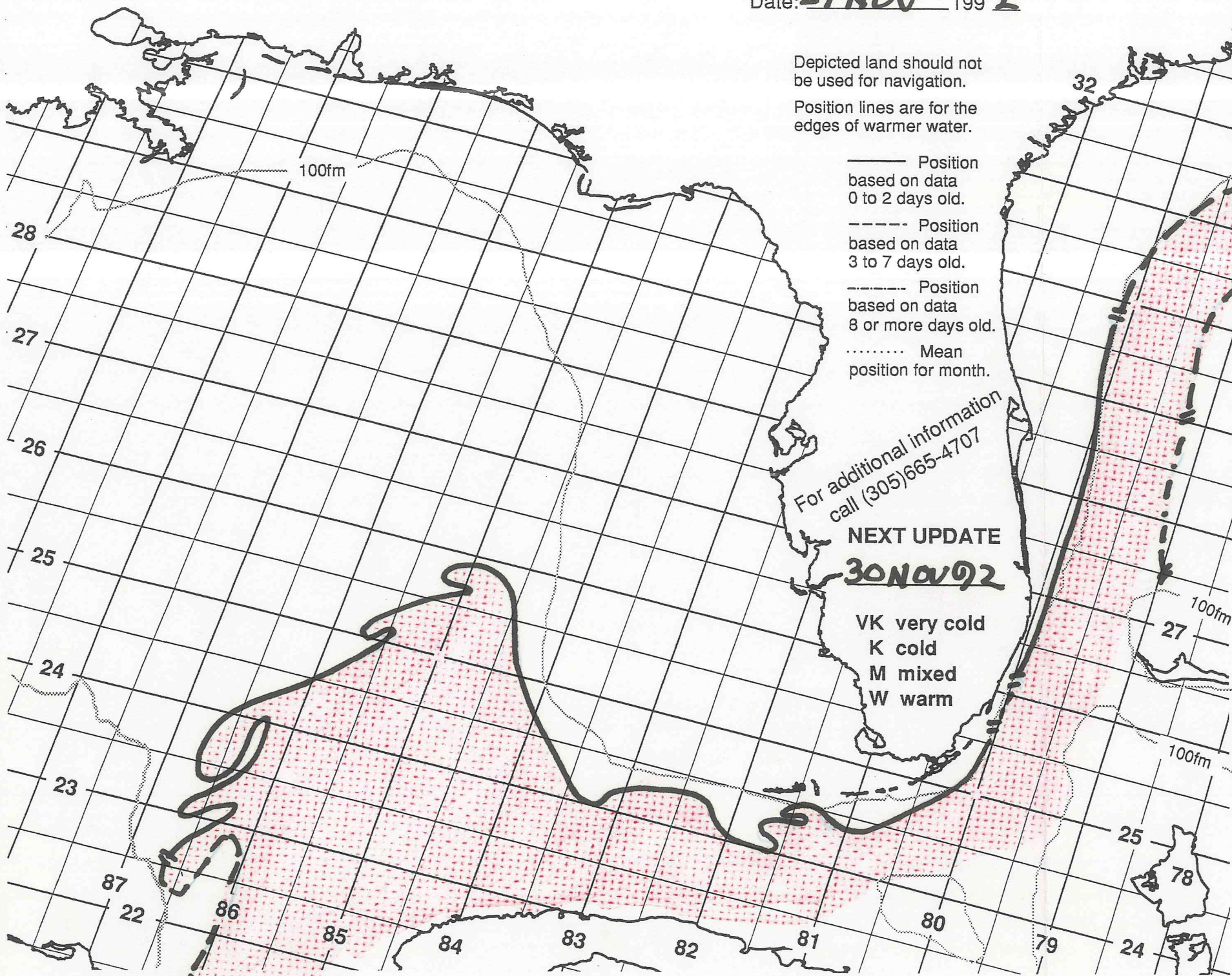
Depicted land should not be used for navigation.
Position lines are for the edges of warmer water.

- Position based on data 0 to 2 days old.
- - - - - Position based on data 3 to 7 days old.
- · - · - · Position based on data 8 or more days old.
- Mean position for month.

For additional information
call (305)665-4707

**NEXT UPDATE
30 NOV 92**

VK very cold
K cold
M mixed
W warm



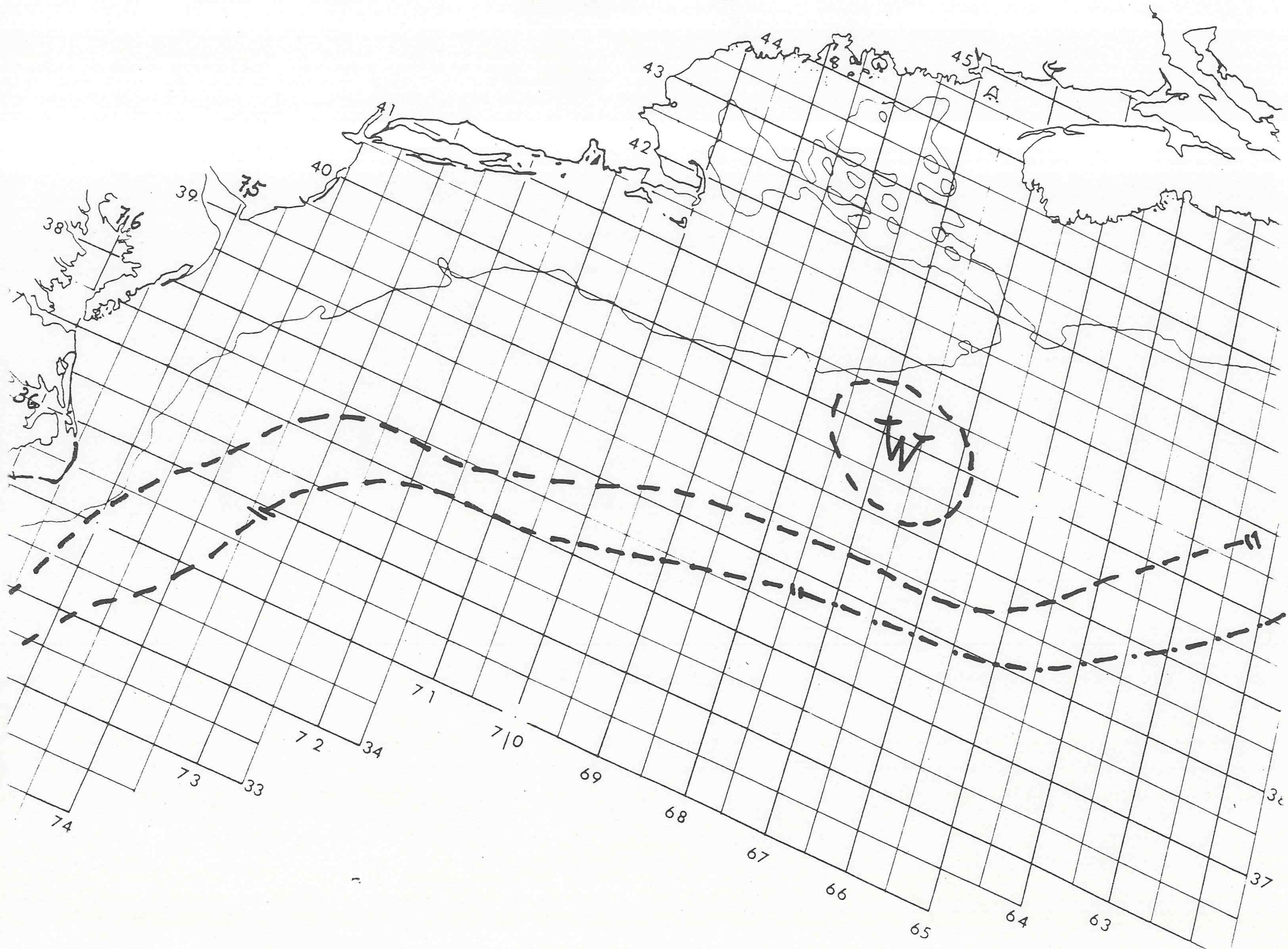
GULF STREAM WALL BULLETIN

| | | | | | | | | | | |
|--|--|--|--|--|--|--|--|--|--|--|
| | | | | | | | | | | |
| | | | | | | | | | | |
| | | | | | | | | | | |
| | | | | | | | | | | |
| | | | | | | | | | | |
| | | | | | | | | | | |
| | | | | | | | | | | |
| | | | | | | | | | | |
| | | | | | | | | | | |
| | | | | | | | | | | |

LOOP CURRENT BULLETIN



MIAMI SFSS ANALYSIS OF THE GULF STREAM: 27 NOV 1992 PART B



**GULF STREAM SYSTEM
FLOW CHART NO. 2450**

NOAA Miami SFSS

**GULF STREAM SYSTEM
FLOW CHART NO. 2450**

Date: 30 NOV 1992

Depicted land should not be used for navigation.

Position lines are for the edges of warmer water.

— Position based on data 0 to 2 days old.

- - - Position based on data 3 to 7 days old.

- - - Position based on data 8 or more days old.

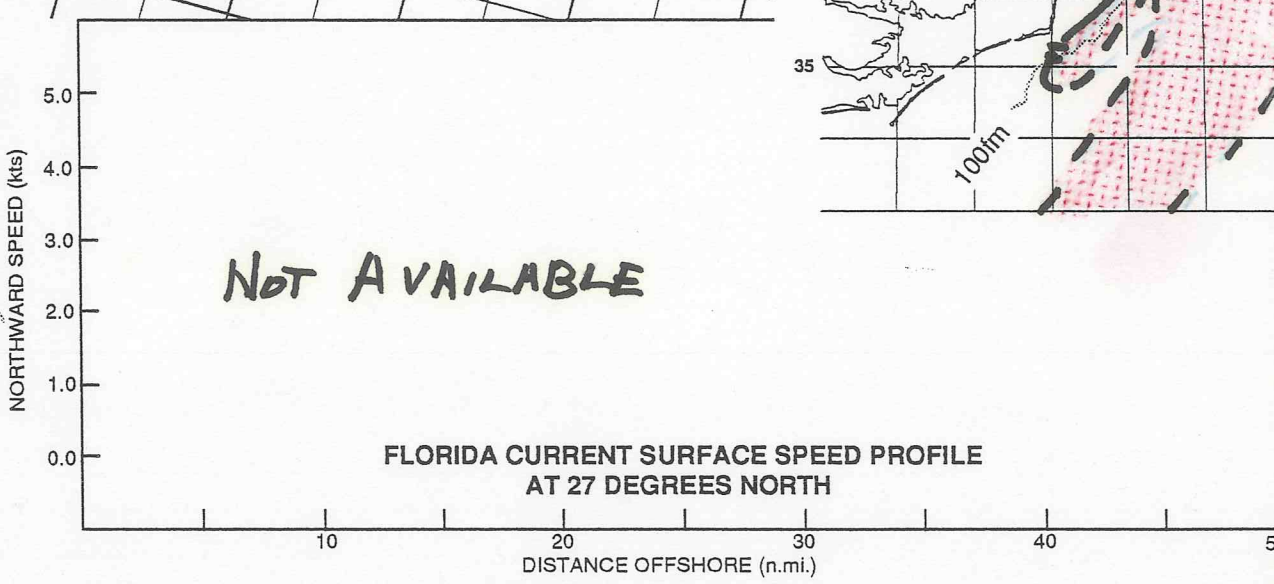
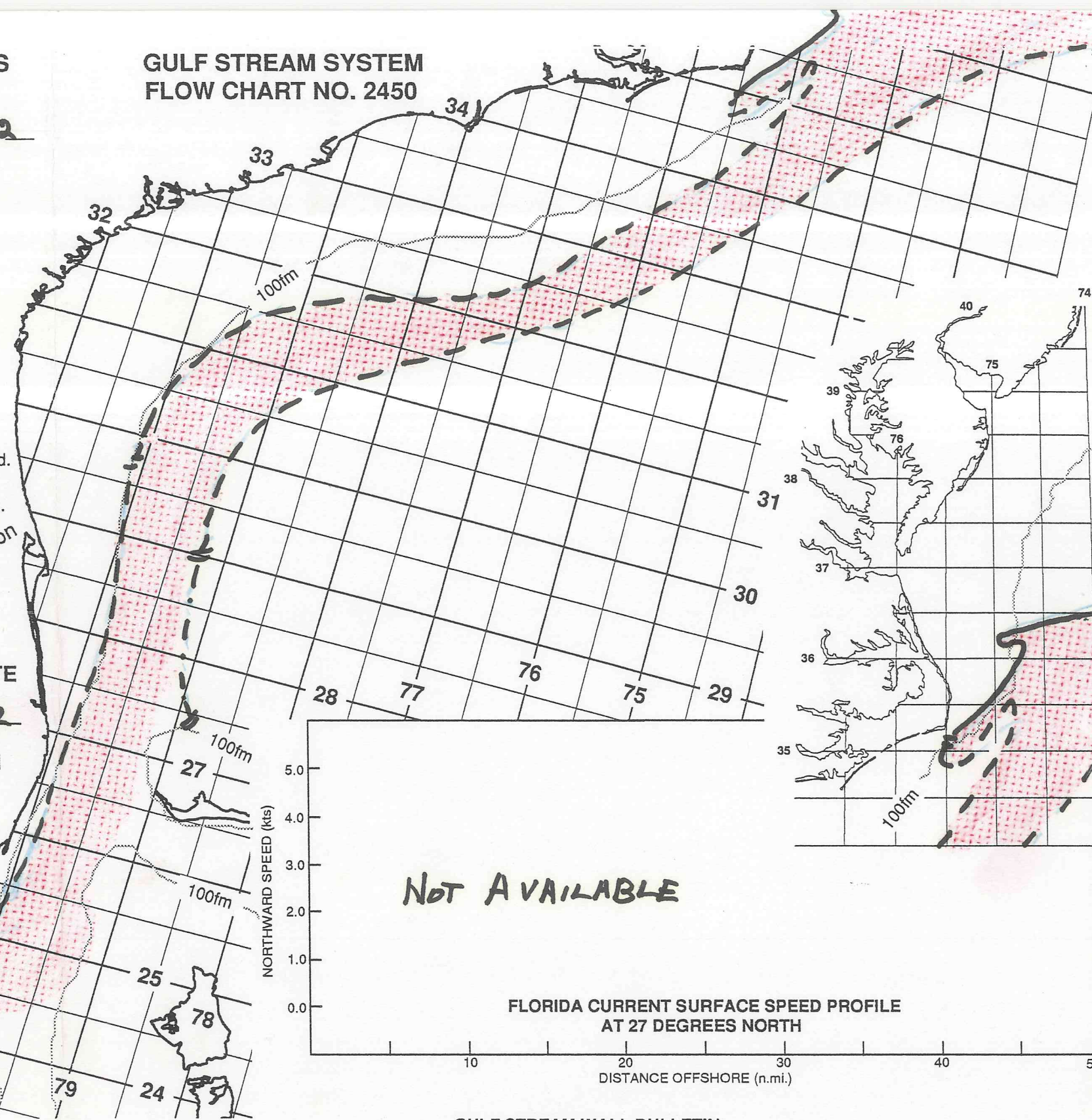
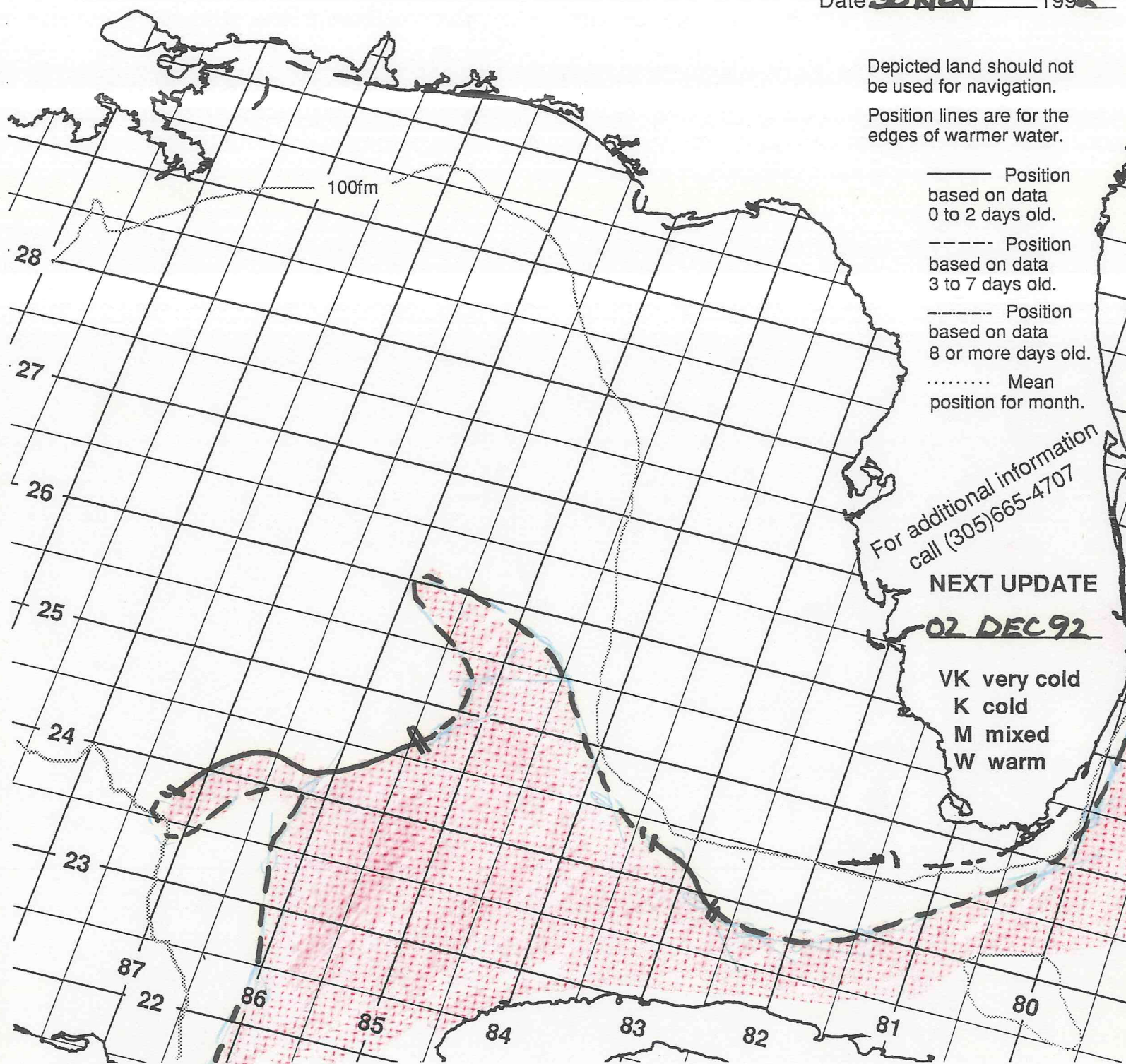
..... Mean position for month.

For additional information call (305)665-4707

NEXT UPDATE

02 DEC 92

VK very cold
K cold
M mixed
W warm



GULF STREAM WALL BULLETIN

| | | | | | | | | |
|---------|---------|---------|---------|---------|---------|---------|-----------|---------|
| 215/B62 | 223/B61 | 234/B62 | 241/B61 | 248/B62 | 253/B51 | 256/B45 | 264/B37 | 263/B31 |
| 227/B28 | 232/B13 | 238/B19 | 240/B15 | 245/B07 | 248/B02 | 255/B00 | 260/799/1 | |

LOOP CURRENT BULLETIN



SKK

MIAMI SFSS ANALYSIS OF THE GULF STREAM: 30 NOV 1992 PART B

