

**GULF STREAM SYSTEM  
FLOW CHART NO. 2450**

**NOAA Miami SFSS**

**GULF STREAM SYSTEM  
FLOW CHART NO. 2450**

Date: 01 MAY 1992

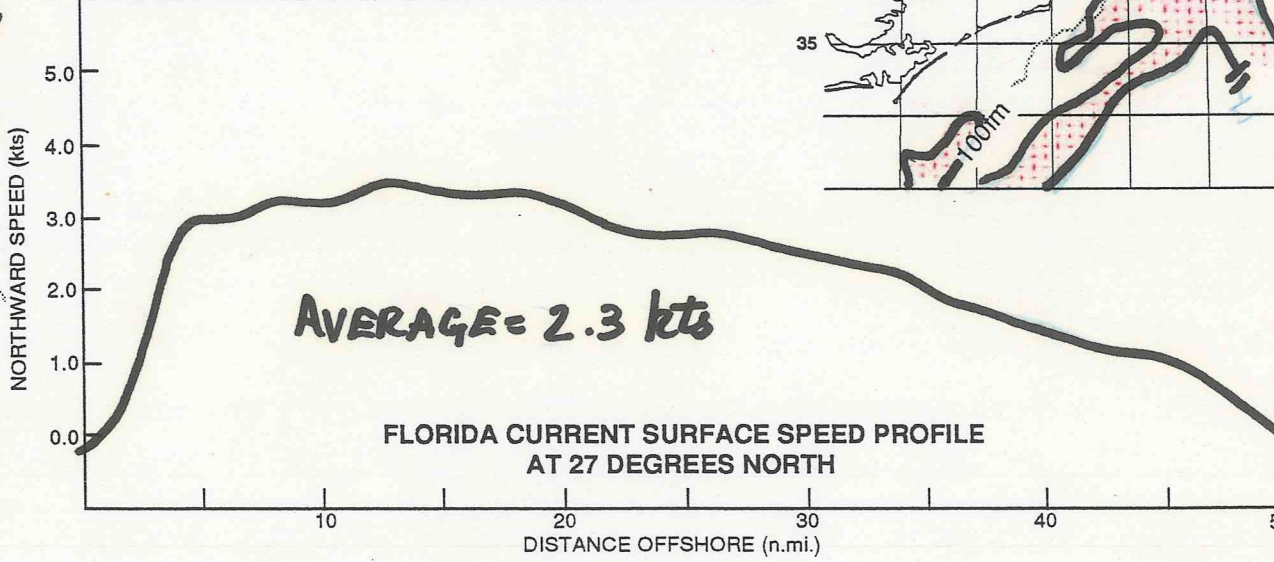
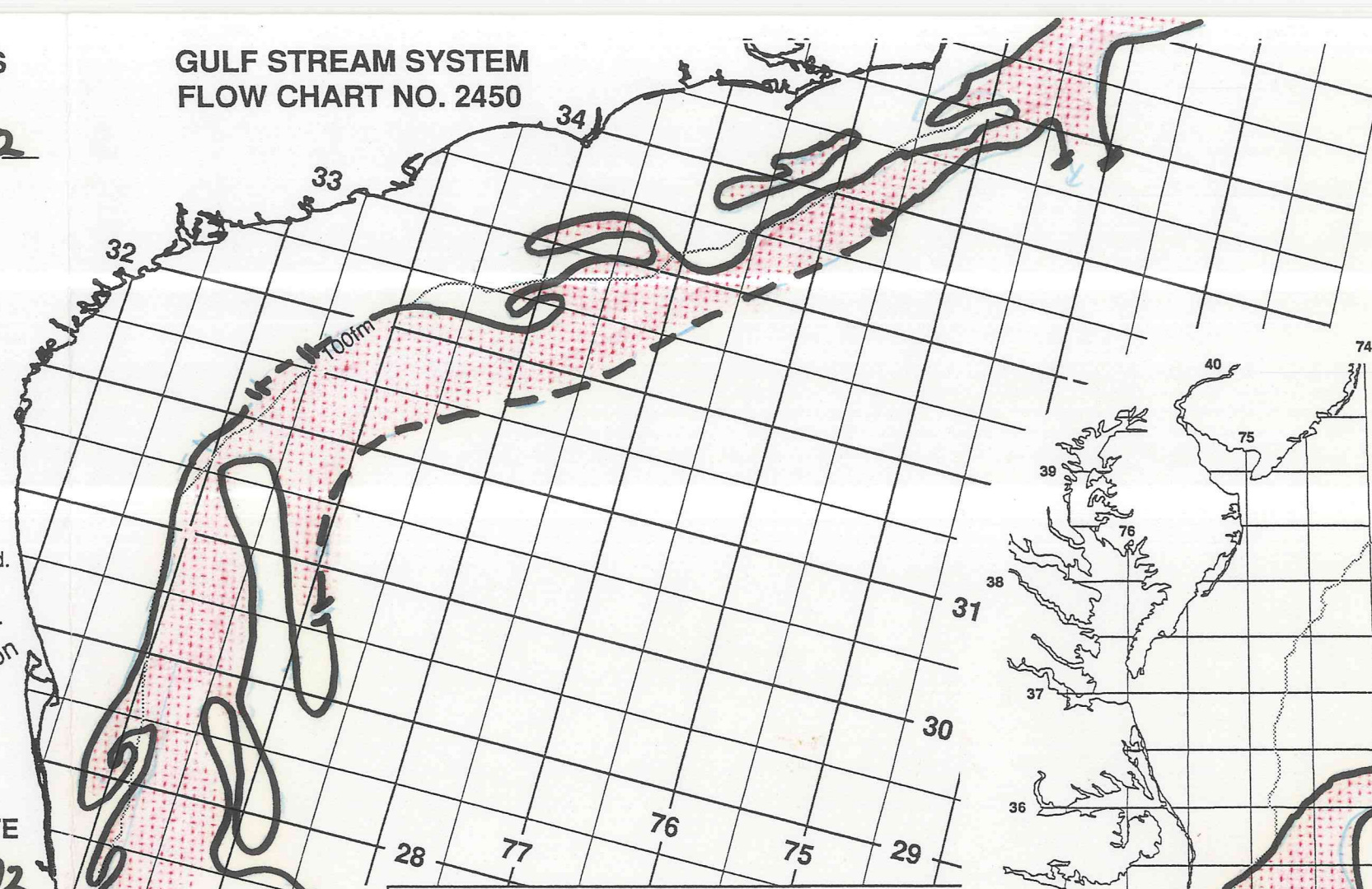
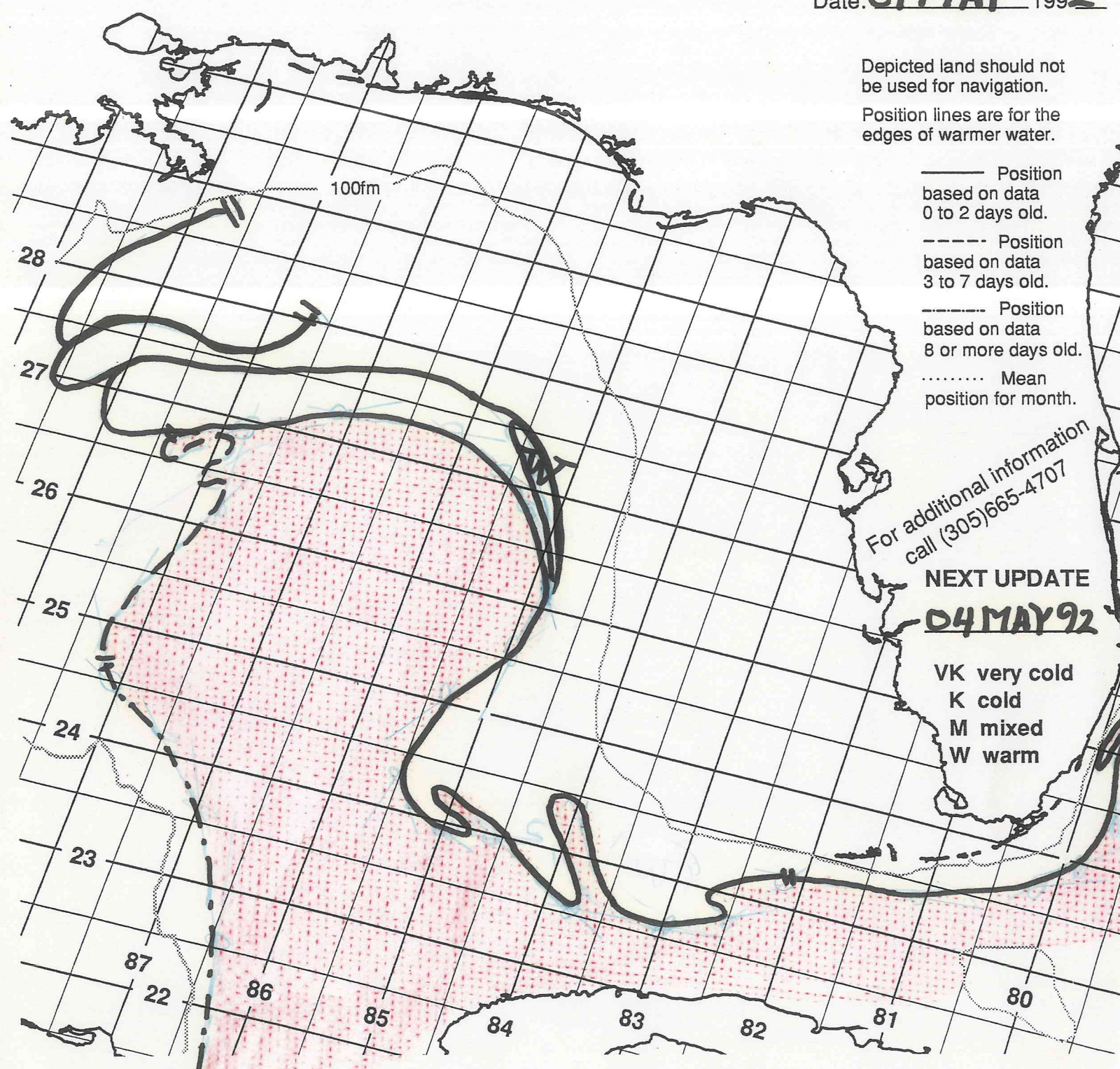
Depicted land should not be used for navigation.  
Position lines are for the edges of warmer water.

- Position based on data 0 to 2 days old.
- - - - Position based on data 3 to 7 days old.
- Position based on data 8 or more days old.
- ..... Mean position for month.

For additional information call (305)665-4707

**NEXT UPDATE  
04 MAY 92**


VK very cold  
K cold  
M mixed  
W warm



**GULF STREAM WALL BULLETIN**


**LOOP CURRENT BULLETIN**

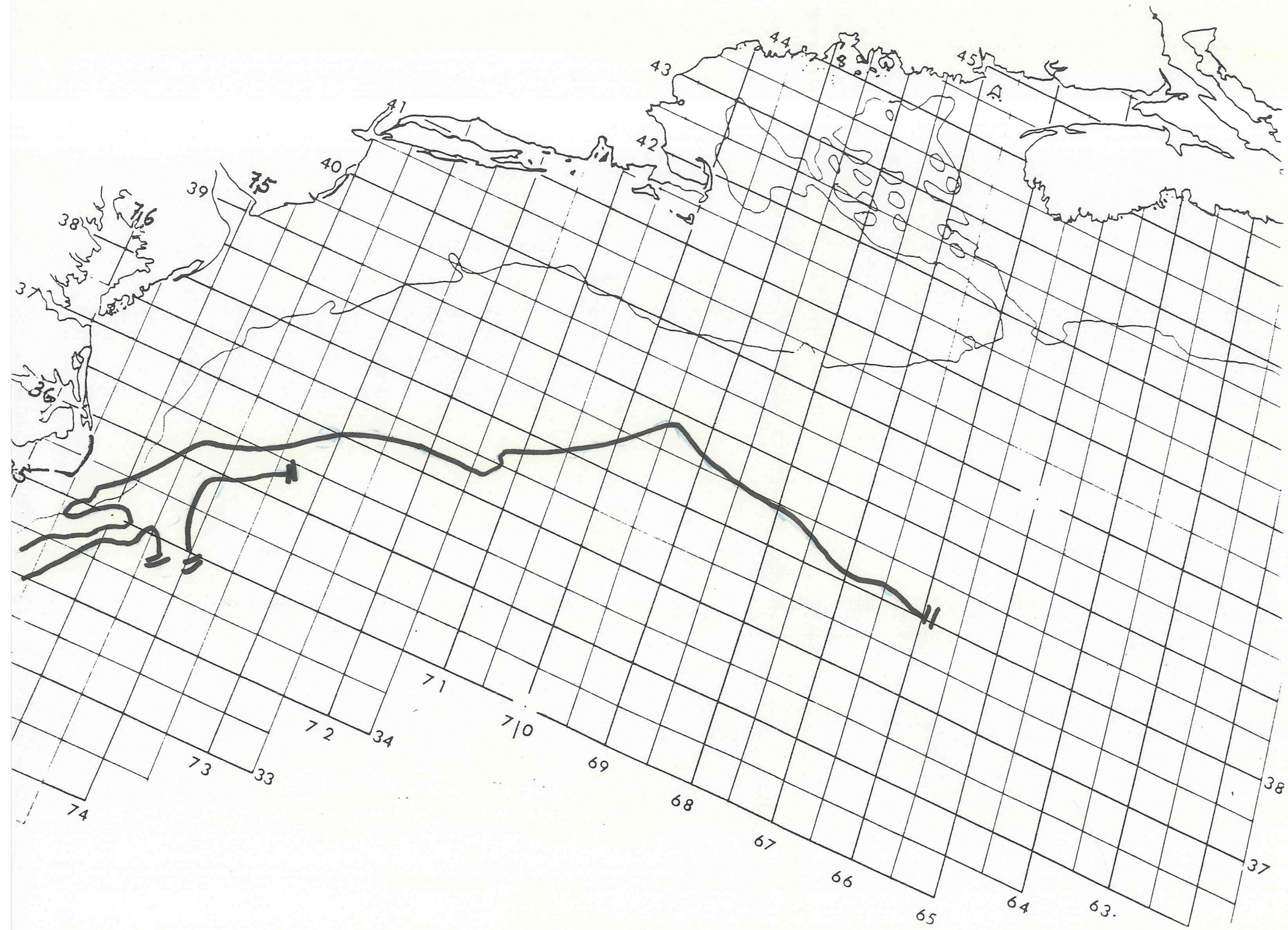
215/862	220/863	225/865	236/870	242/875	245/881	248/883	252/882	262/878
269/878	273/871	273/861	271/856	268/853	261/849	255/850	250/853	243/855
241/853	239/850	240/846	236/838	236/830	238/825	242/821	244/811	247/80
250/799	254/797	260/798						

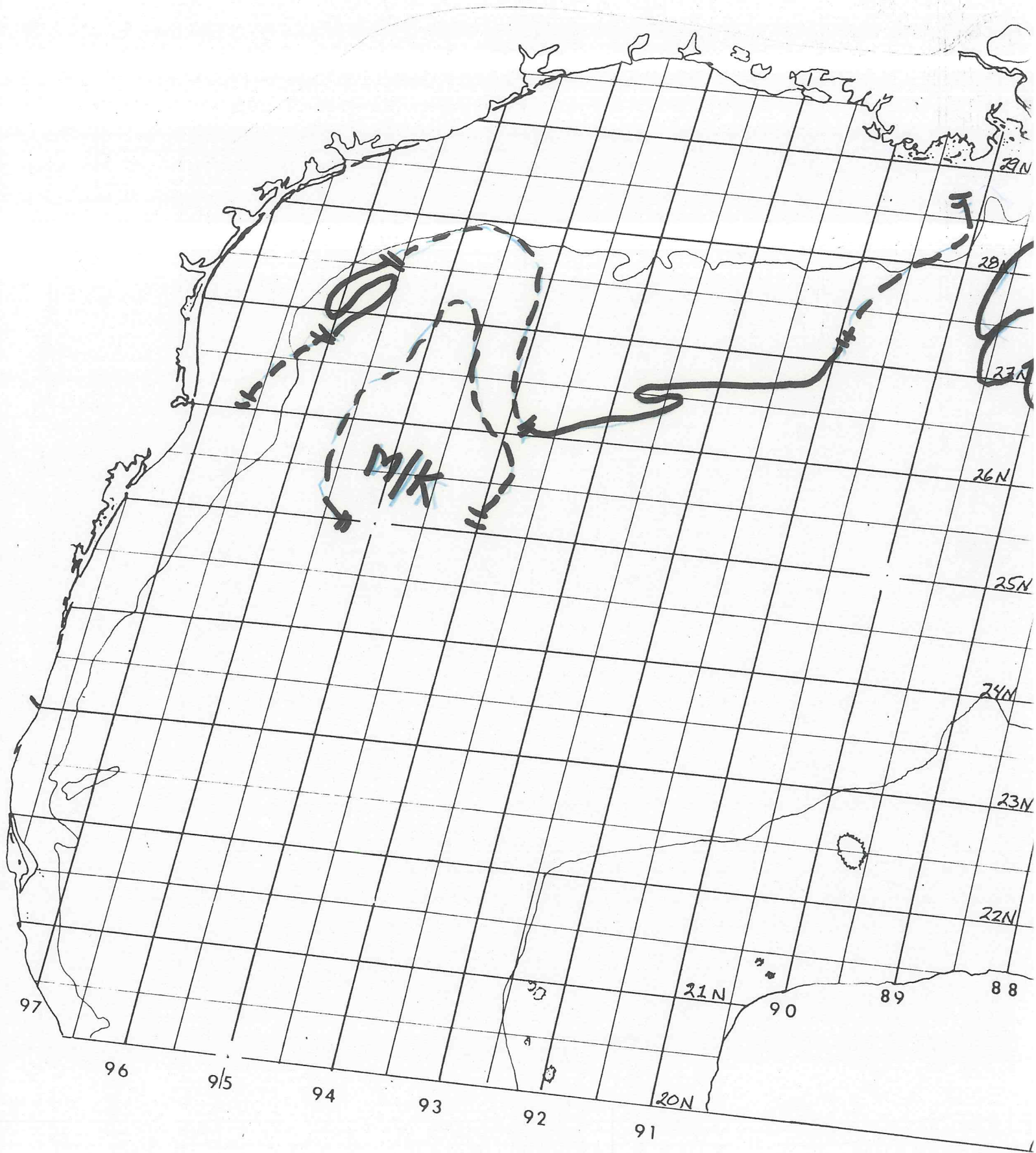




MIAMI SFSS ANALYSIS OF THE GULF STREAM: 01 MAY 1992

PART B







**GULF STREAM SYSTEM  
FLOW CHART NO. 2450**

**NOAA Miami SFSS**

**GULF STREAM SYSTEM  
FLOW CHART NO. 2450**

Date: 04 MAY 1992

Depicted land should not be used for navigation.  
Position lines are for the edges of warmer water.

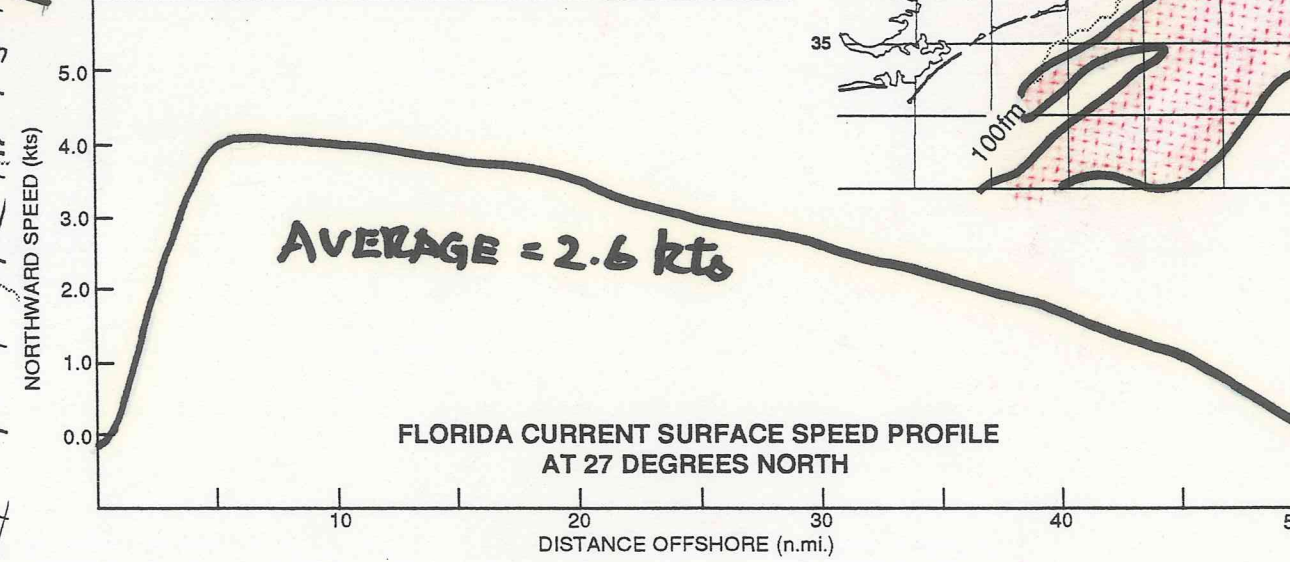
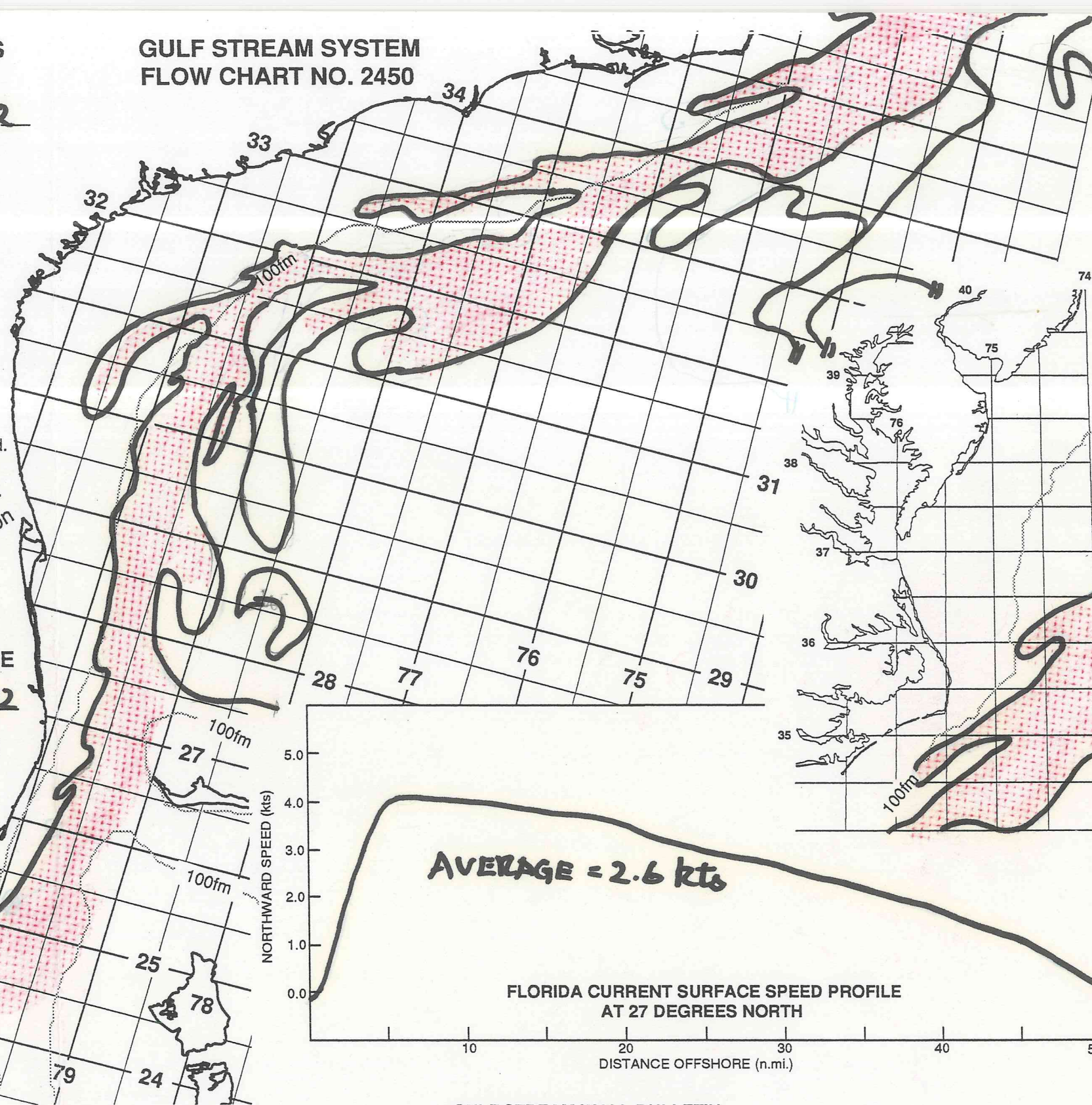
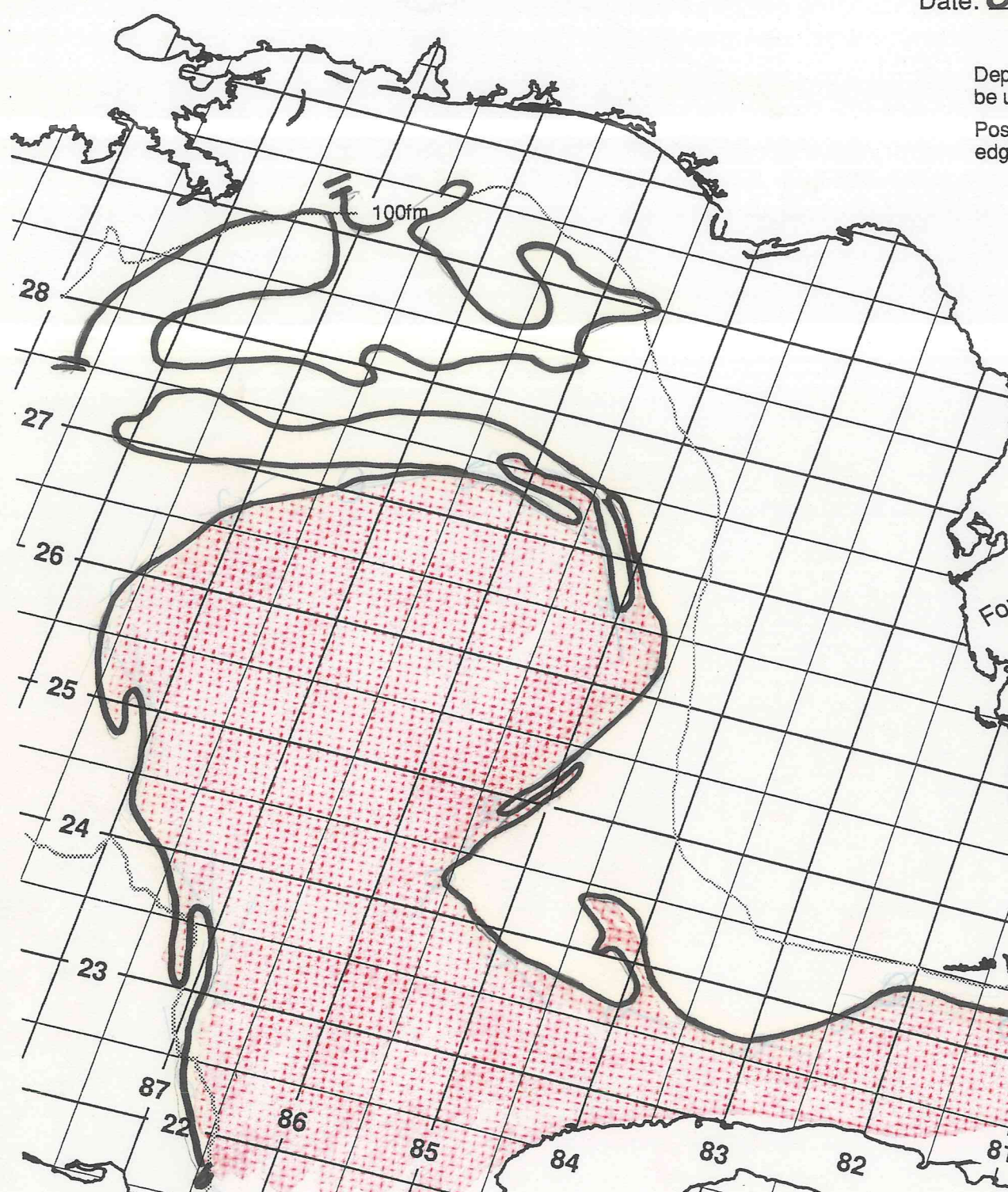
- Position based on data 0 to 2 days old.
- - - - Position based on data 3 to 7 days old.
- ..... Position based on data 8 or more days old.
- ..... Mean position for month.

For additional information call (305)665-4707

**NEXT UPDATE**

06 MAY 92


VK very cold  
K cold  
M mixed  
W warm



**GULF STREAM WALL BULLETIN**


**LOOP CURRENT BULLETIN**

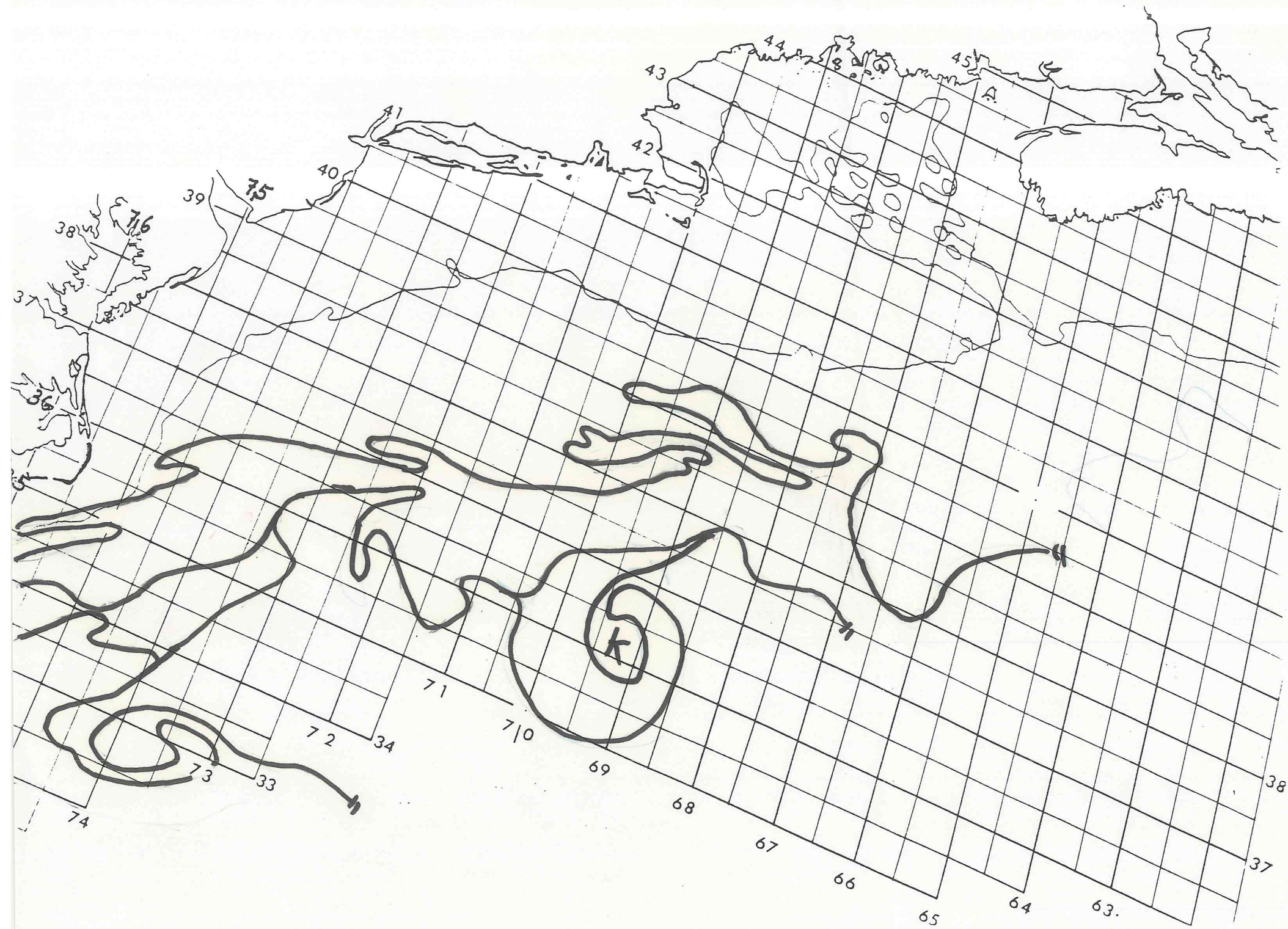
216/864	223/868	228/869	232/869	236/871	242/879	248/880	251/881	254/886
259/886	266/881	271/873	274/864	271/854	266/850	262/846	255/849	249/854
243/856	238/849	237/840	237/830	240/824	243/821	244/812	245/805	252/799
260/797								





MIAMI SFSS ANALYSIS OF THE GULF STREAM: 04 MAY 1992

PART B





**GULF STREAM SYSTEM  
FLOW CHART NO. 2450**

**NOAA Miami SFSS**

**GULF STREAM SYSTEM  
FLOW CHART NO. 2450**

Date: 06 May 199 2

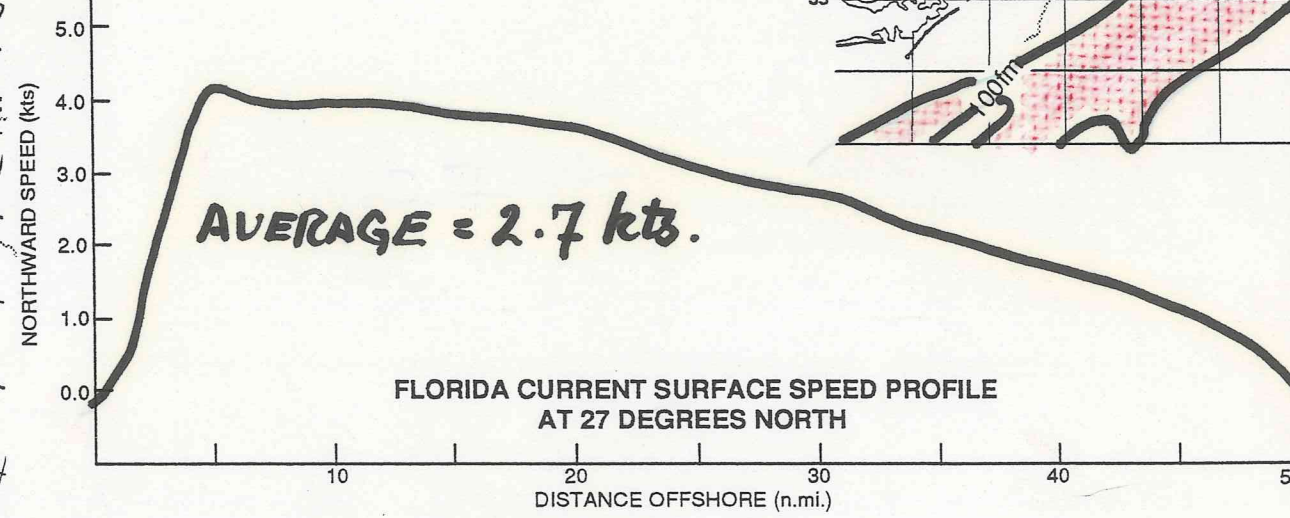
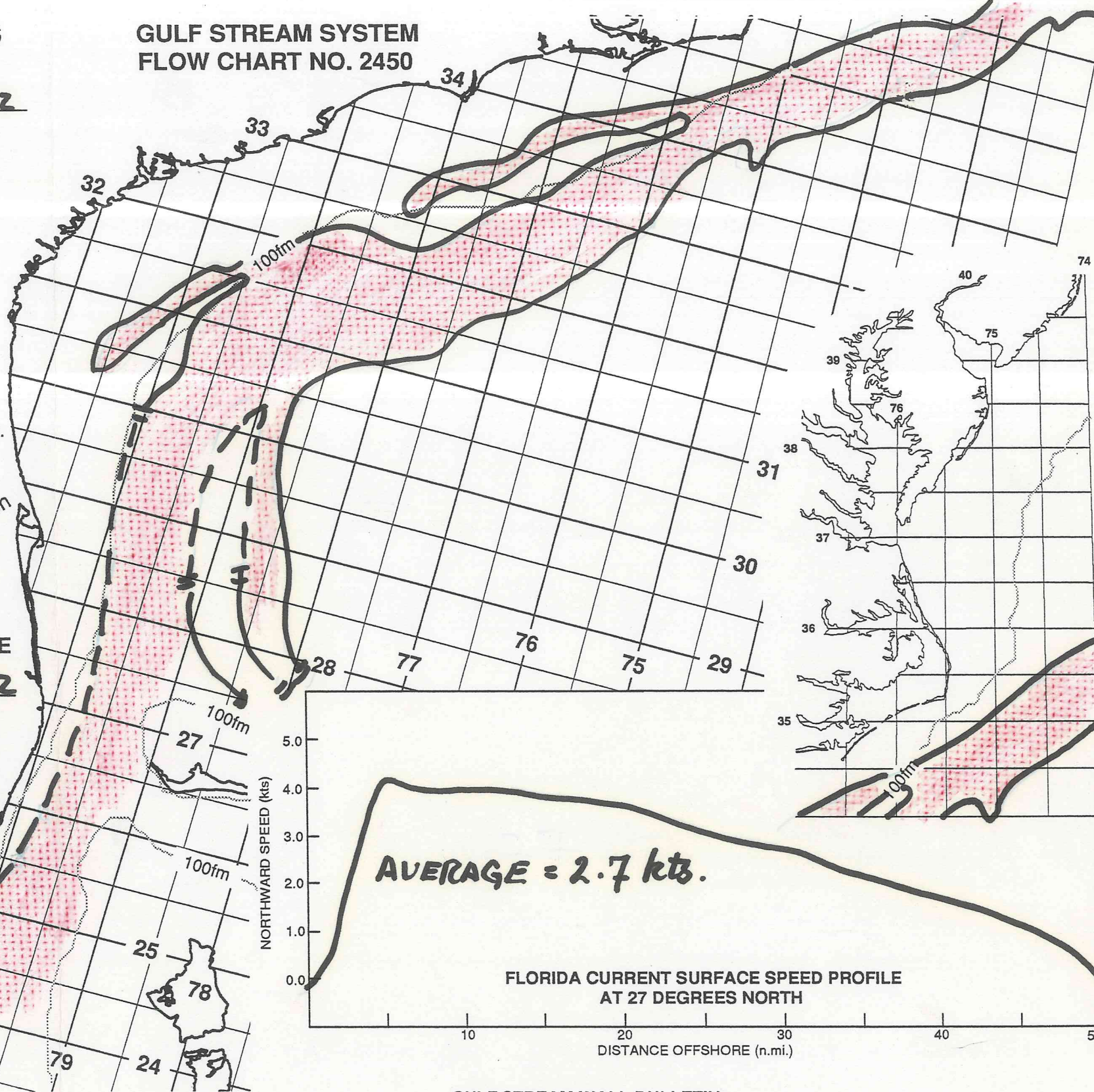
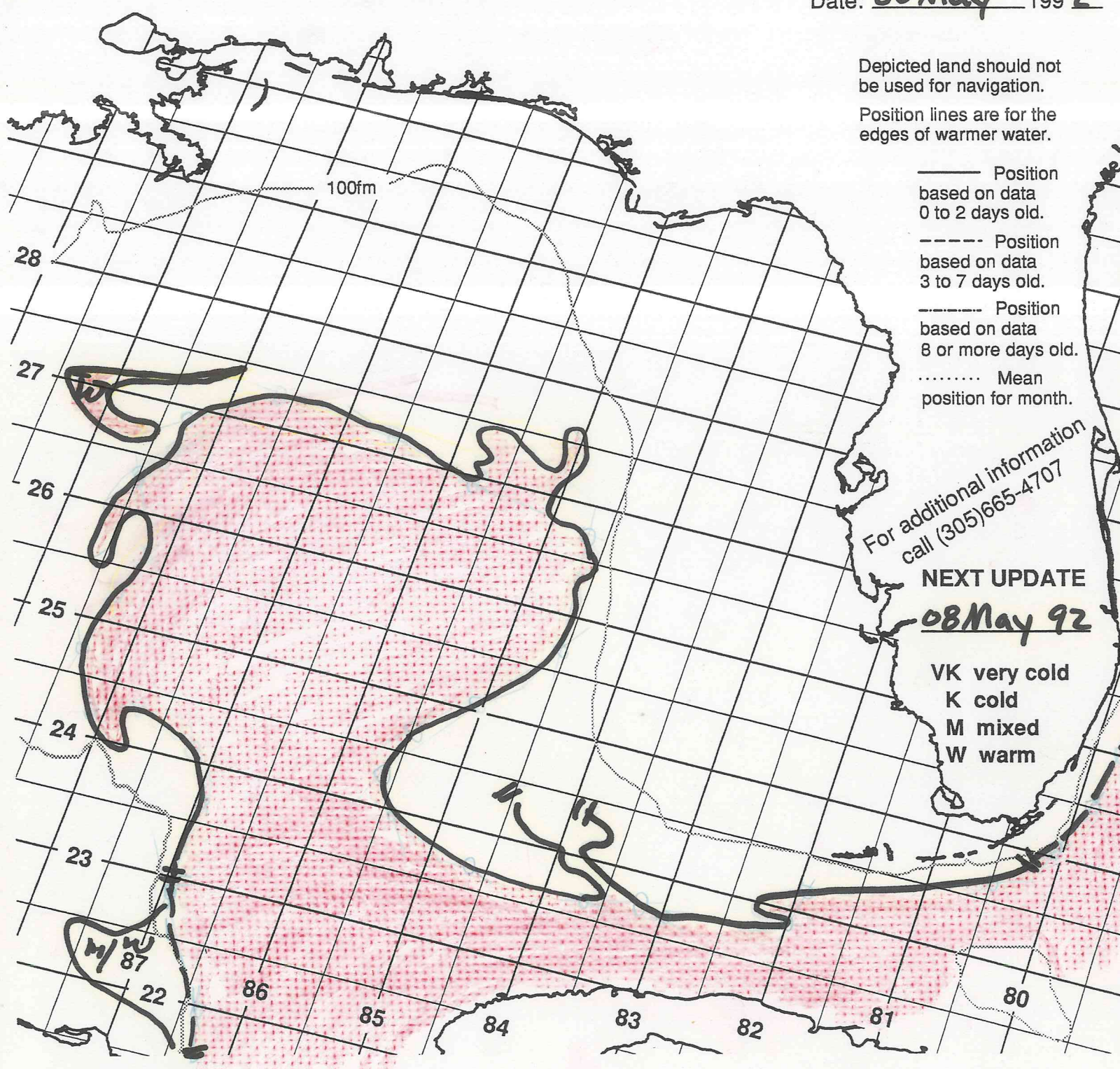
Depicted land should not be used for navigation.  
Position lines are for the edges of warmer water.

- Position based on data 0 to 2 days old.
- - - - Position based on data 3 to 7 days old.
- ..... Position based on data 8 or more days old.
- ..... Mean position for month.

For additional information call (305)665-4707

**NEXT UPDATE**  
08 May 92


VK very cold  
K cold  
M mixed  
W warm



**GULF STREAM WALL BULLETIN**

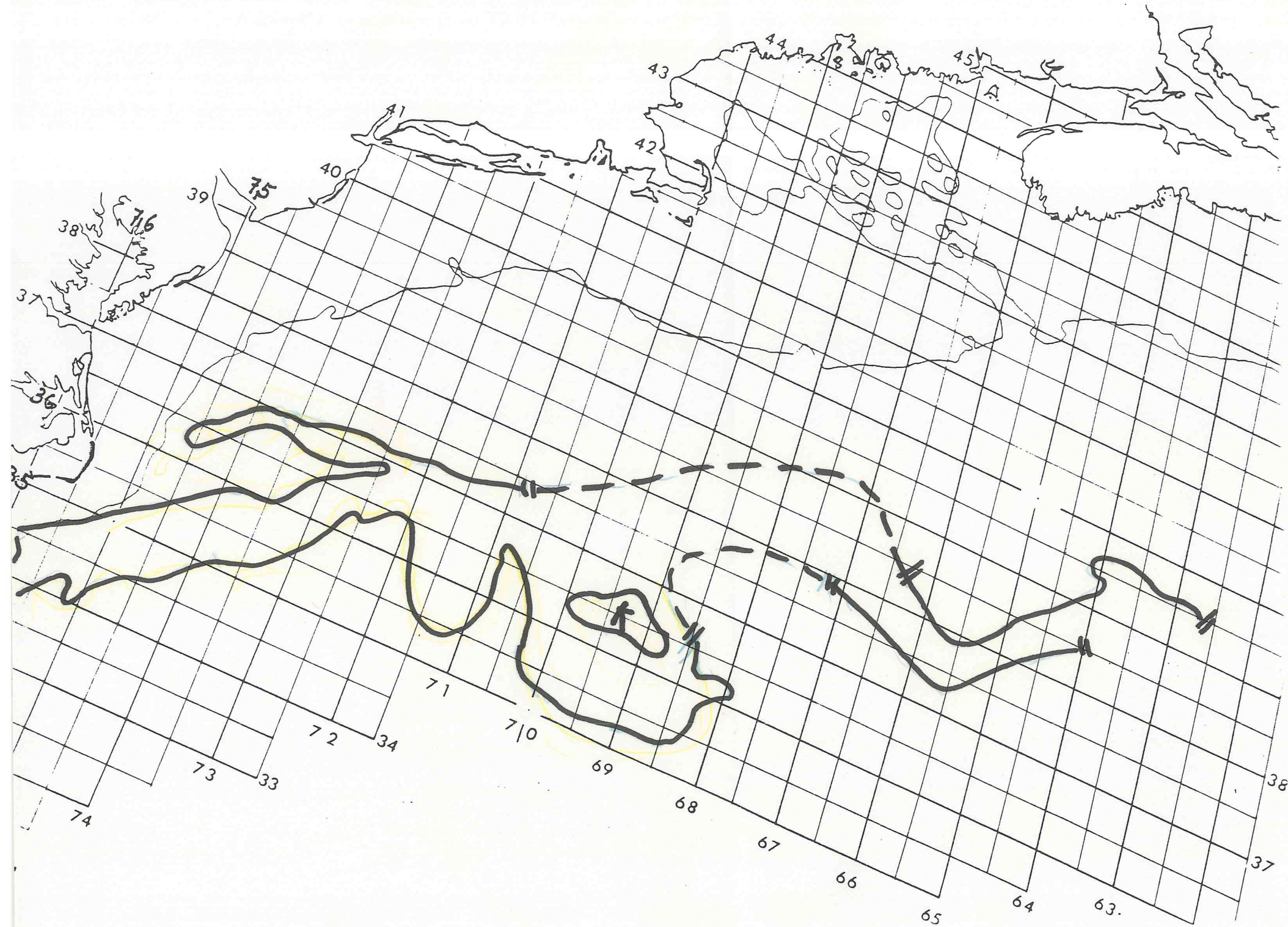

**LOOP CURRENT BULLETIN**

217/863	219/864	229/869	236/869	241/872	244/877	243/881	247/884	253/883
256/882	263/885	266/883	269/883	273/876	272/866	269/857	267/847	257/846
251/851	247/855	243/856	239/854	237/847	237/857	238/833	237/830	239/820
242/819	245/810	247/805	250/802	255/799	260/798			





MIAMI SFSS ANALYSIS OF THE GULF STREAM: 06 May 1992 PART B





**GULF STREAM SYSTEM  
FLOW CHART NO. 2450**

**NOAA Miami SFSS**

**GULF STREAM SYSTEM  
FLOW CHART NO. 2450**

Date: **08 MAY 1992**

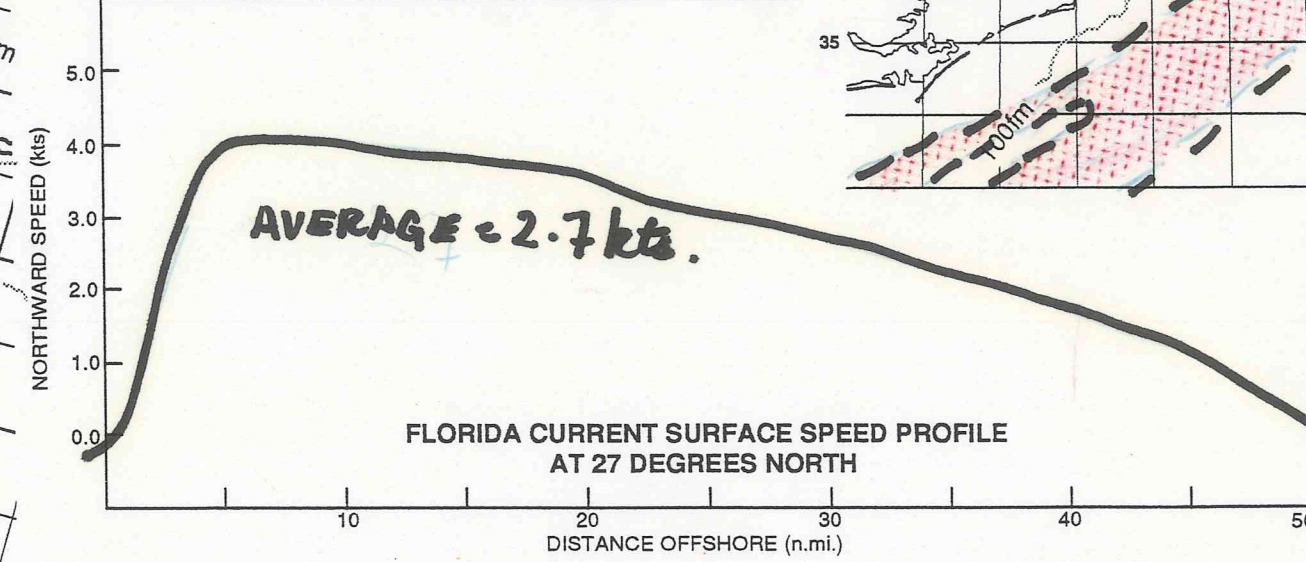
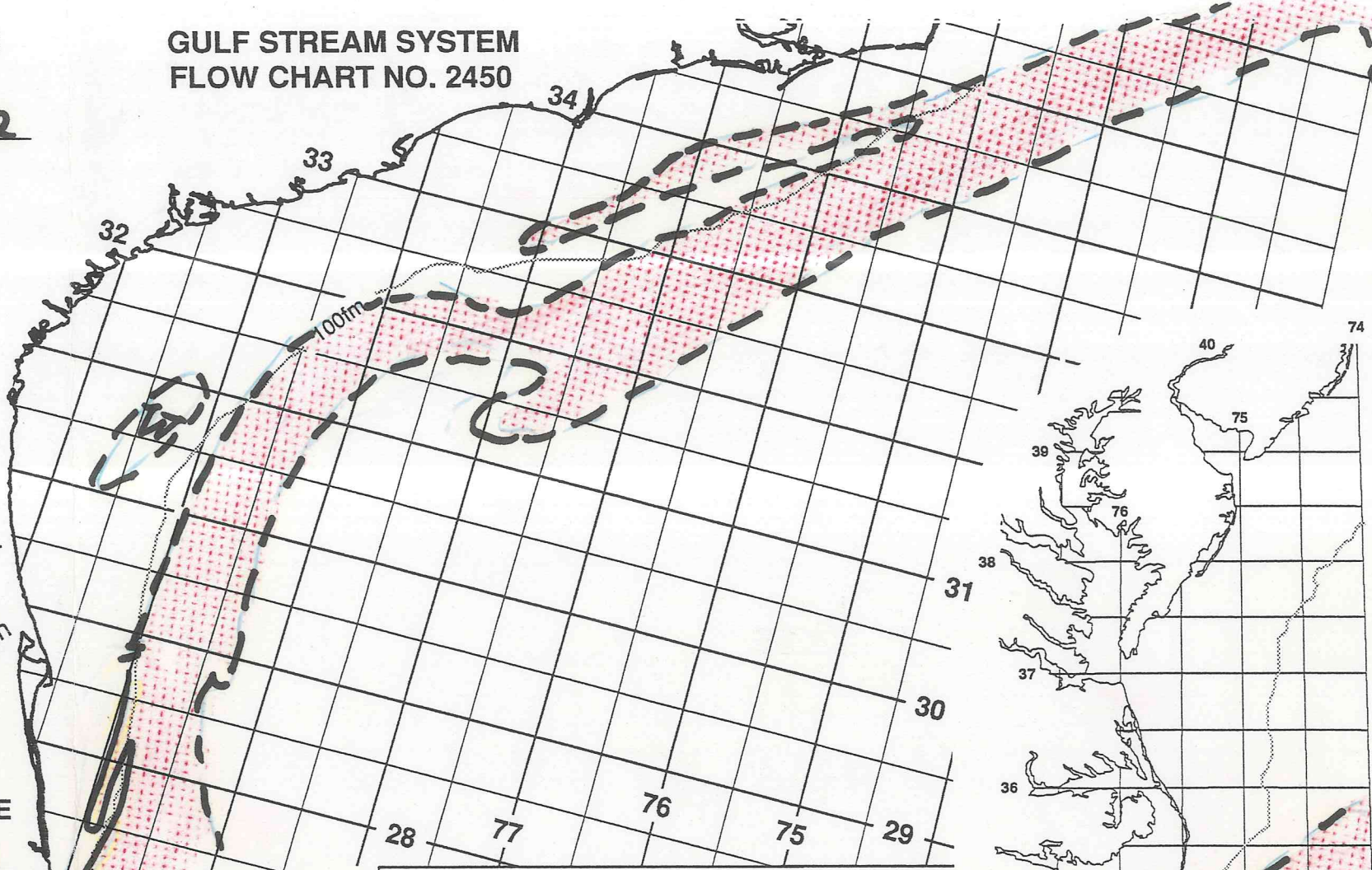
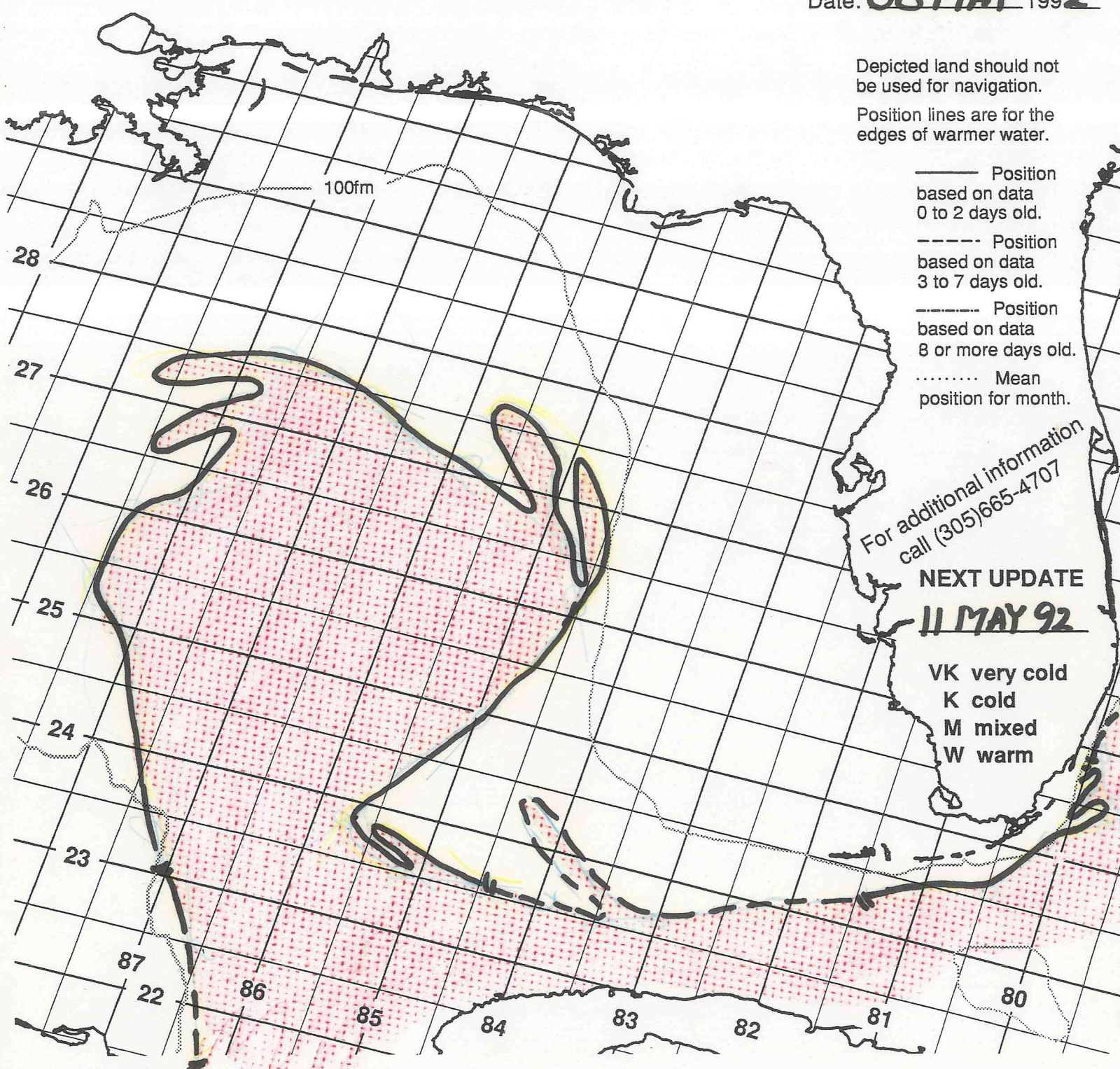
Depicted land should not be used for navigation.  
Position lines are for the edges of warmer water.

- Position based on data 0 to 2 days old.
- - - - Position based on data 3 to 7 days old.
- · — · Position based on data 8 or more days old.
- ..... Mean position for month.

For additional information call (305)665-4707

**NEXT UPDATE  
11 MAY 92**


VK very cold  
K cold  
M mixed  
W warm



**GULF STREAM WALL BULLETIN**

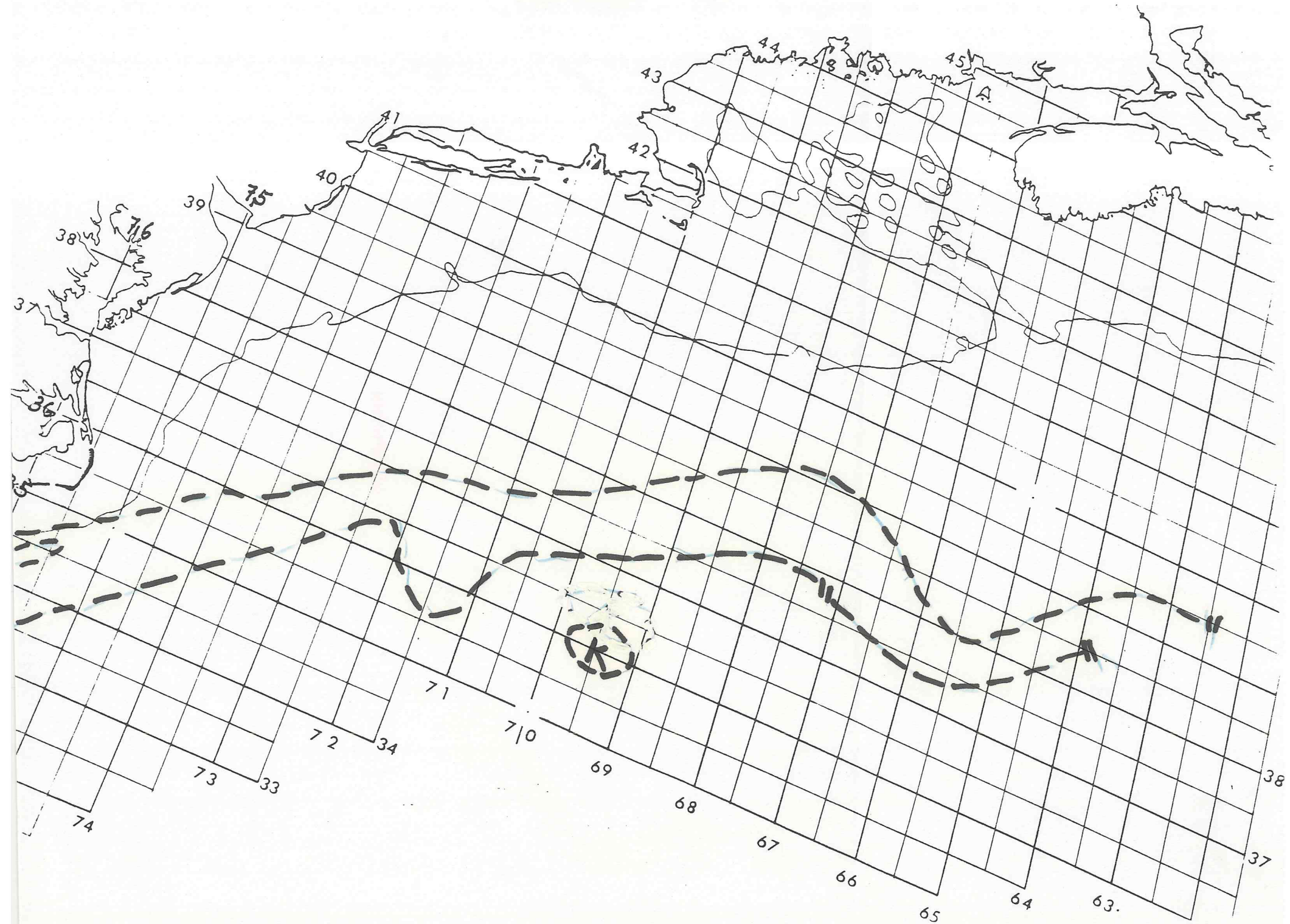

**LOOP CURRENT BULLETIN**

215/862	225/866	233/872	242/877	249/880	253/885	260/884	263/880	269/879
276/877	275/866	272/863	271/858	266/847	261/845	255/847	250/850	242/855
239/857	235/850	236/845	235/835	237/830	241/820	245/810	246/805	251/80
255/798	260/800							

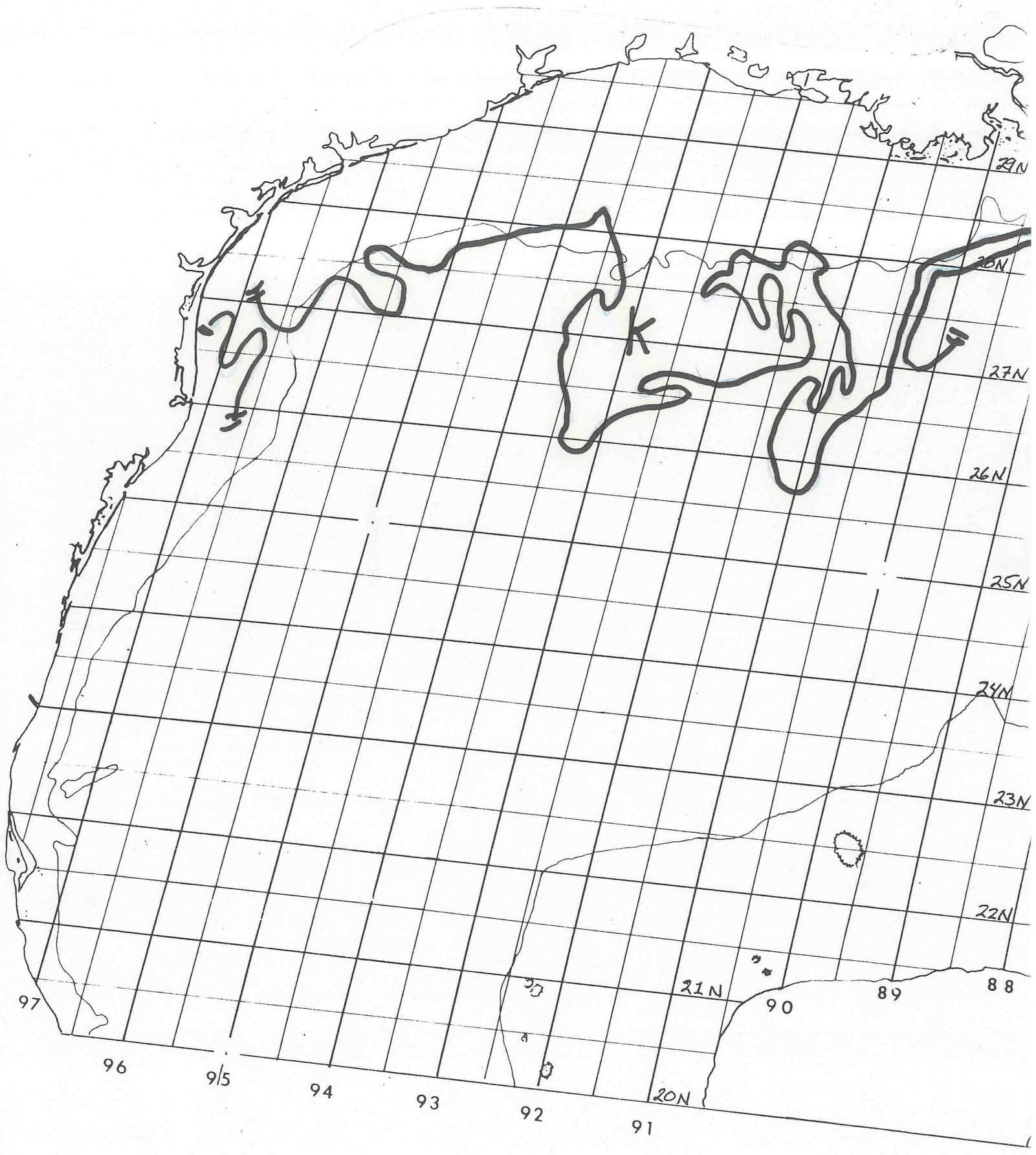




MIAMI SFSS ANALYSIS OF THE GULF STREAM: 08 MAY 1992 PART B

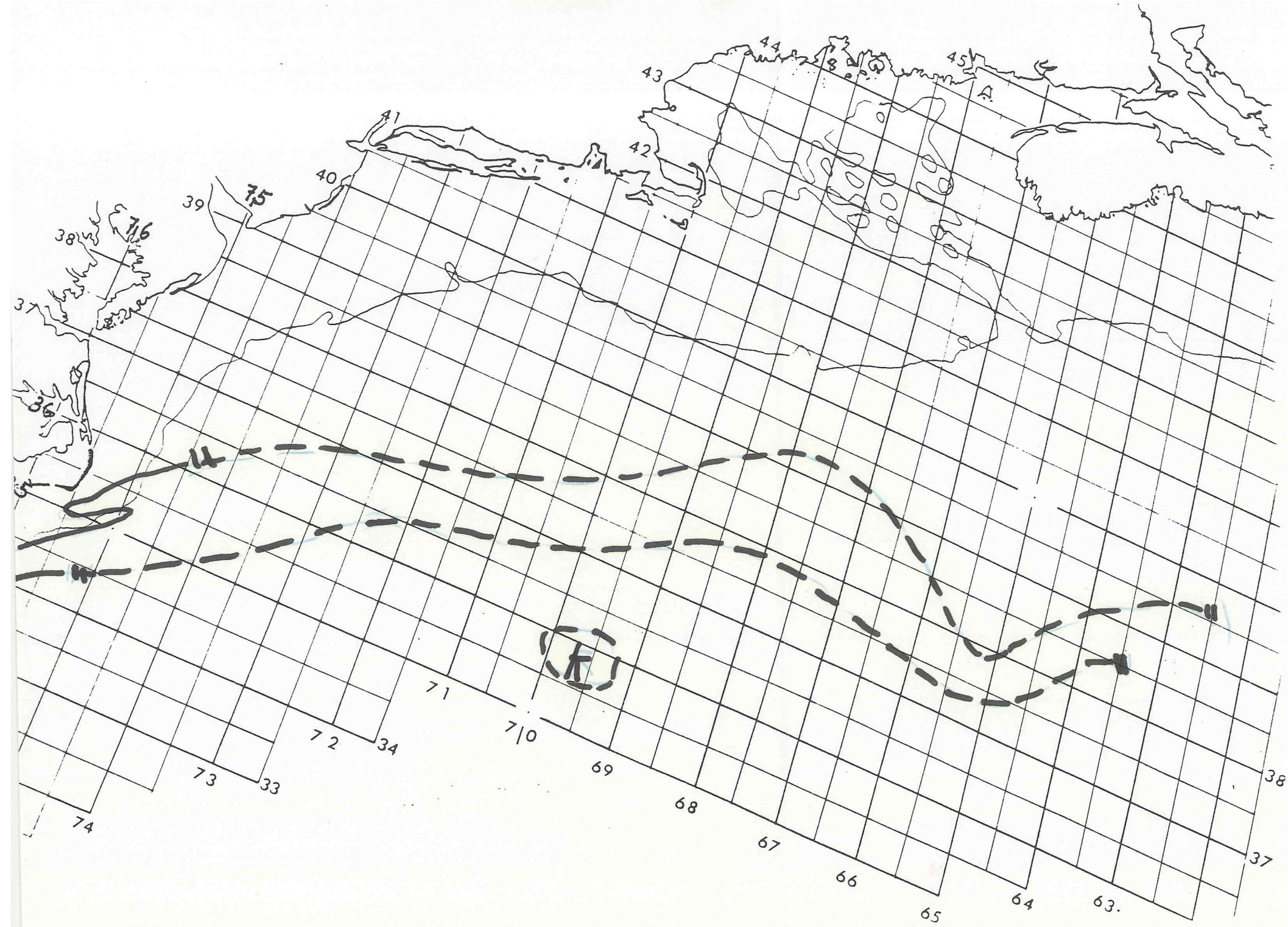








MIAMI SFSS ANALYSIS OF THE GULF STREAM: 11 MAY 1992 PART B





**GULF STREAM SYSTEM  
FLOW CHART NO. 2450**

**NOAA Miami SFSS**

**GULF STREAM SYSTEM  
FLOW CHART NO. 2450**

Date: **13 MAY 1992**

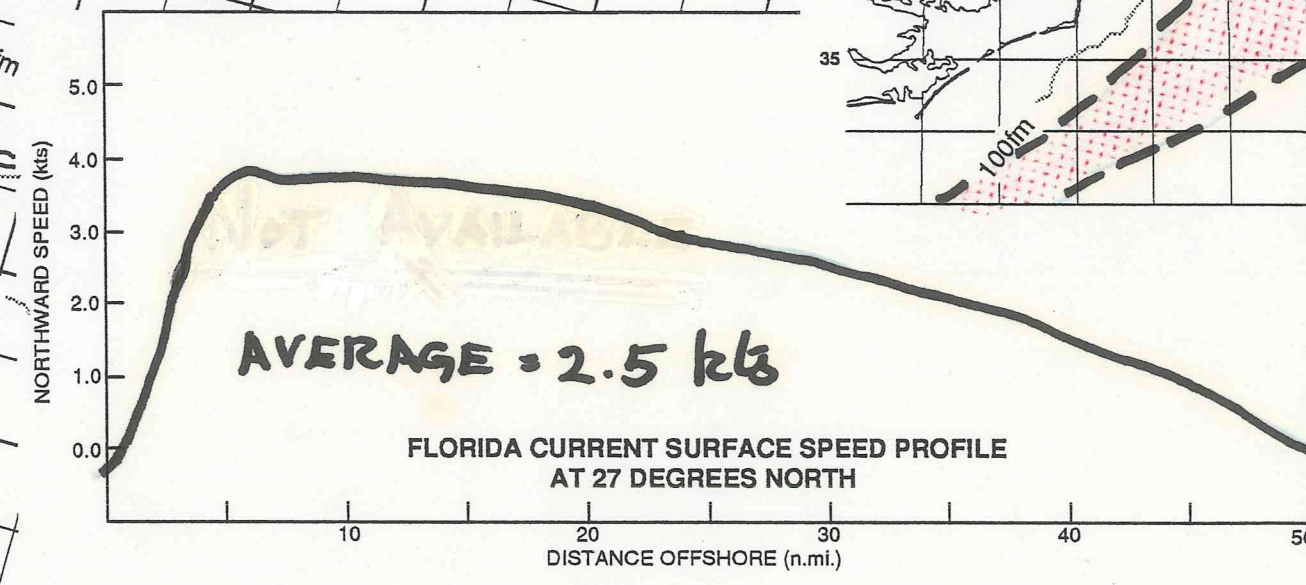
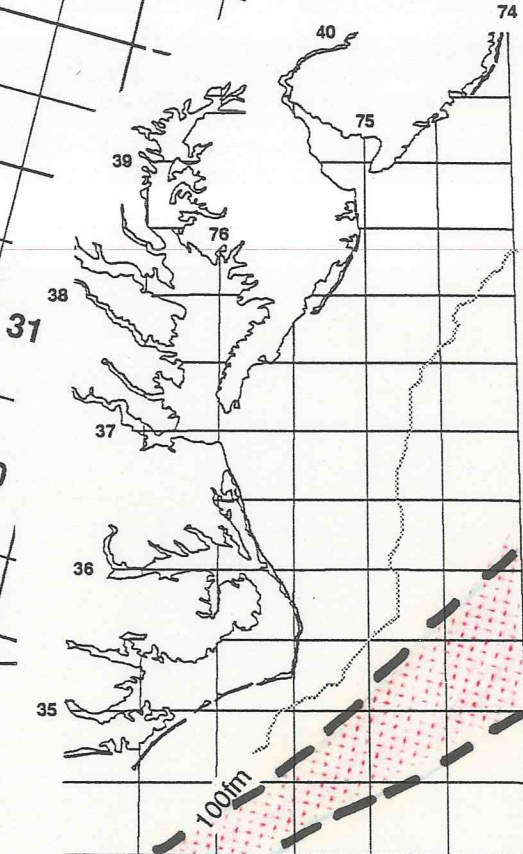
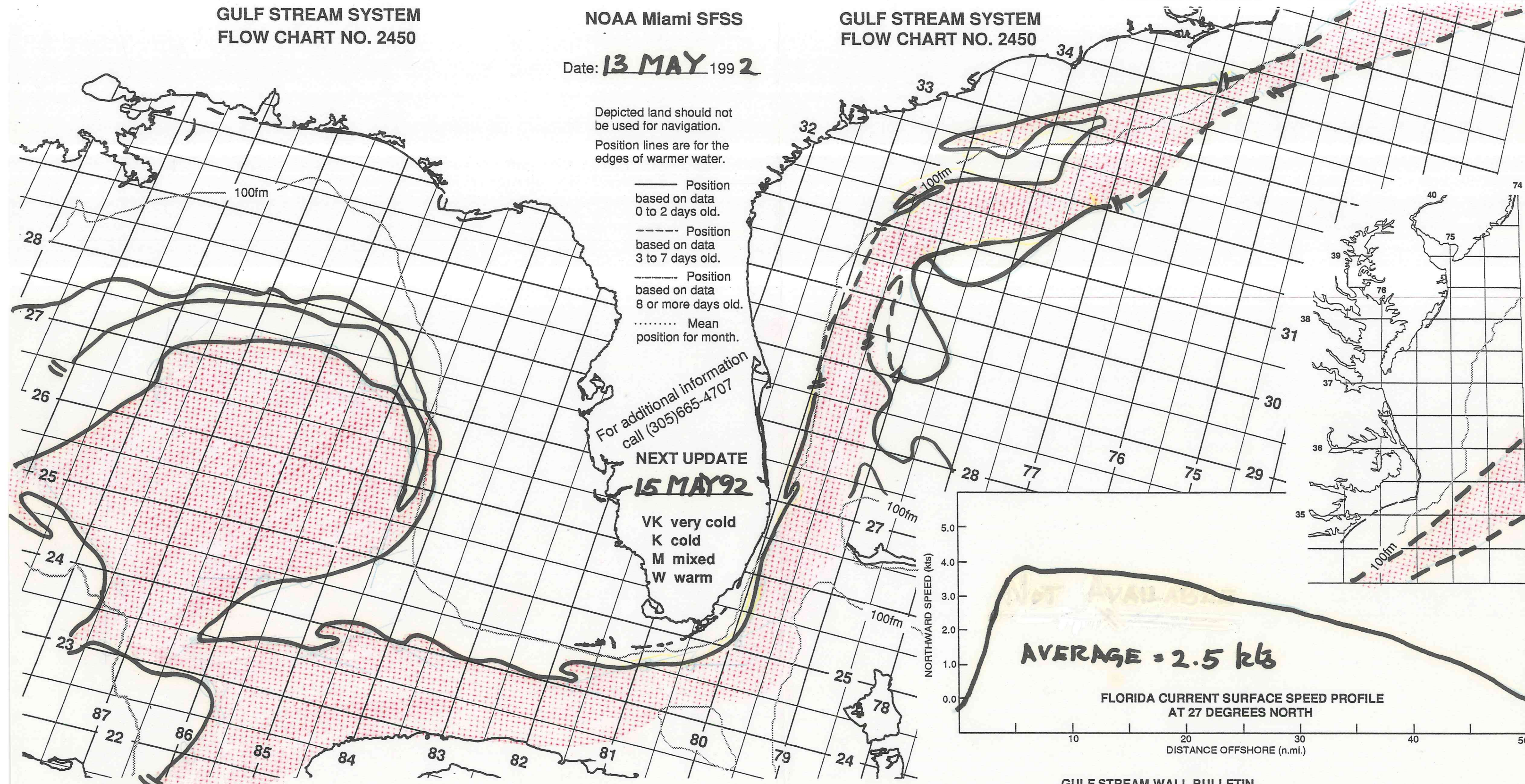
Depicted land should not be used for navigation.  
Position lines are for the edges of warmer water.

- Position based on data 0 to 2 days old.
- Position based on data 3 to 7 days old.
- Position based on data 8 or more days old.
- ..... Mean position for month.

For additional information call (305)665-4707

**NEXT UPDATE  
15 MAY 92**

VK very cold  
K cold  
M mixed  
W warm



**GULF STREAM WALL BULLETIN**


**LOOP CURRENT BULLETIN**

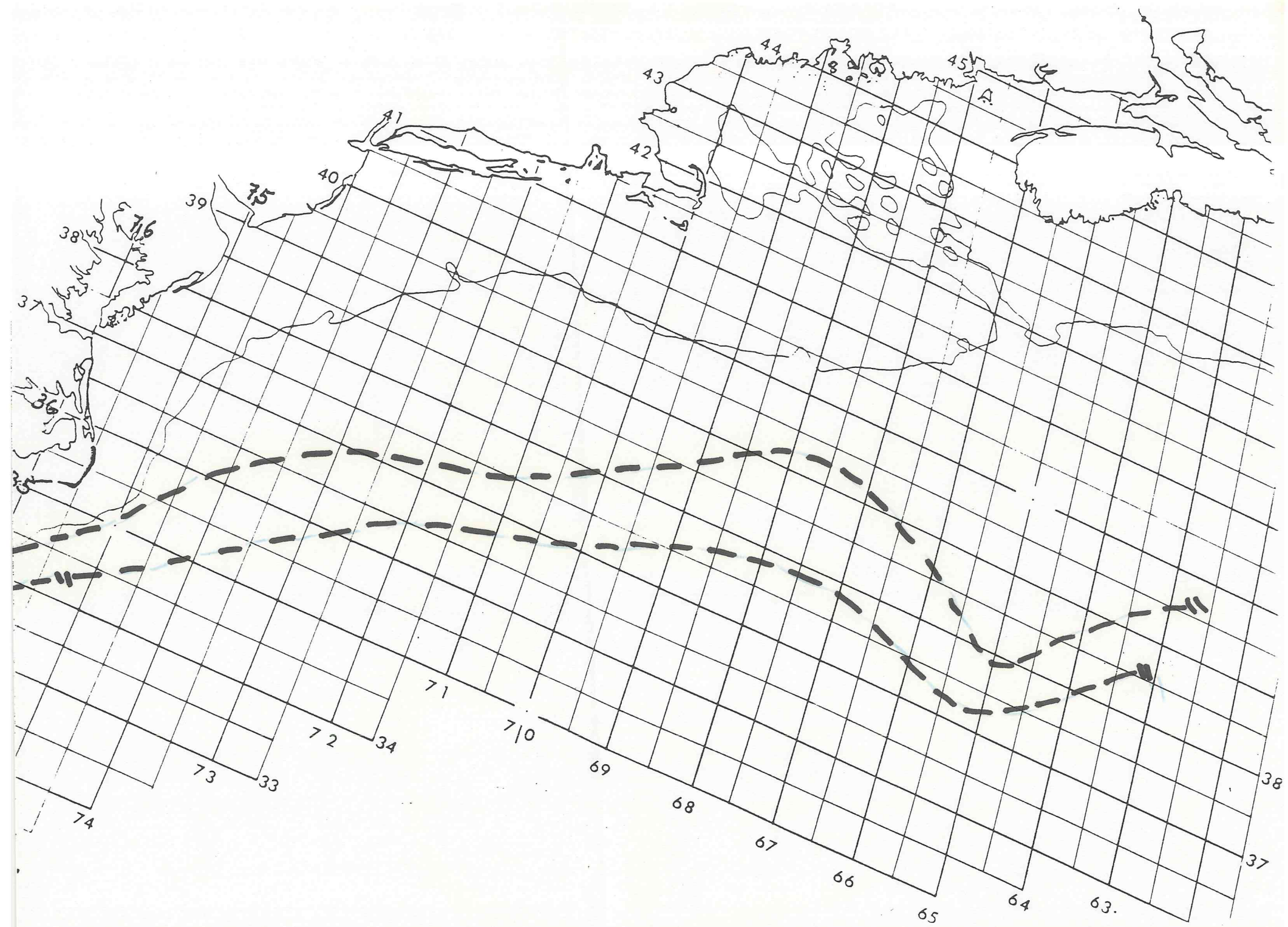
215/861	220/859	227/857	229/859	229/866	231/872	241/876	247/885	251/890
257/885	264/879	268/880	271/878	273/870	275/860	277/854	271/850	265/846
257/845	250/845	246/845	248/857	235/862	236/855	237/848	241/842	240/839
240/828	241/817	245/809	247/804	251/800	255/799	260/799		





MIAMI SFSS ANALYSIS OF THE GULF STREAM: 13 MAY 1992

PART B





**GULF STREAM SYSTEM  
FLOW CHART NO. 2450**

**NOAA Miami SFSS**

**GULF STREAM SYSTEM  
FLOW CHART NO. 2450**

Date: 15 MAY 1992

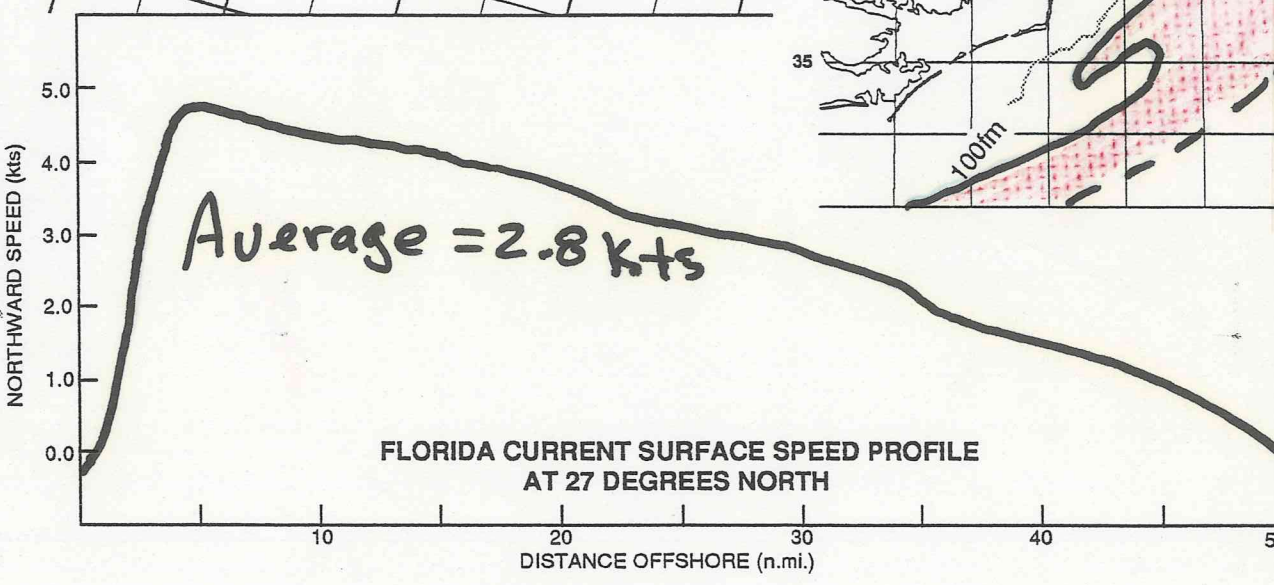
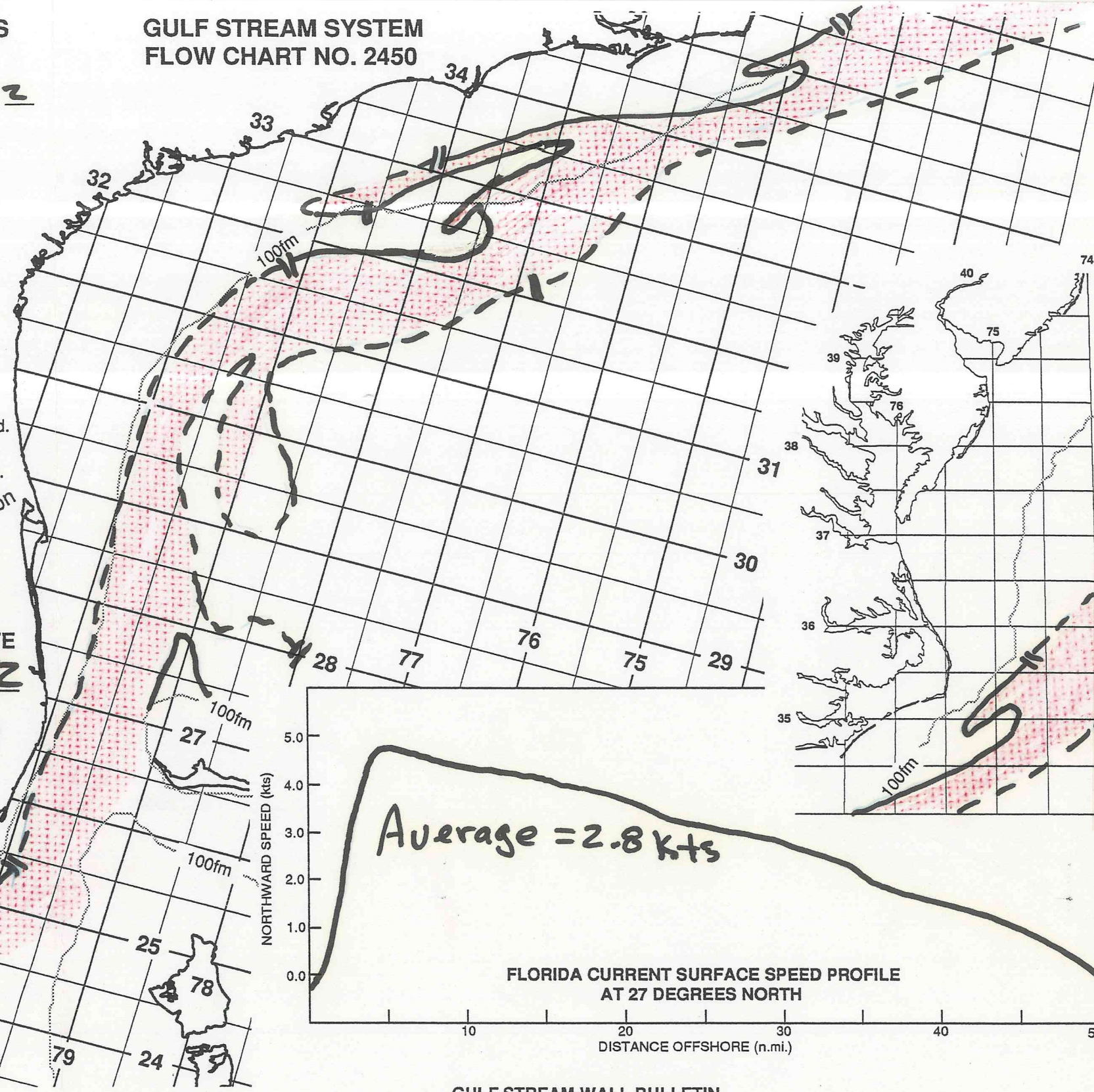
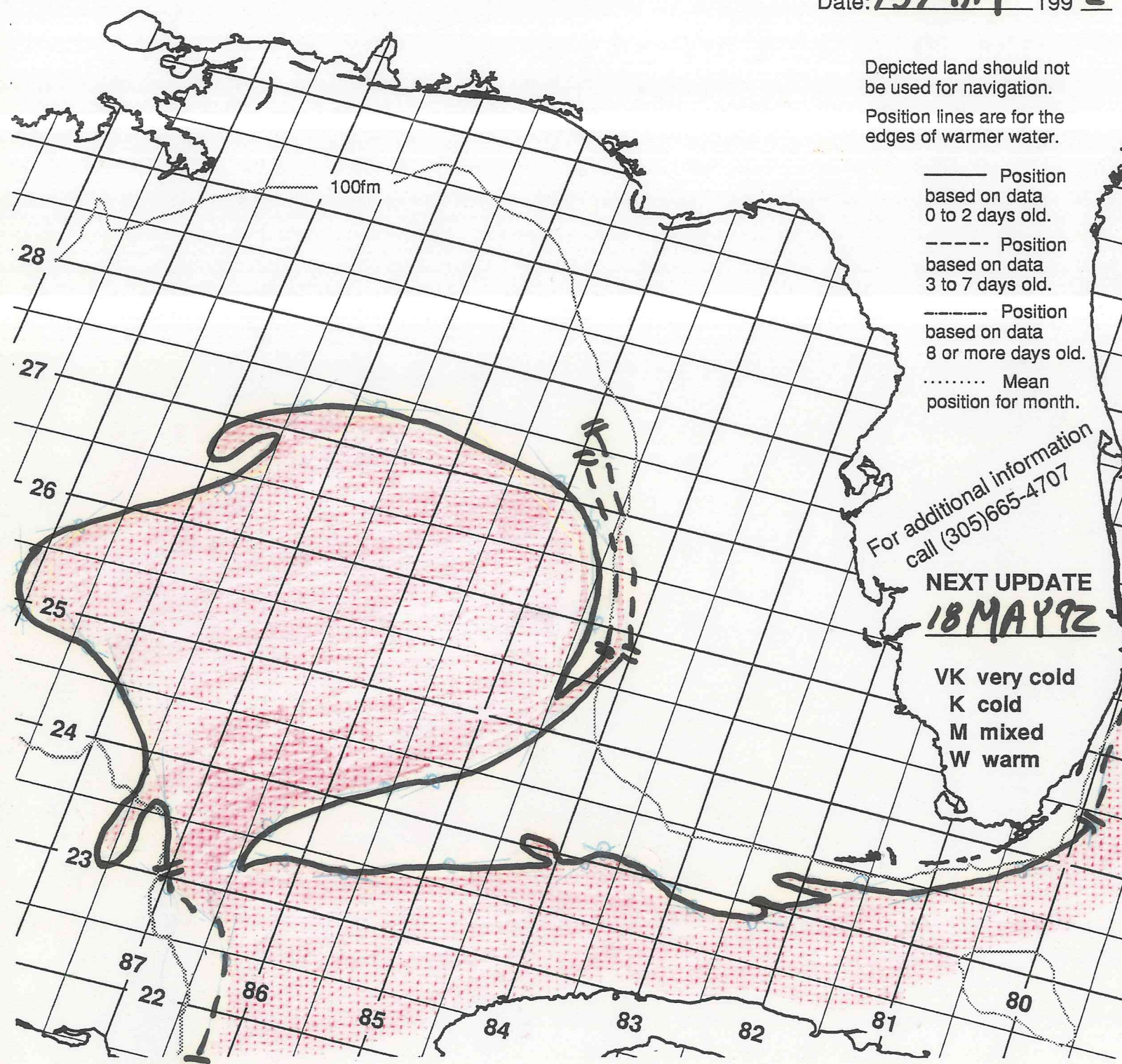
Depicted land should not be used for navigation.  
Position lines are for the edges of warmer water.

- Position based on data 0 to 2 days old.
- - - - Position based on data 3 to 7 days old.
- Position based on data 8 or more days old.
- ..... Mean position for month.

For additional information call (305)665-4707


**NEXT UPDATE**  
18 MAY 92

VK very cold  
K cold  
M mixed  
W warm



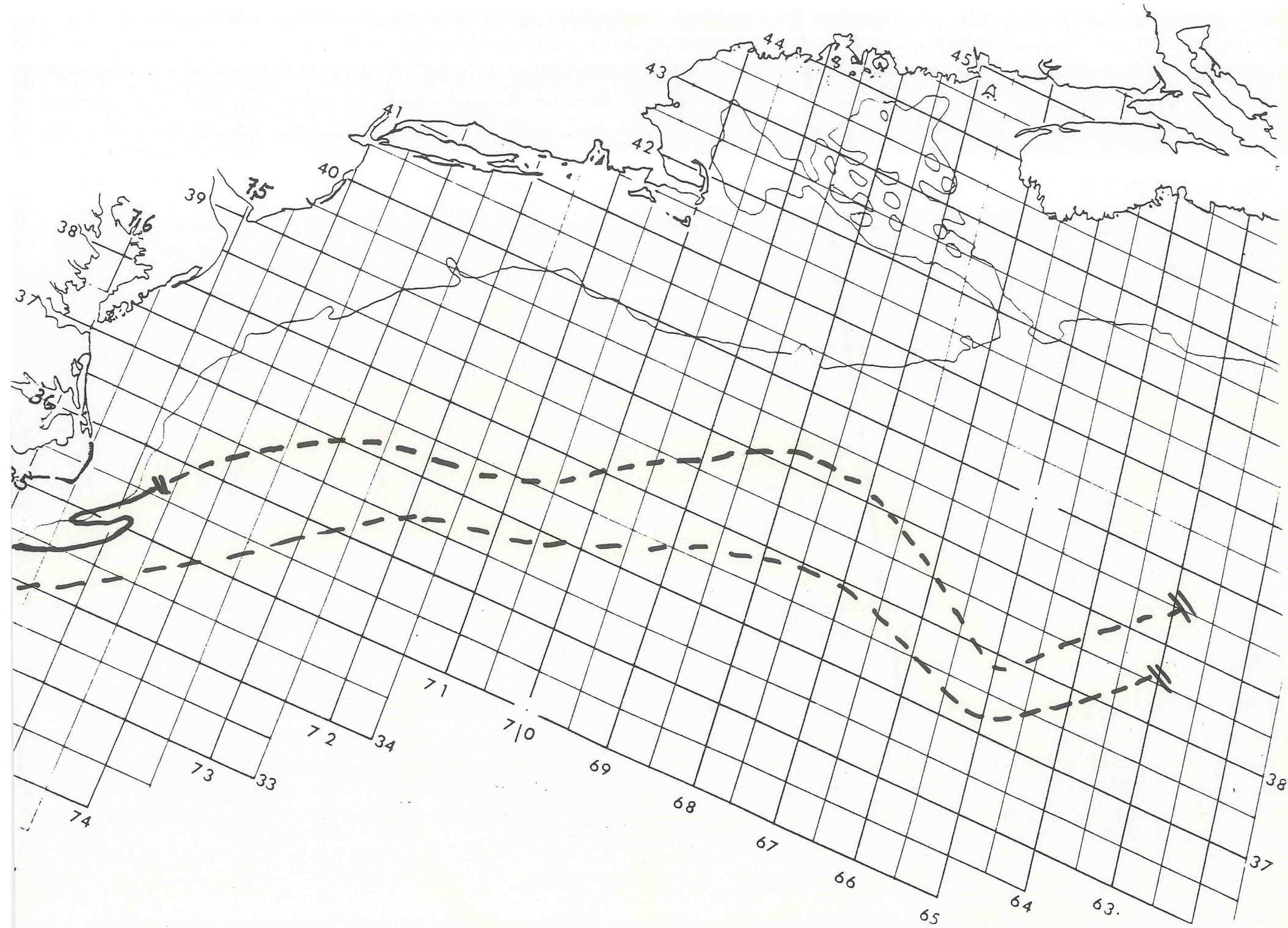
**GULF STREAM WALL BULLETIN**

LOOP CURRENT BULLETIN								
217/863	224/863	227/867	229/869	236/873	244/879	247/883	249/889	253/891
257/888	264/878	272/874	274/867	272/851	268/847	260/844	249/846	243/852
242/855	236/864	233/865	234/862	234/856	237/848	239/838	241/837	240/833
288/828	238/823	244/815	244/811	248/803	254/798	260/799		





MIAMI SFSS ANALYSIS OF THE GULF STREAM: 15 MAY 1992 PART B





**GULF STREAM SYSTEM  
FLOW CHART NO. 2450**

**NOAA Miami SFSS**

**GULF STREAM SYSTEM  
FLOW CHART NO. 2450**

Date: 18 May 199 2

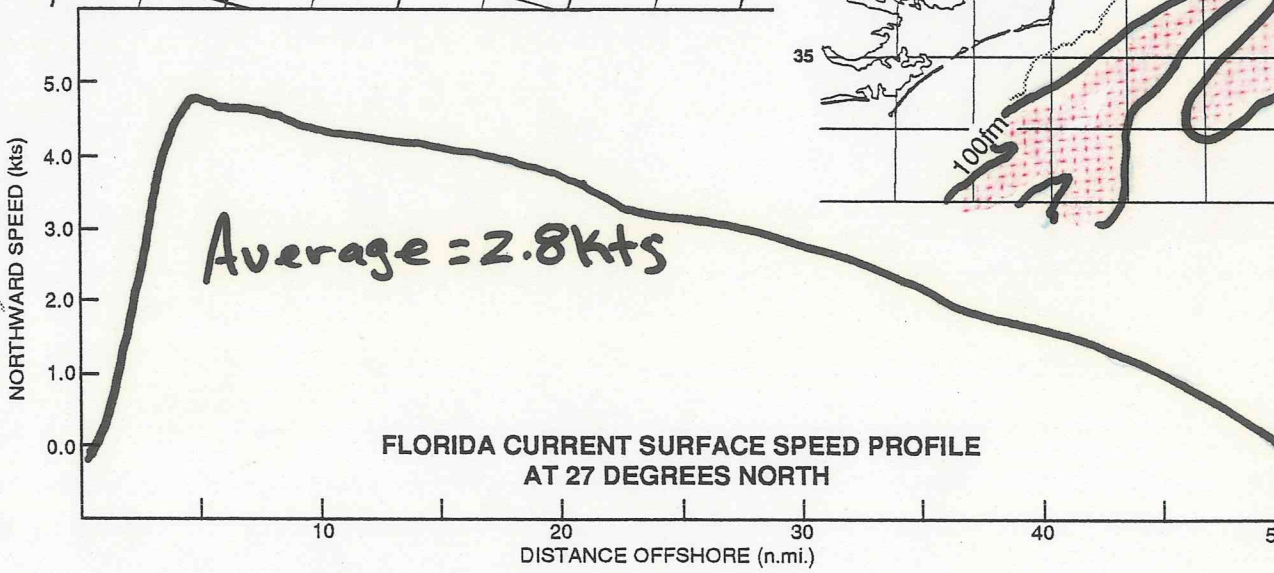
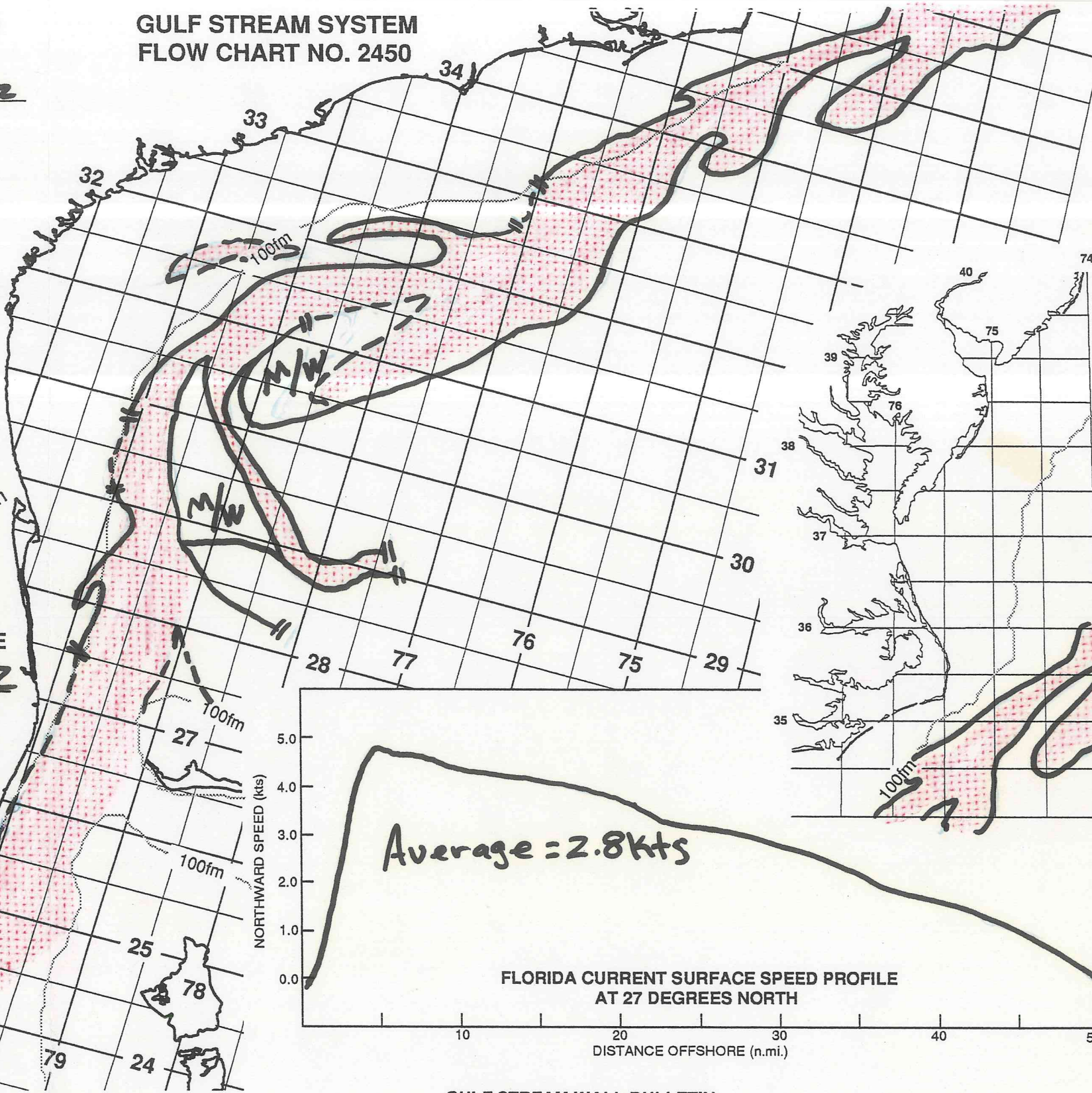
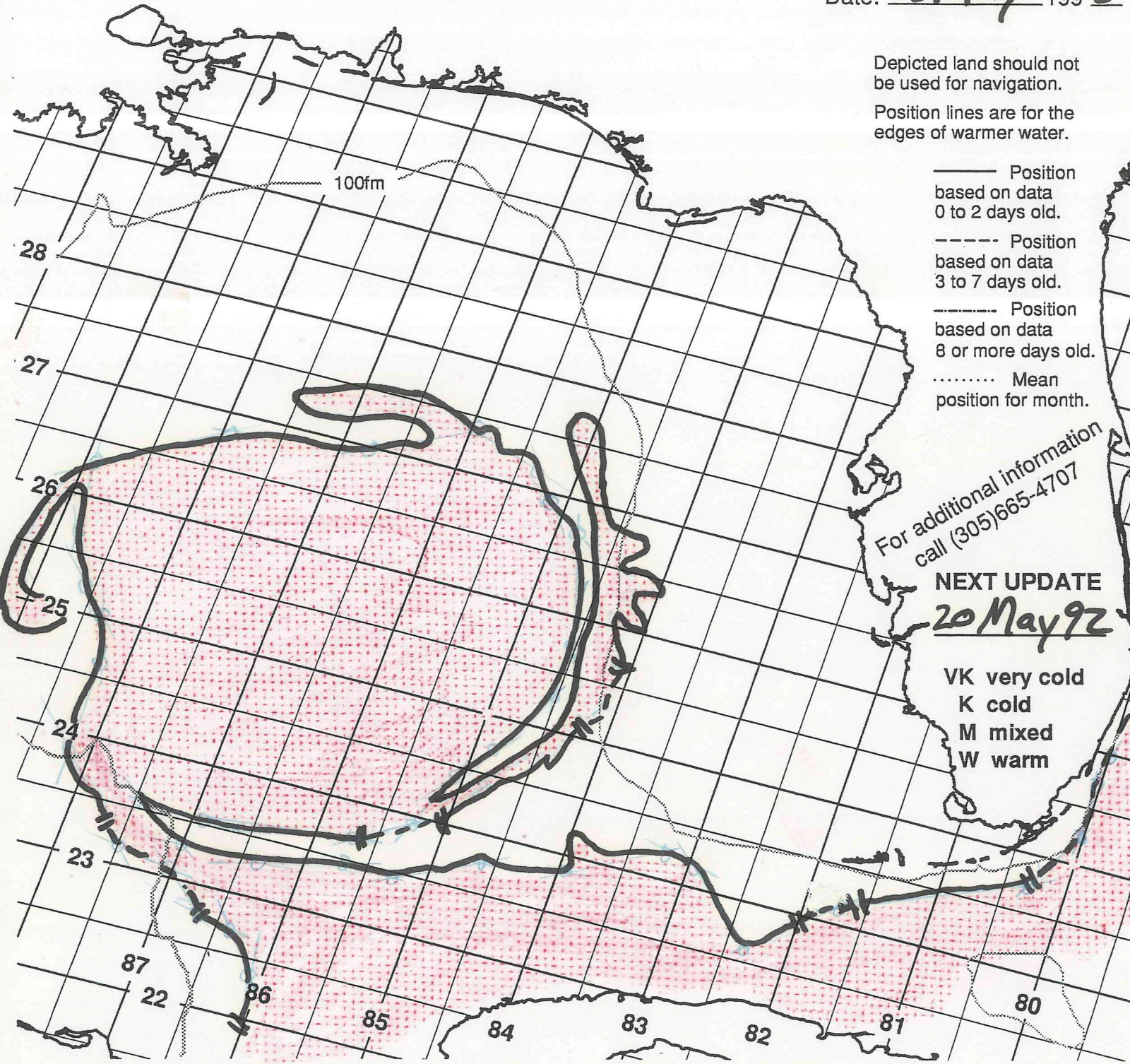
Depicted land should not be used for navigation.  
Position lines are for the edges of warmer water.

- Position based on data 0 to 2 days old.
- - - - Position based on data 3 to 7 days old.
- · — · — Position based on data 8 or more days old.
- ..... Mean position for month.

For additional information call (305)665-4707

**NEXT UPDATE**  
20 May 92


VK very cold  
K cold  
M mixed  
W warm



**GULF STREAM WALL BULLETIN**


**LOOP CURRENT BULLETIN**

<u>220/861</u>	<u>224/862</u>	<u>227/864</u>	<u>227/867</u>	<u>231/870</u>	<u>232/875</u>	<u>238/882</u>	<u>246/883</u>	<u>250/884</u>
<u>253/886</u>	<u>257/888</u>	<u>263/889</u>	<u>267/879</u>	<u>270/867</u>	<u>274/860</u>	<u>272/854</u>	<u>269/852</u>	<u>267/848</u>
<u>263/846</u>	<u>257/845</u>	<u>253/846</u>	<u>247/848</u>	<u>244/851</u>	<u>242/852</u>	<u>239/853</u>	<u>237/857</u>	<u>236/869</u>
<u>237/875</u>	<u>233/870</u>	<u>233/864</u>	<u>235/857</u>	<u>235/853</u>	<u>238/846</u>	<u>239/839</u>	<u>243/833</u>	<u>242/829</u>
<u>257/823</u>	<u>242/817</u>	<u>248/803</u>	<u>253/800</u>	<u>257/800</u>	<u>260/800</u>			





**GULF STREAM SYSTEM  
FLOW CHART NO. 2450**

**NOAA Miami SFSS**

**GULF STREAM SYSTEM  
FLOW CHART NO. 2450**

Date: 20 May 1992

Depicted land should not be used for navigation.  
Position lines are for the edges of warmer water.

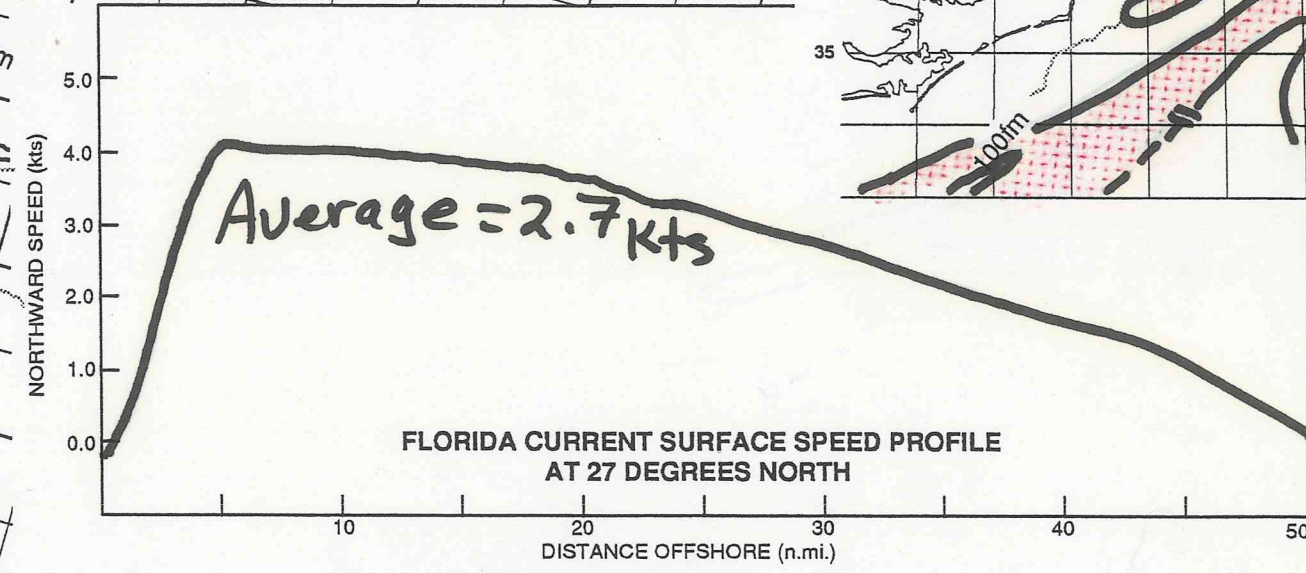
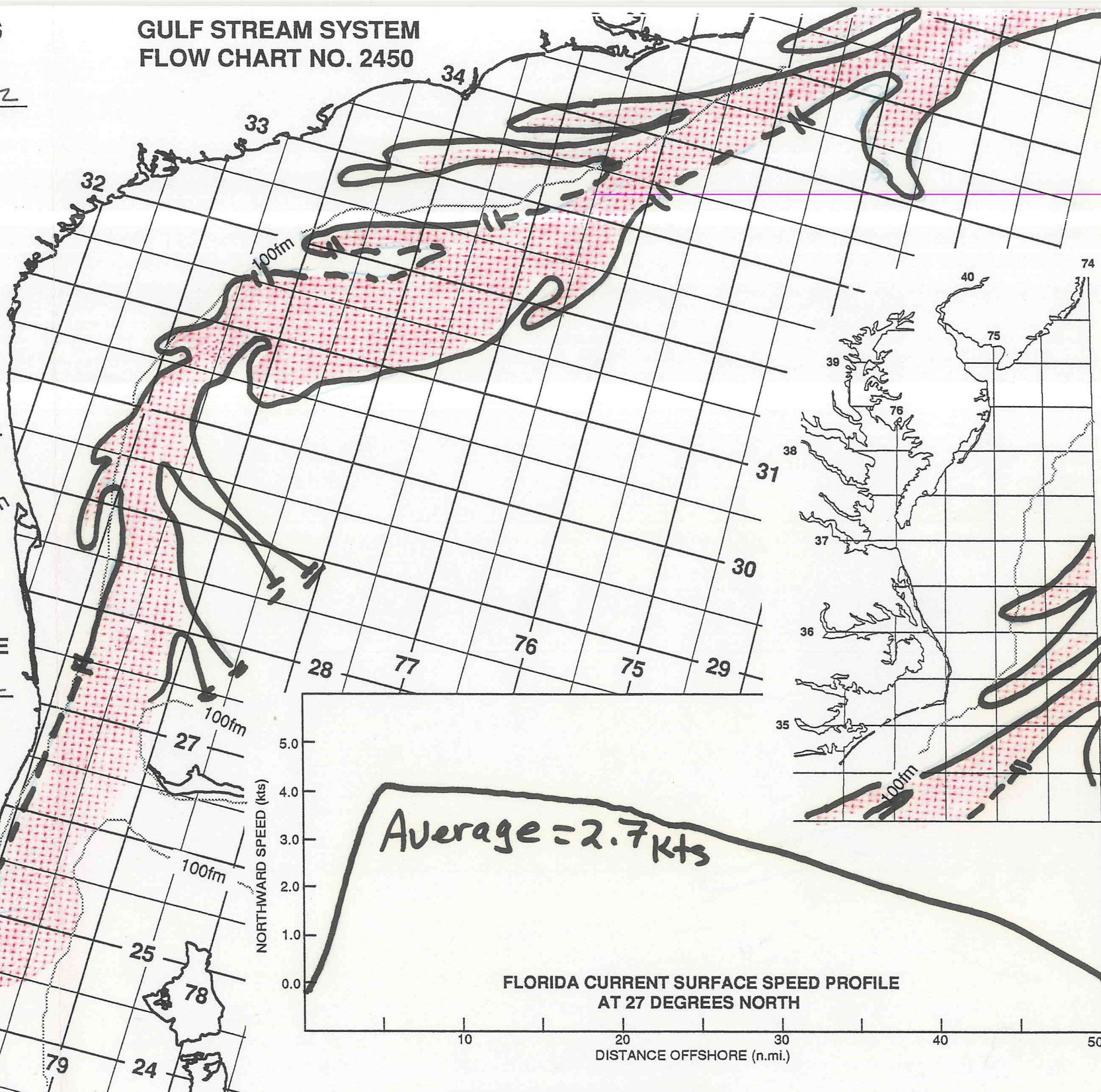
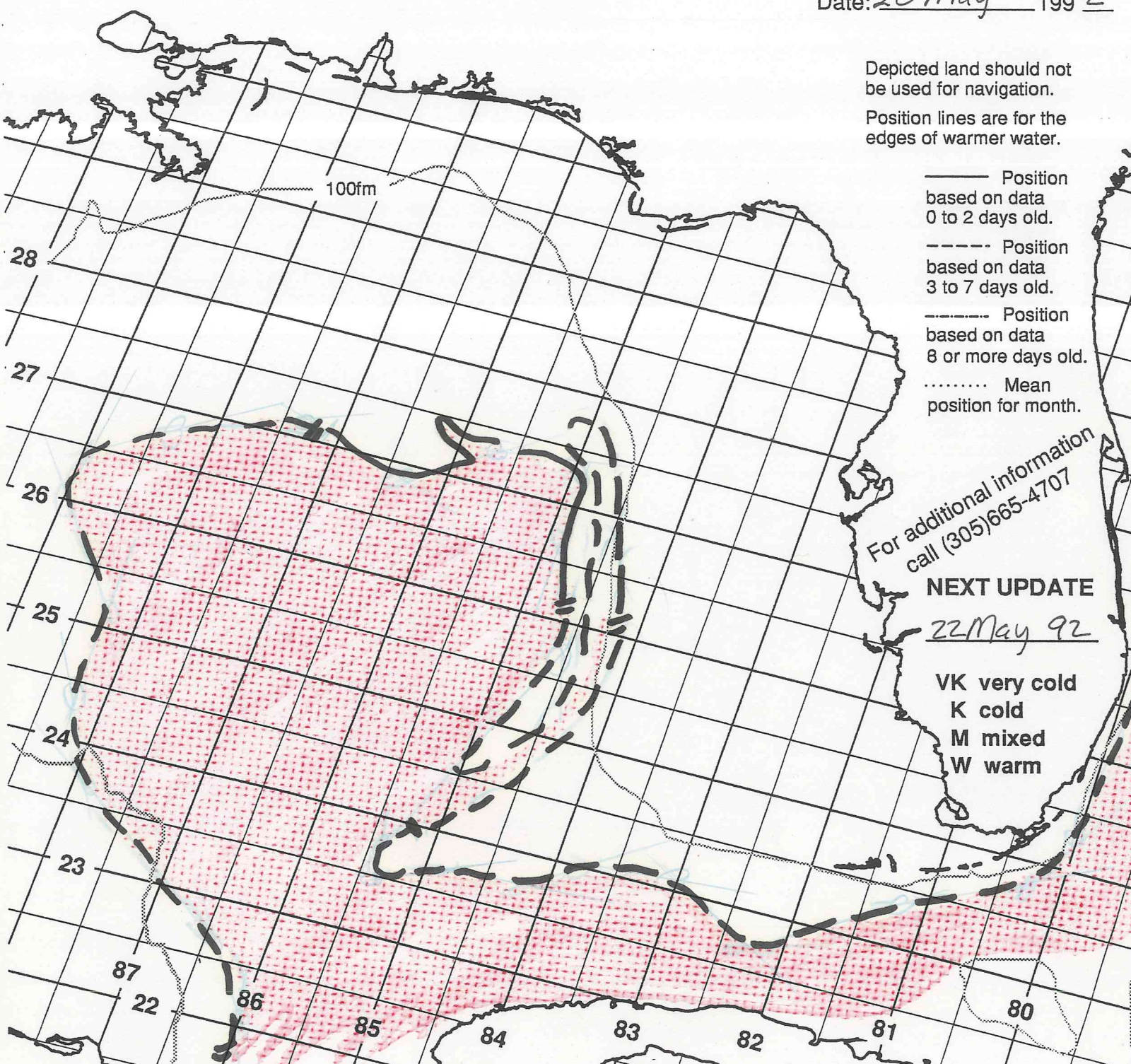
- Position based on data 0 to 2 days old.
- - - Position based on data 3 to 7 days old.
- · - · - Position based on data 8 or more days old.
- Mean position for month.

For additional information call (305)665-4707

**NEXT UPDATE**

22 May 92

VK very cold  
K cold  
M mixed  
W warm



**GULF STREAM WALL BULLETIN**

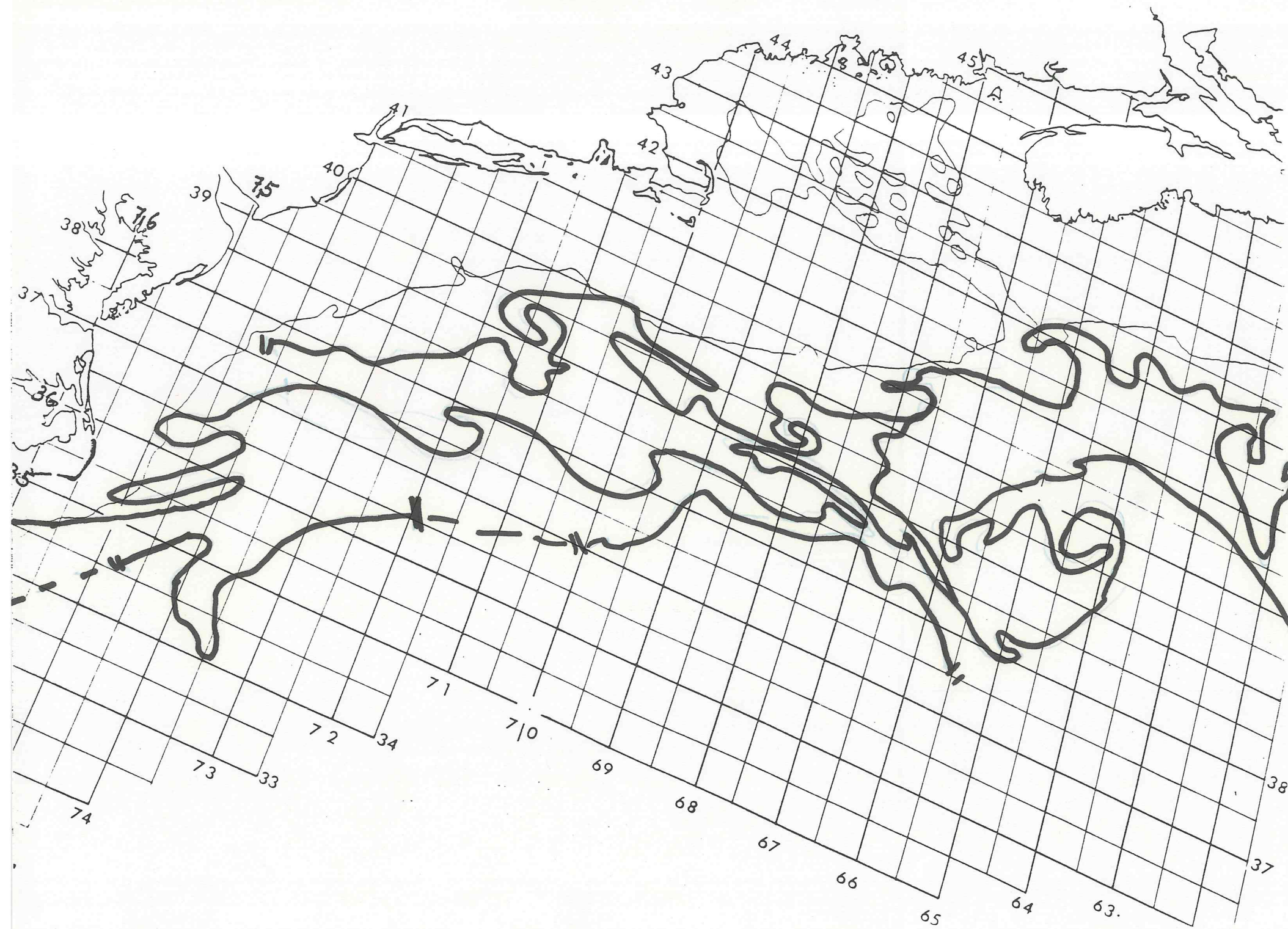

**LOOP CURRENT BULLETIN**

215/B60	221/B60	226/B64	233/B72	237/B79	244/B82	251/B83	261/B90	264/B90
268/B83	271/B73	269/B63	274/B56	274/B50	267/B49	257/B46	250/B49	245/B51
238/B54	235/B53	237/B47	238/B41	240/B38	241/B30	238/B22	244/B11	248/B02
253/B00	260/799//							





MIAMI SFSS ANALYSIS OF THE GULF STREAM: 20 MAY 1992 PART B





**GULF STREAM SYSTEM  
FLOW CHART NO. 2450**

**NOAA Miami SFSS**

**GULF STREAM SYSTEM  
FLOW CHART NO. 2450**

Date: **22 MAY** 199 **2**

Depicted land should not be used for navigation.  
Position lines are for the edges of warmer water.

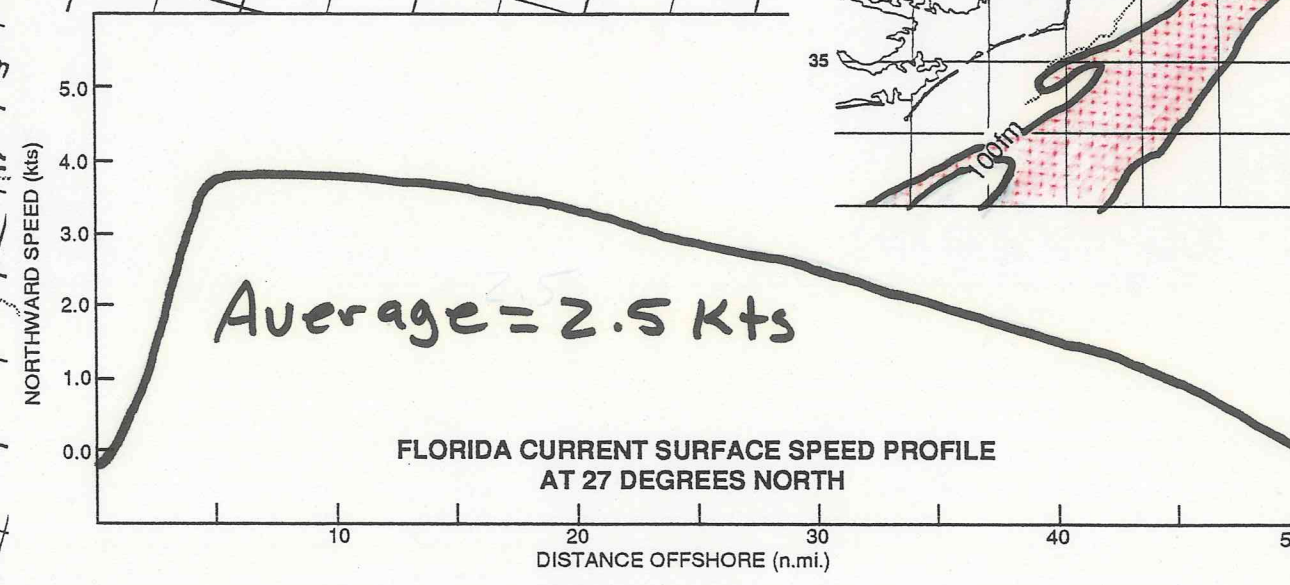
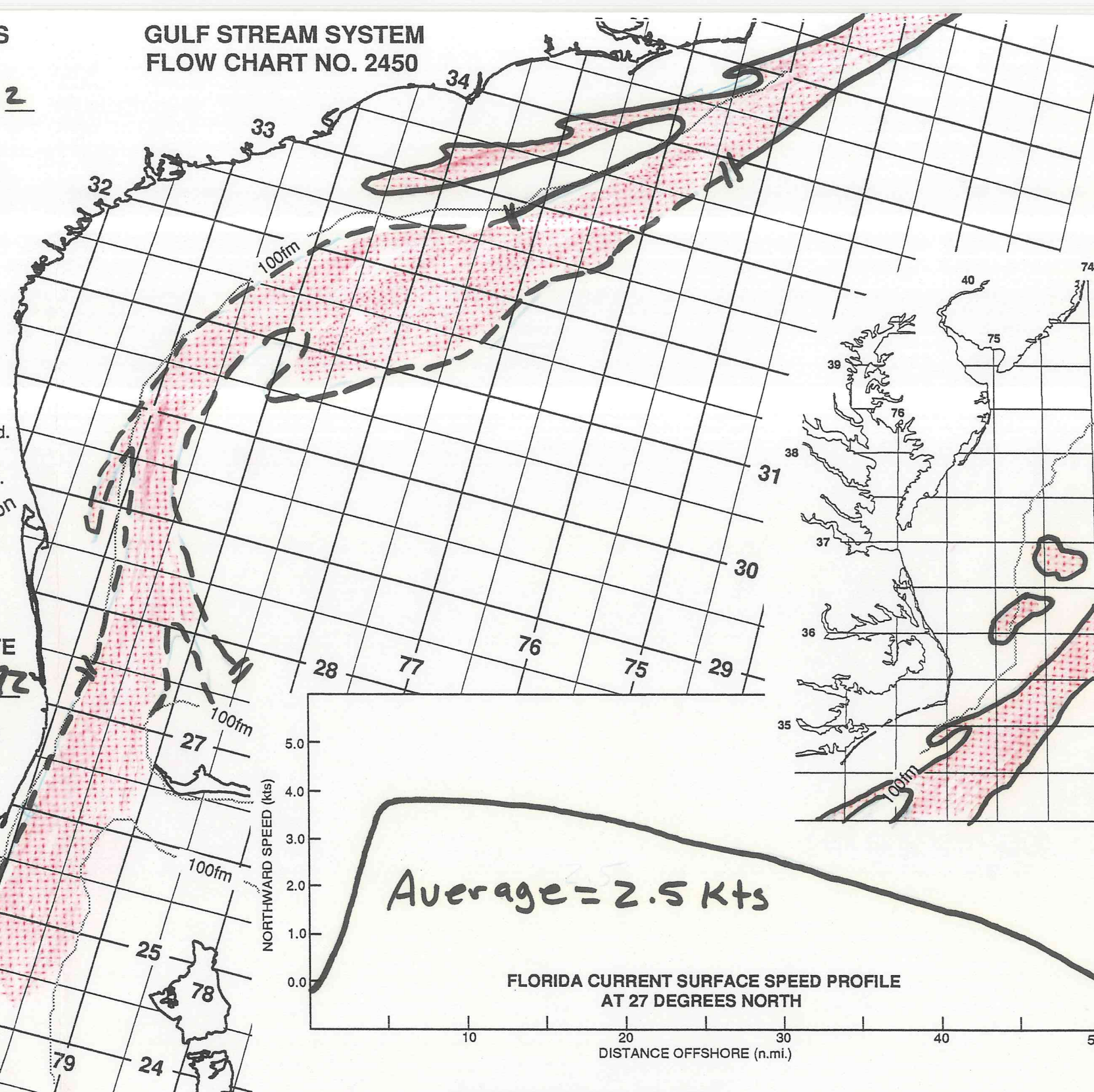
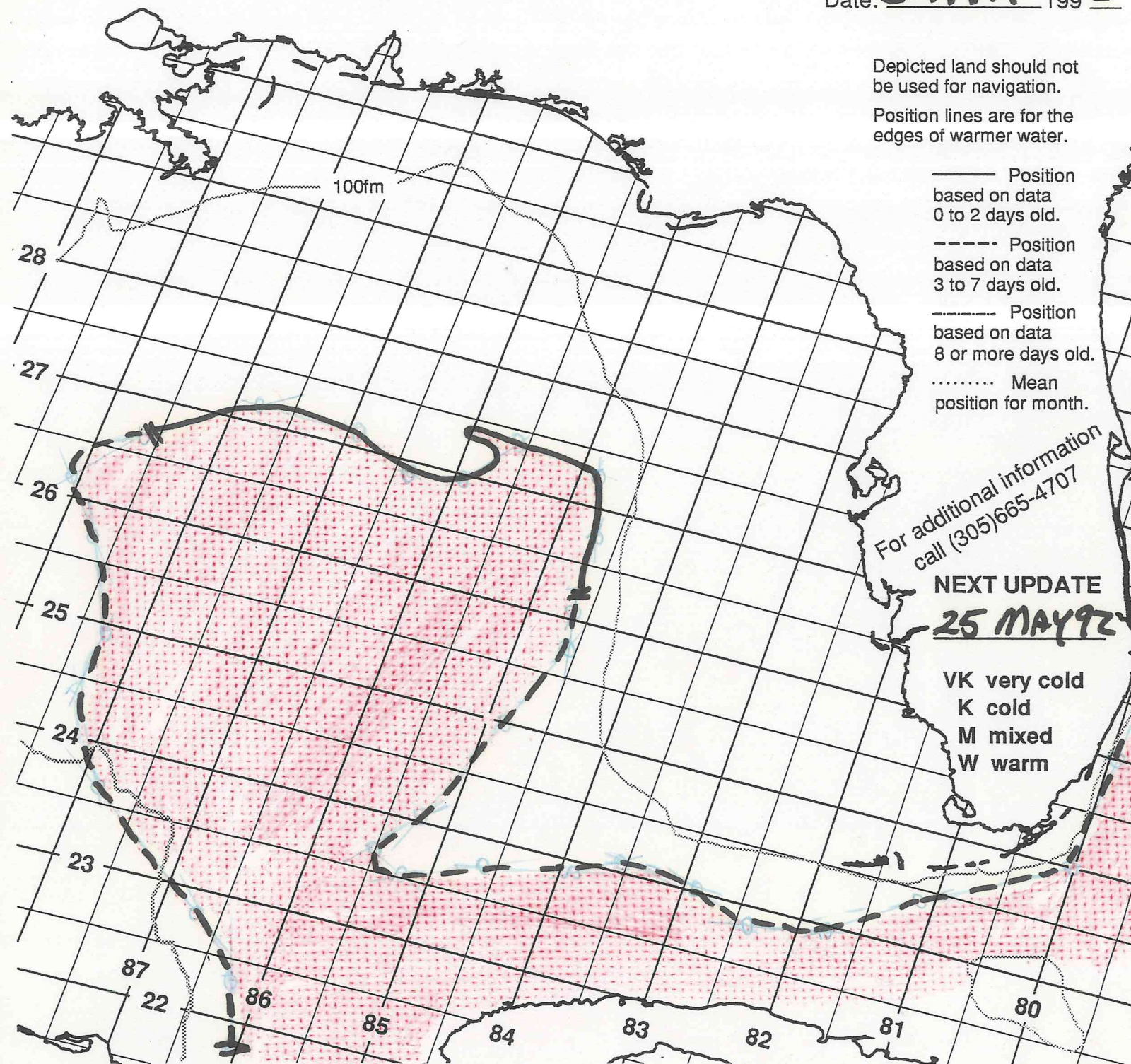
- Position based on data 0 to 2 days old.
- - - - Position based on data 3 to 7 days old.
- ..... Position based on data 8 or more days old.
- ..... Mean position for month.

For additional information call (305)665-4707

**NEXT UPDATE**

**25 MAY 92**


VK very cold  
K cold  
M mixed  
W warm



**GULF STREAM WALL BULLETIN**

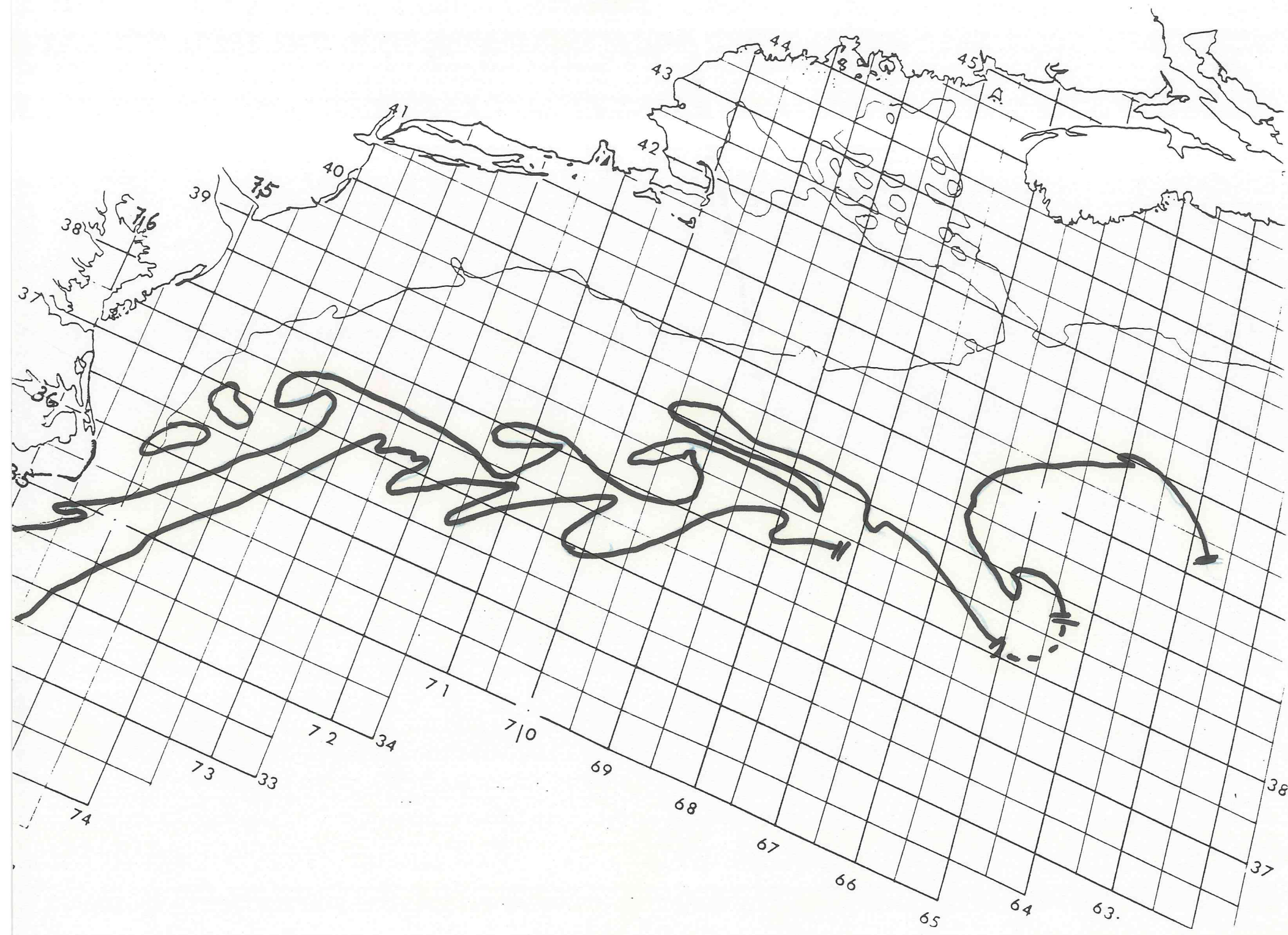

**LOOP CURRENT BULLETIN**

<u>218/861</u>	<u>224/863</u>	<u>228/867</u>	<u>236/878</u>	<u>244/883</u>	<u>249/883</u>	<u>257/887</u>	<u>262/891</u>	<u>264/891</u>
<u>267/886</u>	<u>272/878</u>	<u>271/869</u>	<u>269/864</u>	<u>270/859</u>	<u>274/856</u>	<u>273/849</u>	<u>267/847</u>	<u>258/846</u>
<u>250/848</u>	<u>240/853</u>	<u>237/855</u>	<u>235/854</u>	<u>238/846</u>	<u>239/839</u>	<u>241/835</u>	<u>240/829</u>	<u>238/824</u>
<u>240/817</u>	<u>244/811</u>	<u>250/801</u>	<u>260/799</u>					





MIAMI SFSS ANALYSIS OF THE GULF STREAM: 22 May 1992 PART B





GULF STREAM SYSTEM  
FLOW CHART NO. 2450

NOAA Miami SFSS

GULF STREAM SYSTEM  
FLOW CHART NO. 2450

Date: 25 MAY 1992

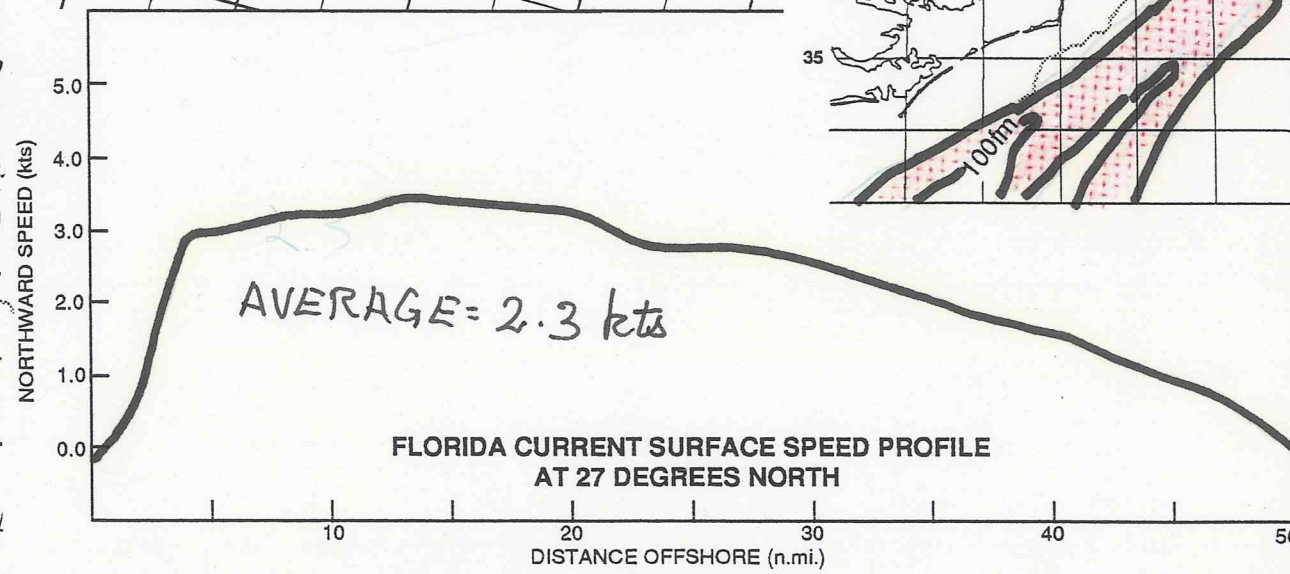
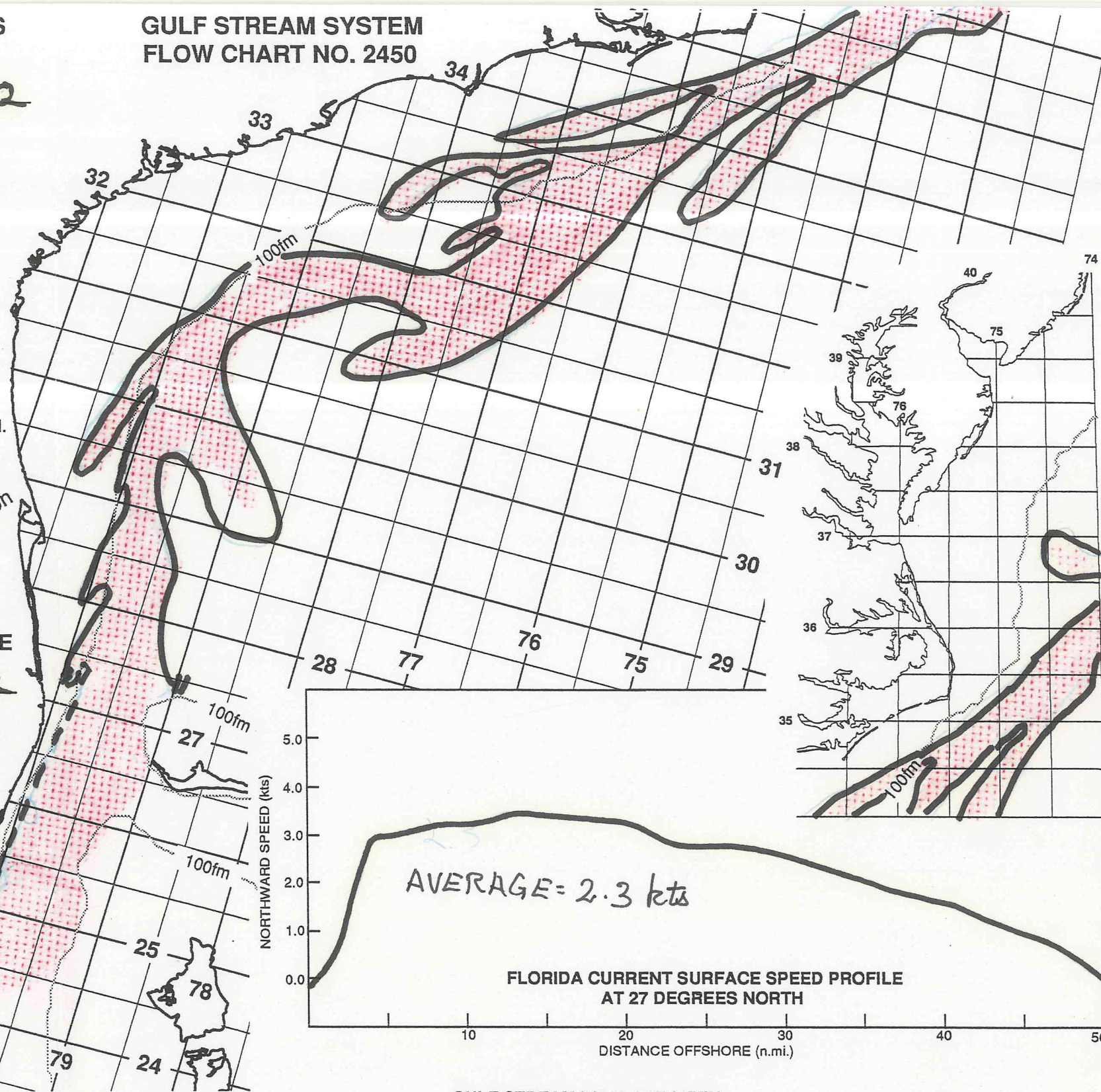
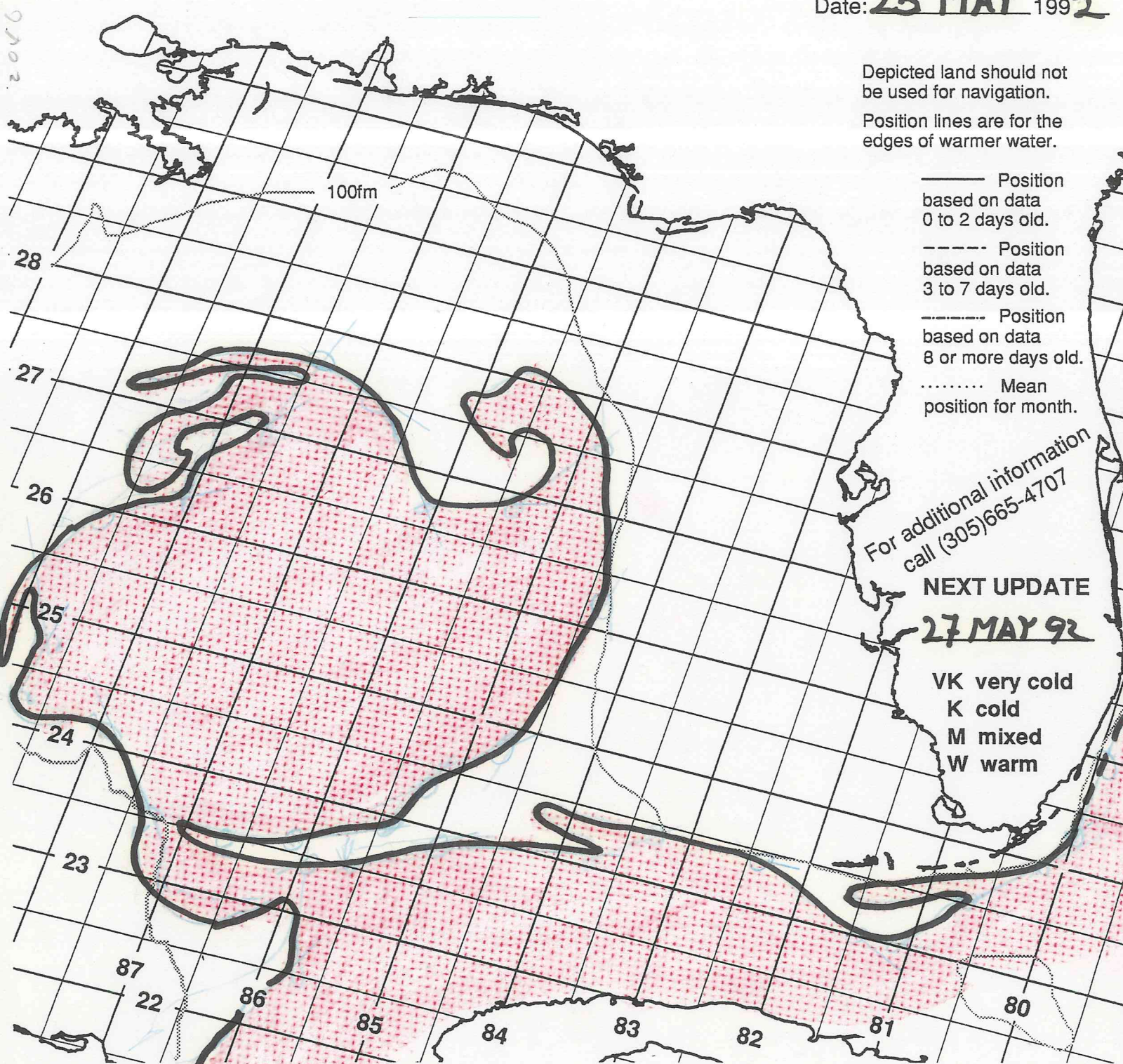
Depicted land should not be used for navigation.  
Position lines are for the edges of warmer water.

- Position based on data 0 to 2 days old.
- - - - Position based on data 3 to 7 days old.
- ..... Position based on data 8 or more days old.
- ..... Mean position for month.

For additional information call (305)665-4707

NEXT UPDATE  
27 MAY 92


VK very cold  
K cold  
M mixed  
W warm



GULF STREAM WALL BULLETIN


LOOP CURRENT BULLETIN

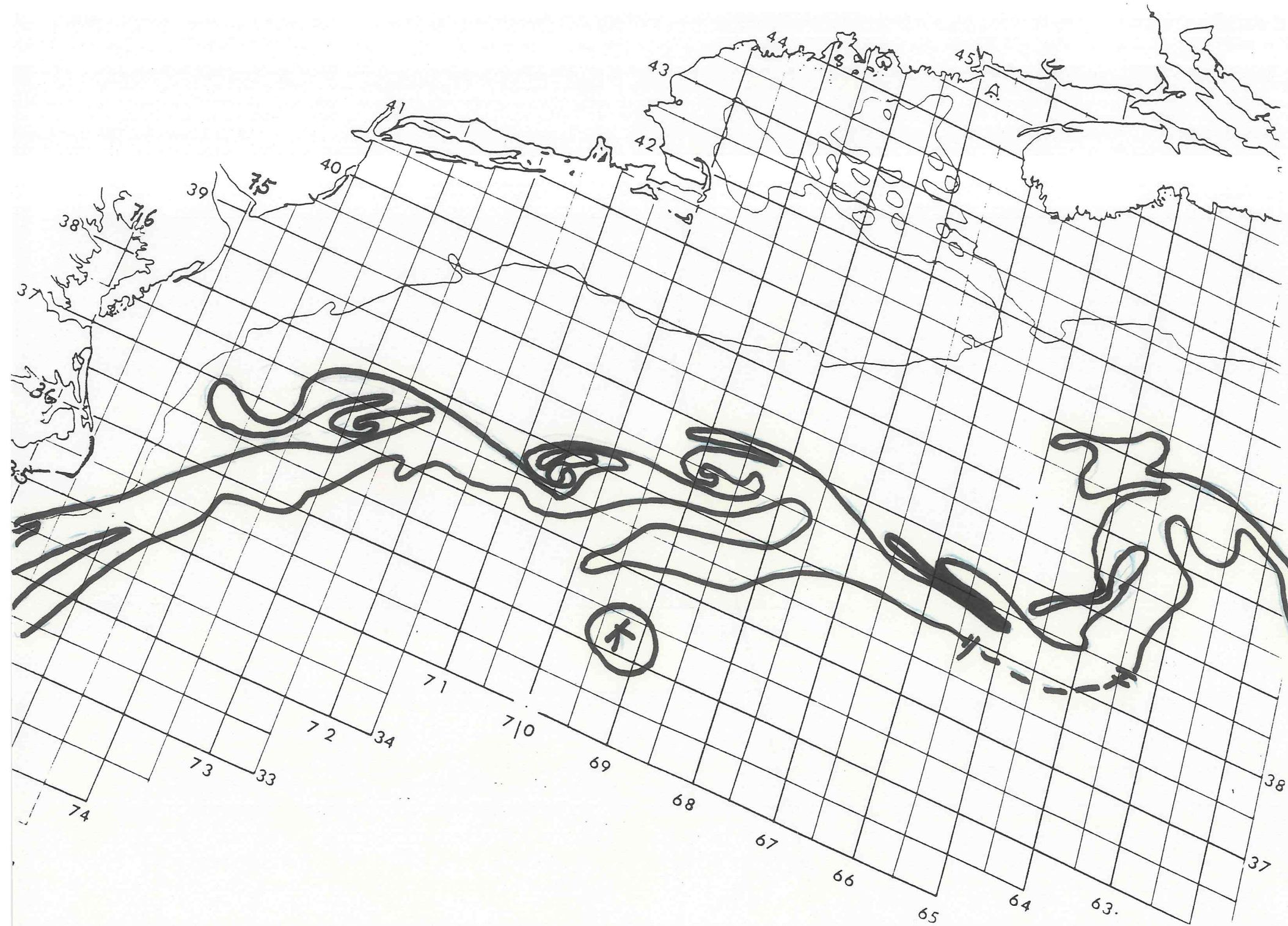
215/867	225/858	234/859	235/856	239/850	240/845	241/836	244/833	244/824
240/815	244/811	245/806	250/801	252/800	260/799	WARM EDDY BOUNDED BY		
235/867	234/874	241/879	242/887	248/887	254/890	259/886	263/881	266/880
240/877	277/874	275/868	267/861	269/854	276/848	262/844	249/847	243/852
239/854	236/861	235/867	SAD					





MIAMI SFSS ANALYSIS OF THE GULF STREAM: 25 MAY 1992

PART B





**GULF STREAM SYSTEM  
FLOW CHART NO. 2450**

**NOAA Miami SFSS**

**GULF STREAM SYSTEM  
FLOW CHART NO. 2450**

Date: **27 MAY** 1992

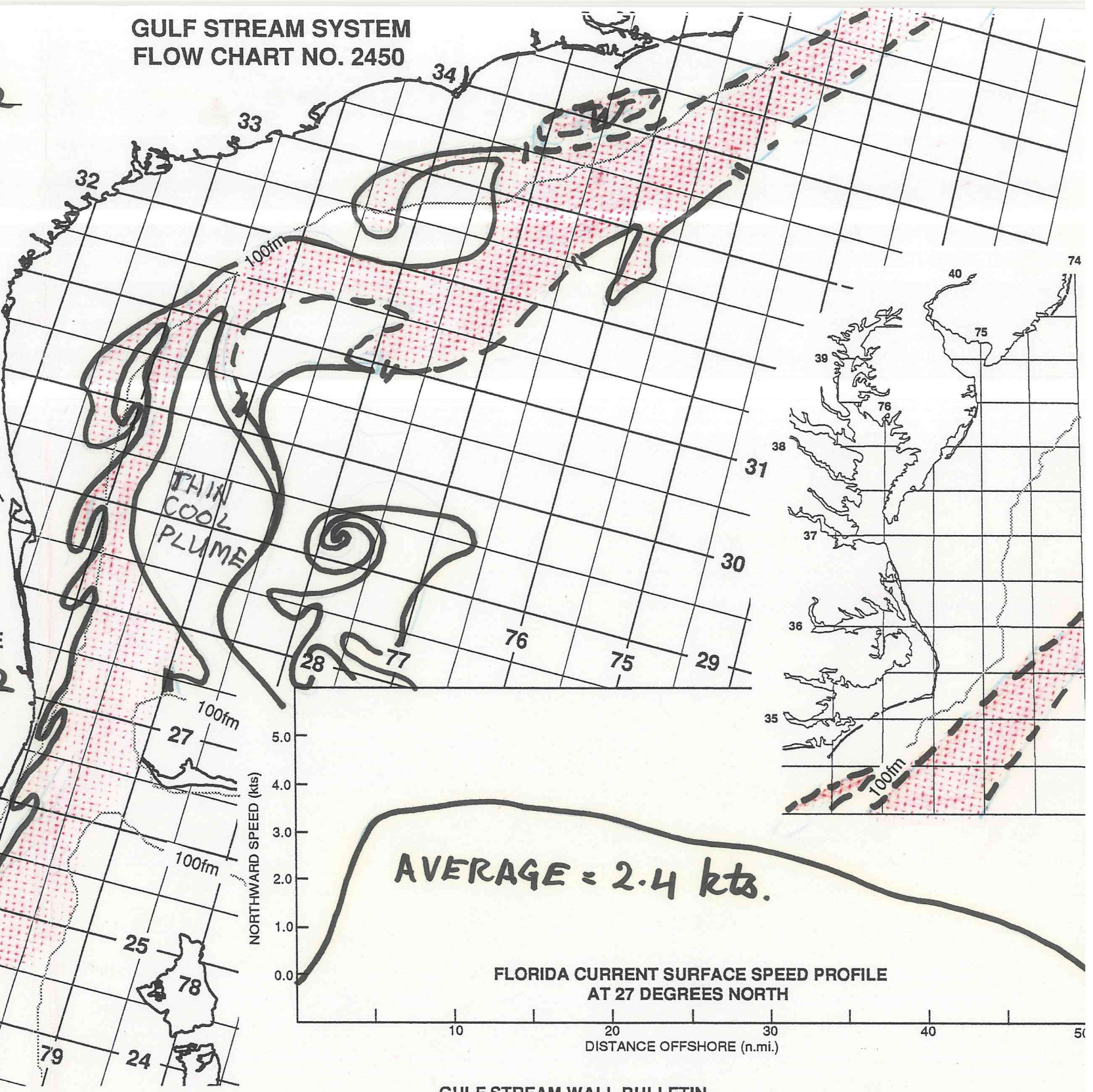
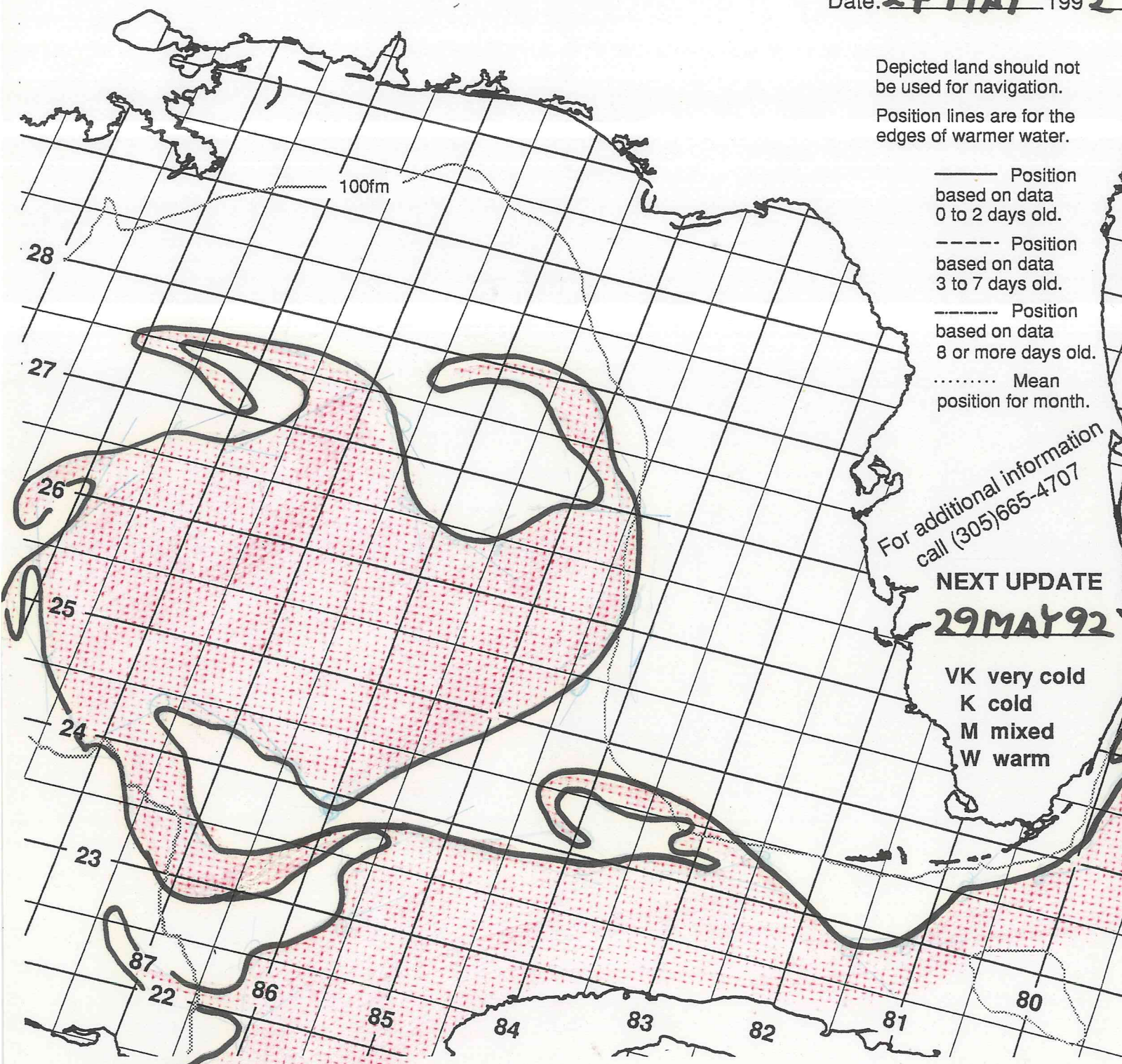
Depicted land should not be used for navigation.  
Position lines are for the edges of warmer water.

- Position based on data 0 to 2 days old.
- Position based on data 3 to 7 days old.
- Position based on data 8 or more days old.
- ..... Mean position for month.

For additional information call (305)665-4707

**NEXT UPDATE  
29 MAY 92**

VK very cold  
K cold  
M mixed  
W warm



NORTHWARD SPEED (kts)

**AVERAGE = 2.4 kts.**

**FLORIDA CURRENT SURFACE SPEED PROFILE AT 27 DEGREES NORTH**

DISTANCE OFFSHORE (n.mi.)

**GULF STREAM WALL BULLETIN**


**LOOP CURRENT BULLETIN**

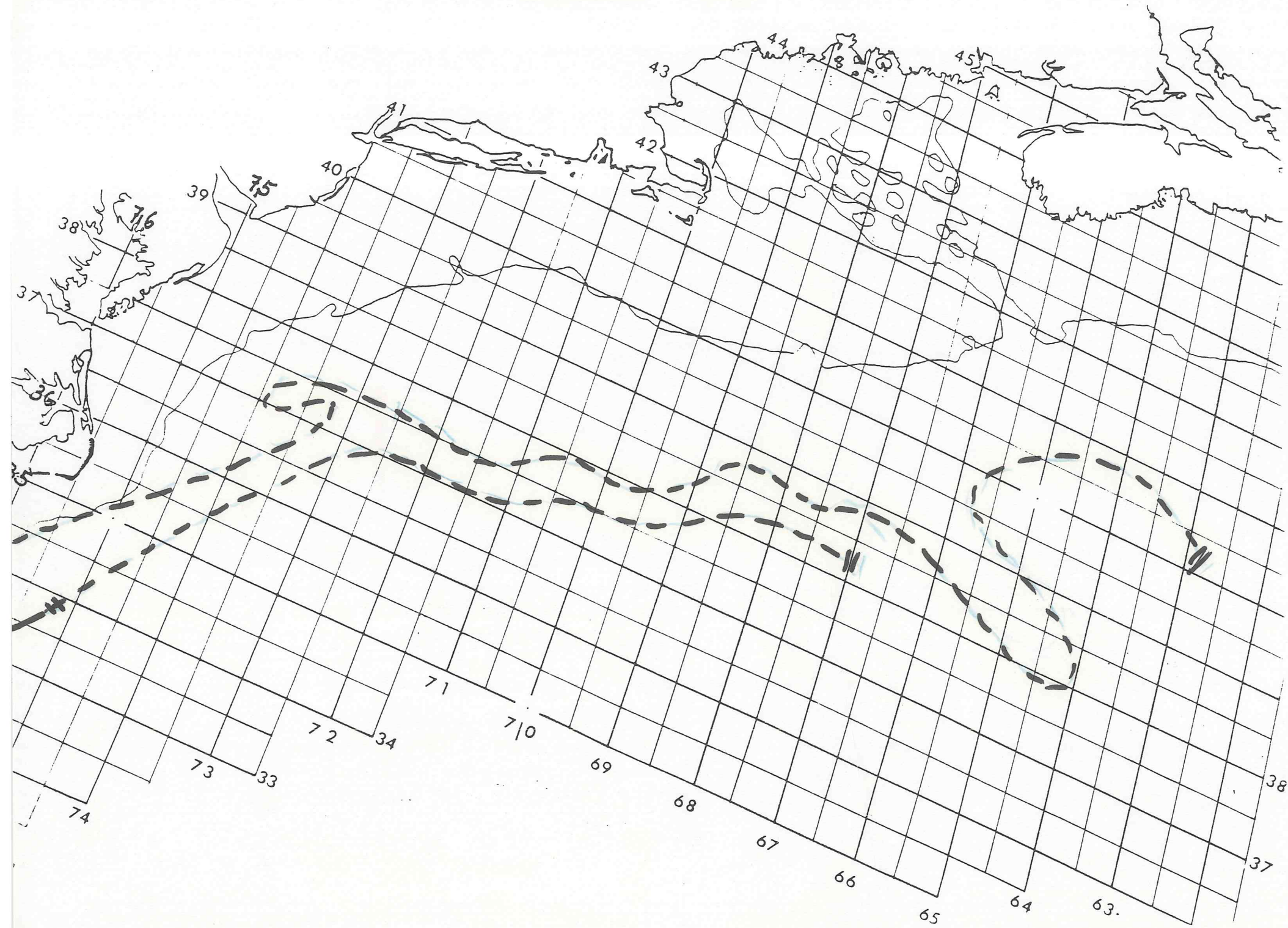
215/B63	219/B60	225/B62	230/B56	234/B57	238/B52	238/B46	240/B36	242/B34
242/B29	244/B25	238/B16	240/B11	245/B08	248/B02	252/B00	260/79B1	WARM
EDDY BOUNDED BY	239/B60	242/B65	244/B76	240/B81	245/B87	254/B91	258/B90	
264/B88	267/B79	275/B70	266/B62	264/B58	268/B55	270/B48	262/B42	255/B44
248/B50	243/B56	239/B60						





MIAMI SFSS ANALYSIS OF THE GULF STREAM: 27 MAY 1992

PART B





GULF STREAM SYSTEM  
FLOW CHART NO. 2450

NOAA Miami SFSS

GULF STREAM SYSTEM  
FLOW CHART NO. 2450

Date: 29 MAY 1992

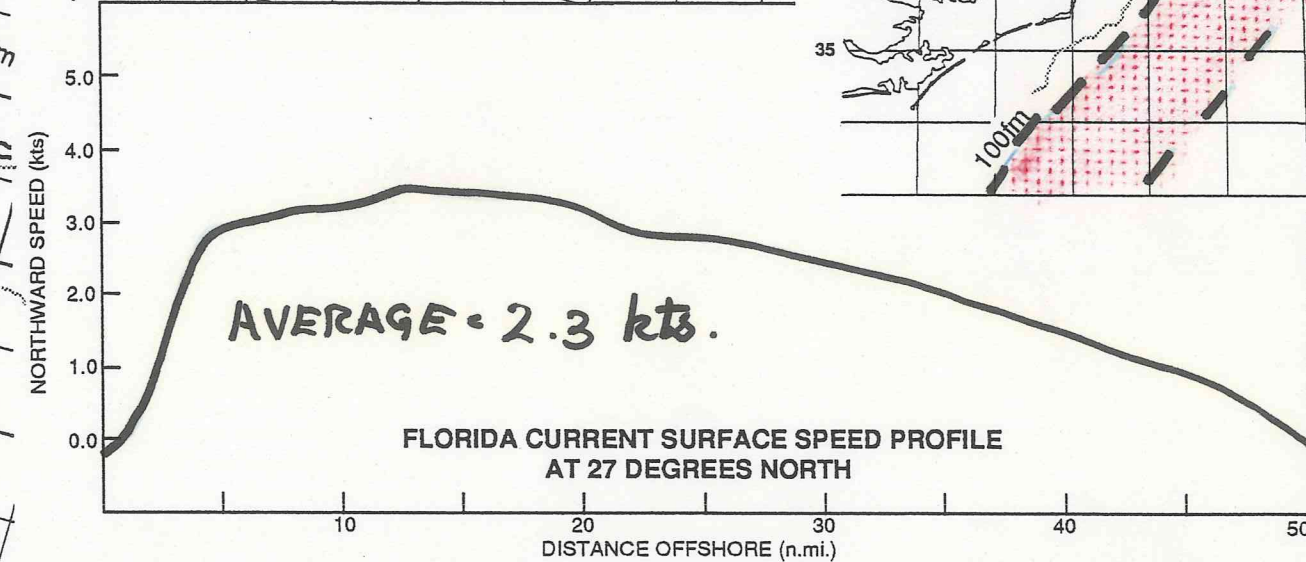
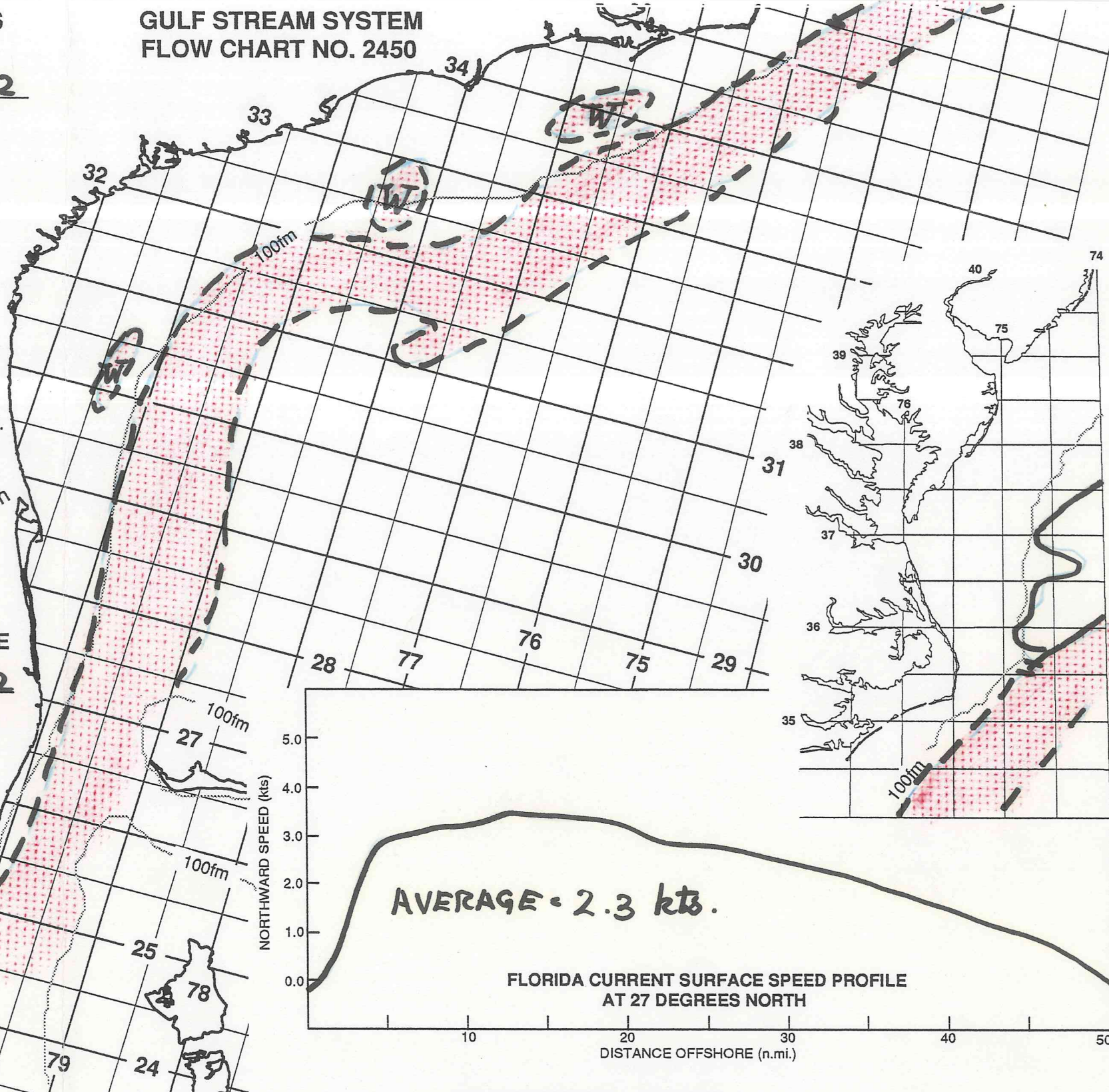
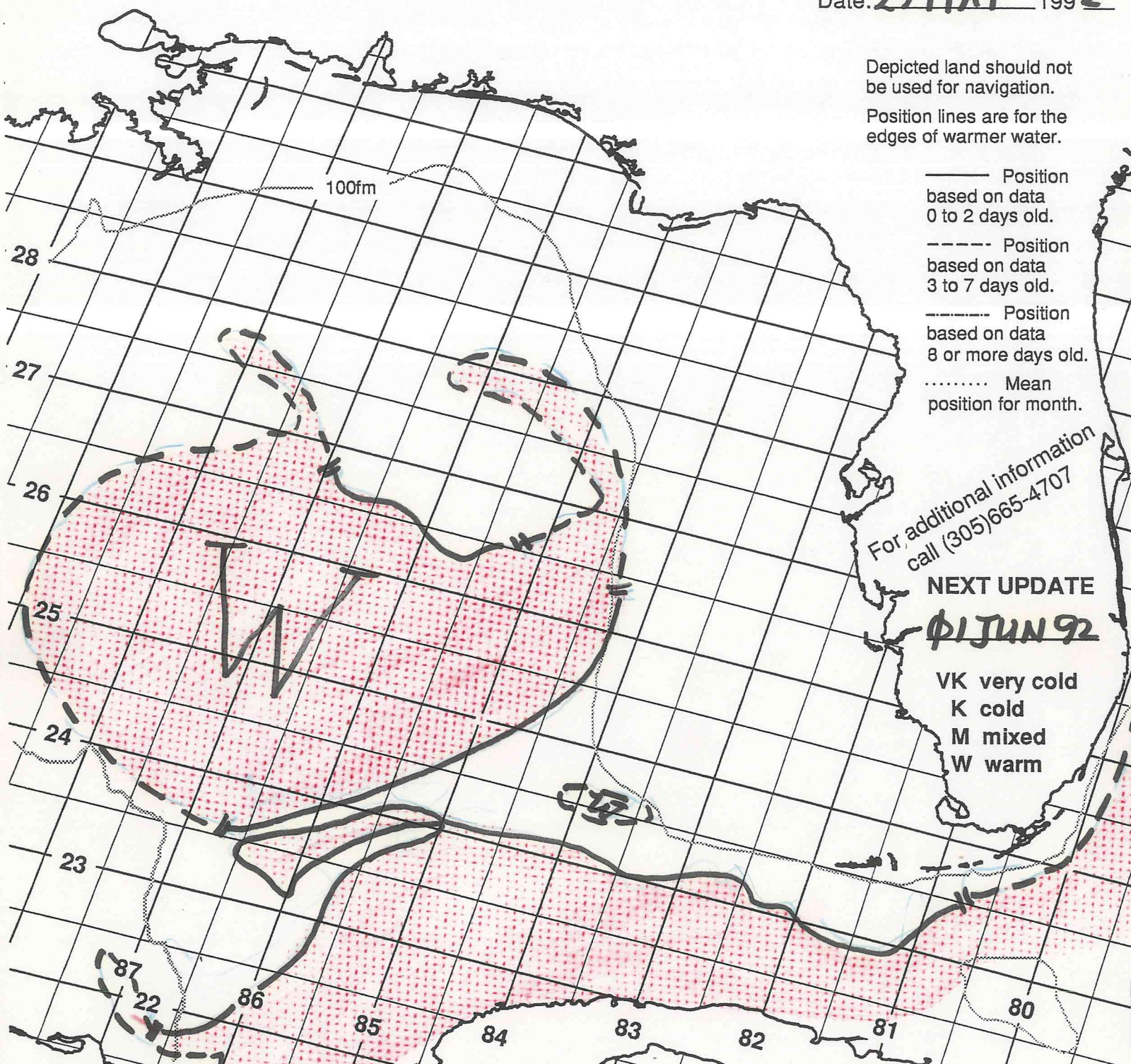
Depicted land should not be used for navigation.  
Position lines are for the edges of warmer water.

- Position based on data 0 to 2 days old.
- - - - Position based on data 3 to 7 days old.
- Position based on data 8 or more days old.
- ..... Mean position for month.

For additional information call (305)665-4707

NEXT UPDATE  
01 JUN 92


VK very cold  
K cold  
M mixed  
W warm



GULF STREAM WALL BULLETIN


LOOP CURRENT BULLETIN

215/863	219/860	225/862	230/856	234/857	238/852	238/846	240/836	242/834
242/829	244/825	238/816	240/811	245/808	248/802	252/800	260/798	WARM
EDDY BOUNDED BY 239/860 226/865 228/876 240/881 245/887 254/891 258/890								
264/888	267/879	275/870	266/862	244/868	268/855	270/848	262/842	255/844
248/850	242/856	239/860						





MIAMI SFSS ANALYSIS OF THE GULF STREAM: 29 MAY 1992

PART B

