

**GULF STREAM SYSTEM
FLOW CHART NO. 2450**

NOAA Miami SFSS

**GULF STREAM SYSTEM
FLOW CHART NO. 2450**

Date: **02 MAR 1992**

Depicted land should not be used for navigation.
Position lines are for the edges of warmer water.

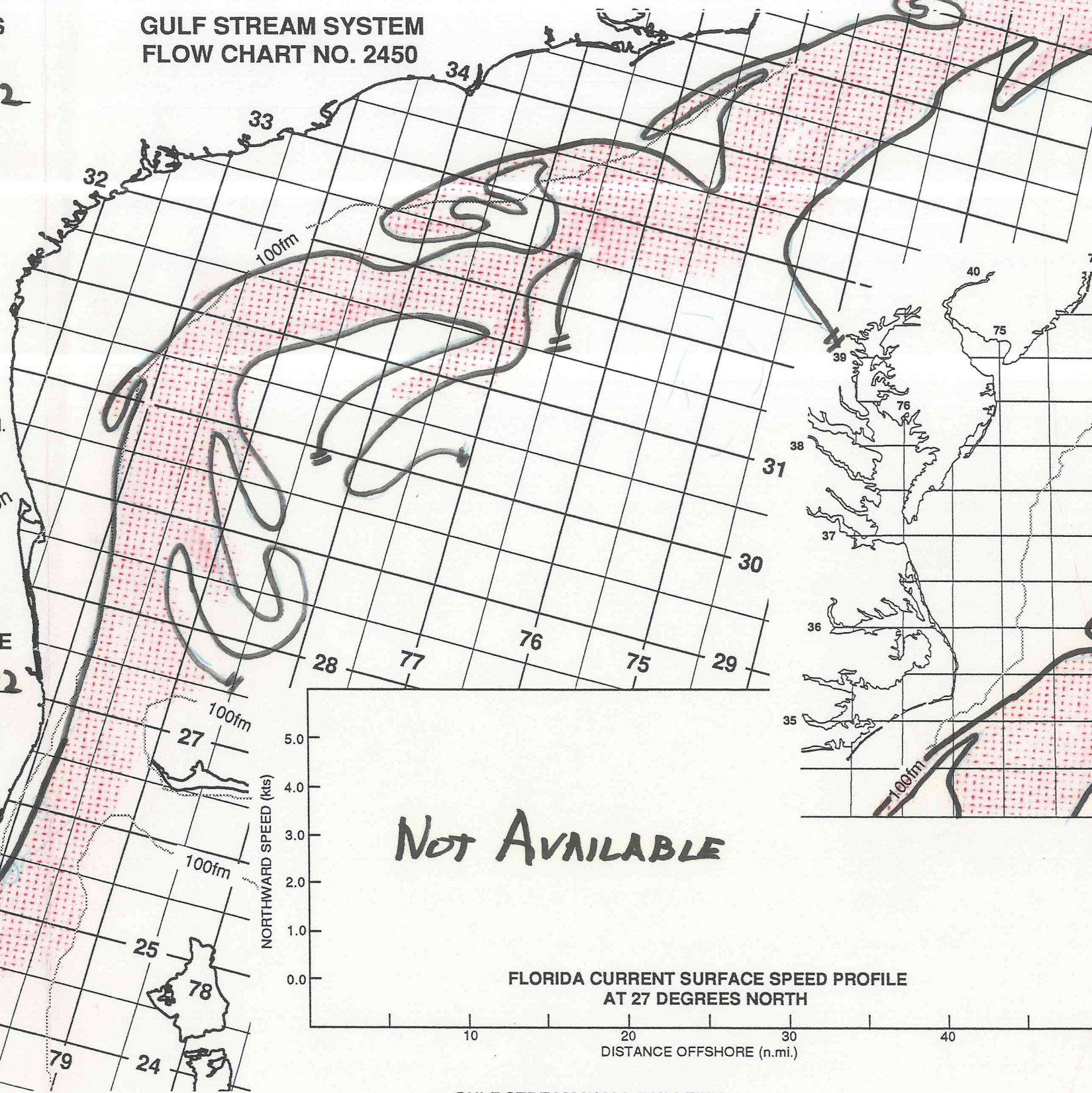
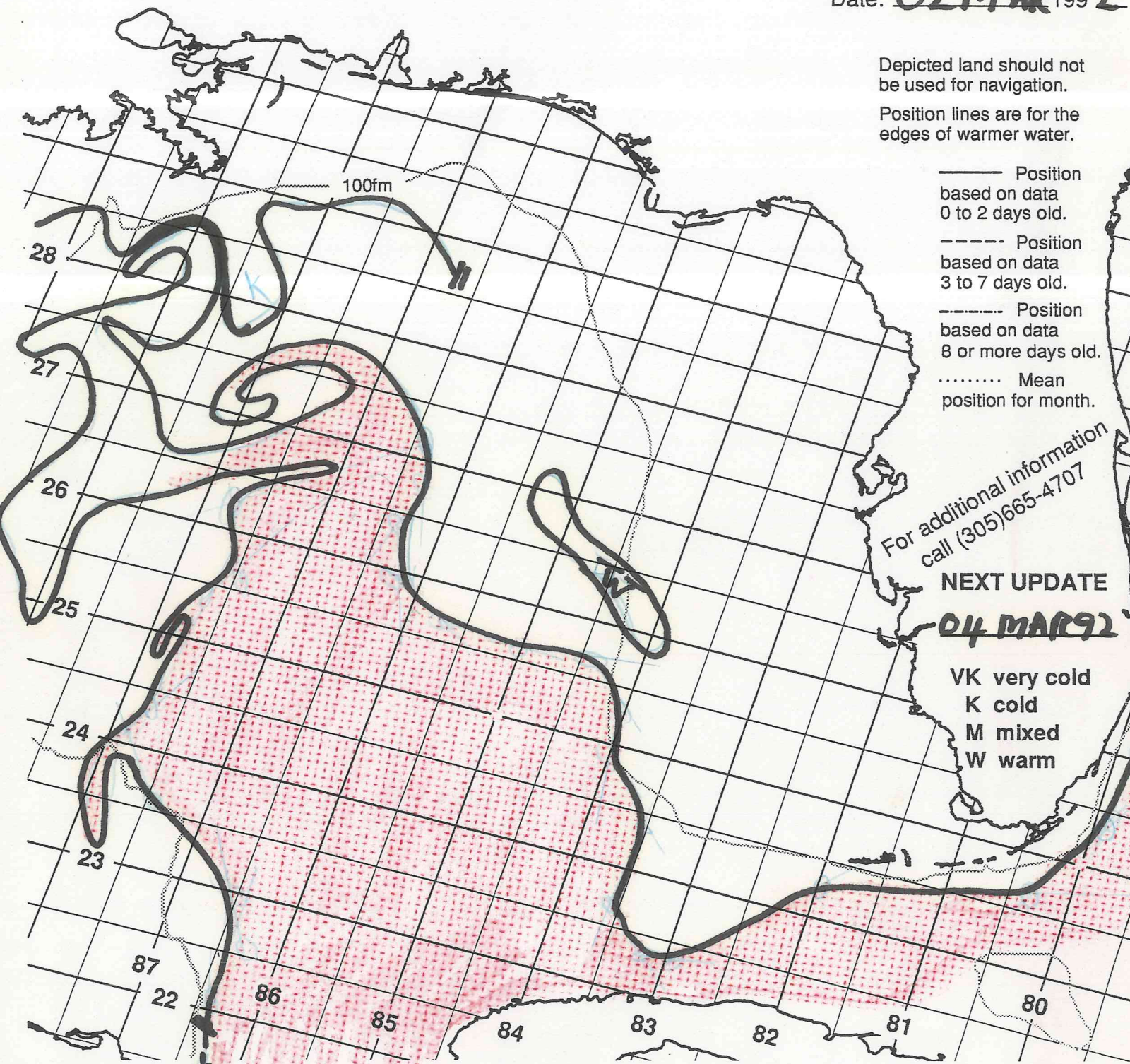
- Position based on data 0 to 2 days old.
- Position based on data 3 to 7 days old.
- Position based on data 8 or more days old.
- Mean position for month.

For additional information call (305)665-4707

NEXT UPDATE

04 MAR 92


VK very cold
K cold
M mixed
W warm



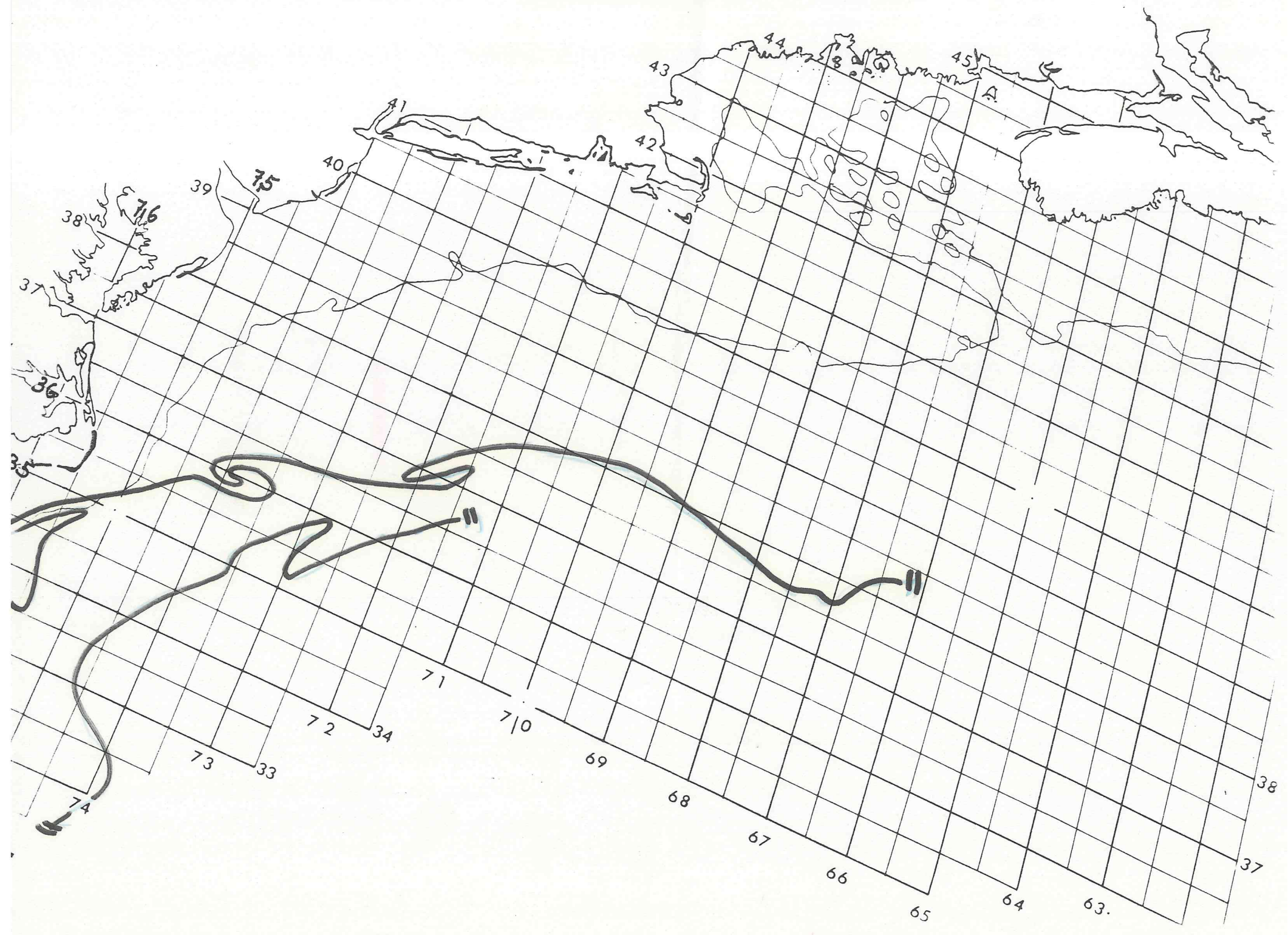
GULF STREAM WALL BULLETIN

LOOP CURRENT BULLETIN

215/863	221/864	228/864	230/866	234/874	241/879	243/878	254/877	256/874
263/878	268/878	271/864	268/863	264/864	259/862	257/857	256/850	257/844
254/844	249/840	241/836	236/835	233/832	233/829	243/820	245/810	246/803
254/799	260/799							



MIAMI SFSS ANALYSIS OF THE GULF STREAM: 02 MAR 1992 PART B



**GULF STREAM SYSTEM
FLOW CHART NO. 2450**

NOAA Miami SFSS

**GULF STREAM SYSTEM
FLOW CHART NO. 2450**

Date: **04 MAR 1992**

Depicted land should not be used for navigation.
Position lines are for the edges of warmer water.

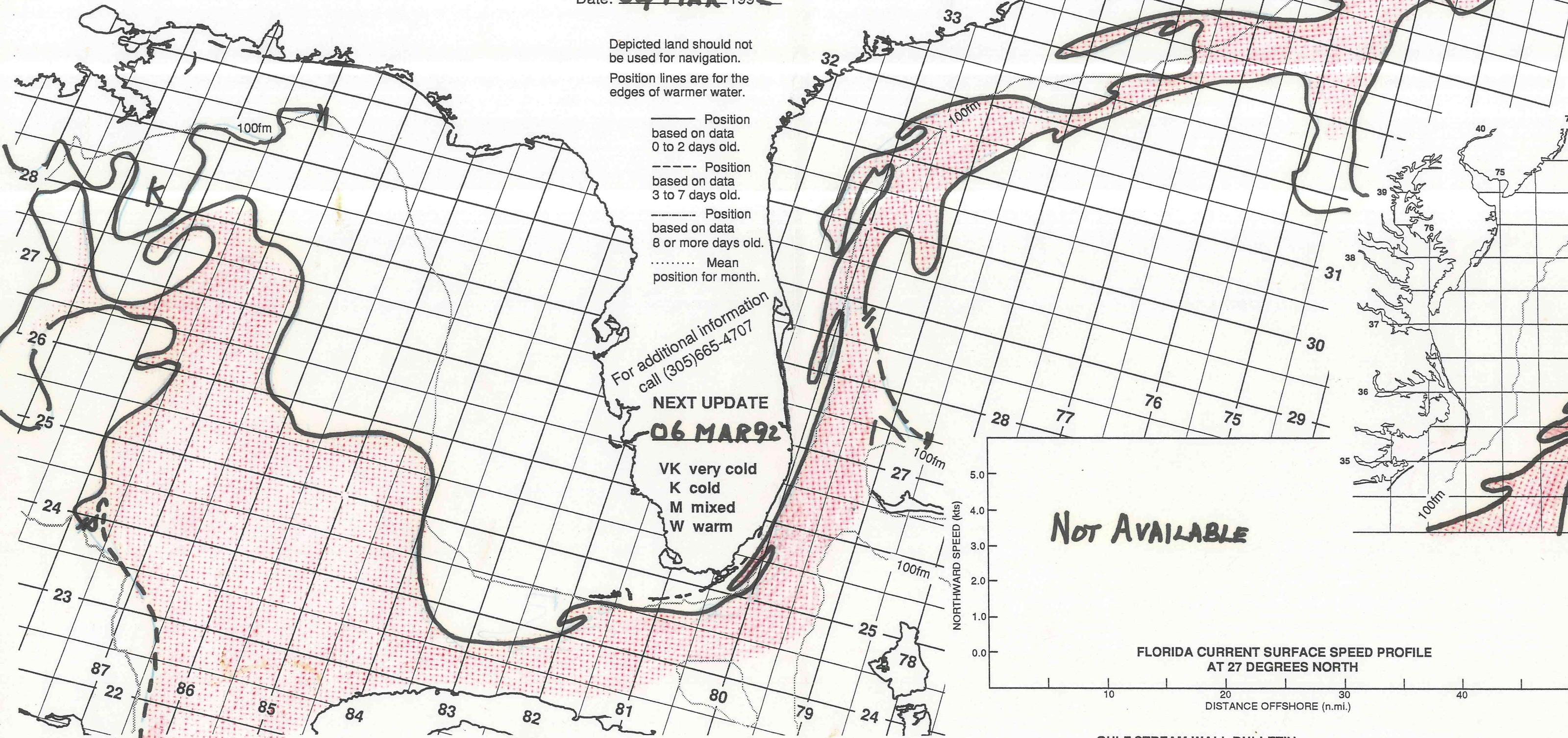
- Position based on data 0 to 2 days old.
- Position based on data 3 to 7 days old.
- Position based on data 8 or more days old.
- Mean position for month.

For additional information call (305)665-4707

NEXT UPDATE

06 MAR 92


VK very cold
K cold
M mixed
W warm



GULF STREAM WALL BULLETIN

LOOP CURRENT BULLETIN

215/863	221/864	228/864	230/866	231/874	241/879	243/878	254/847	256/87
263/878	268/840	271/864	268/863	264/844	259/862	257/857	256/850	257/84
254/841	216/840	239/836	236/832	237/820	240/819	245/816	247/804	251/801
255/799	260/800							



**GULF STREAM SYSTEM
FLOW CHART NO. 2450**

NOAA Miami SFSS

**GULF STREAM SYSTEM
FLOW CHART NO. 2450**

Date: 06 March 1992

Depicted land should not be used for navigation.
Position lines are for the edges of warmer water.

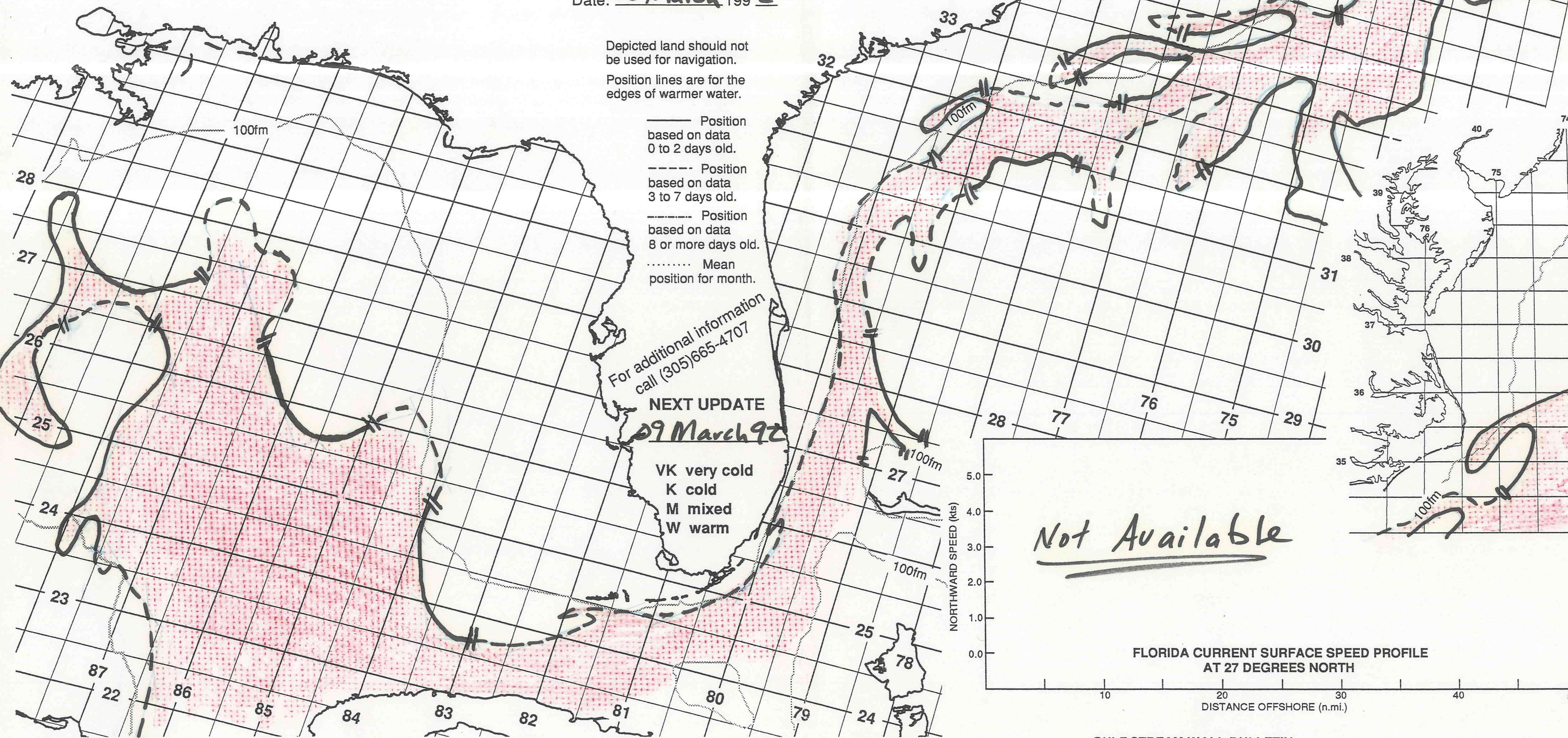
- Position based on data 0 to 2 days old.
- - - - Position based on data 3 to 7 days old.
- · - · - Position based on data 8 or more days old.
- Mean position for month.

For additional information call (305)665-4707

NEXT UPDATE


09 March 92

VK very cold
K cold
M mixed
W warm



GULF STREAM WALL BULLETIN

GULF STREAM WALL BULLETIN									
.....
.....
.....
LOOP CURRENT BULLETIN									
<u>215/863</u>	<u>229/864</u>	<u>231/867</u>	<u>242/879</u>	<u>246/878</u>	<u>252/878</u>	<u>260/875</u>	<u>270/881</u>	<u>275/872</u>	
<u>265/865</u>	<u>259/860</u>	<u>256/855</u>	<u>263/845</u>	<u>255/839</u>	<u>248/839</u>	<u>239/836</u>	<u>237/832</u>	<u>238/223</u>	
<u>244/814</u>	<u>246/807</u>	<u>251/801</u>	<u>260/799</u>						
.....



**GULF STREAM SYSTEM
FLOW CHART NO. 2450**

NOAA Miami SFSS

**GULF STREAM SYSTEM
FLOW CHART NO. 2450**

Date: **09 MAR 1992**

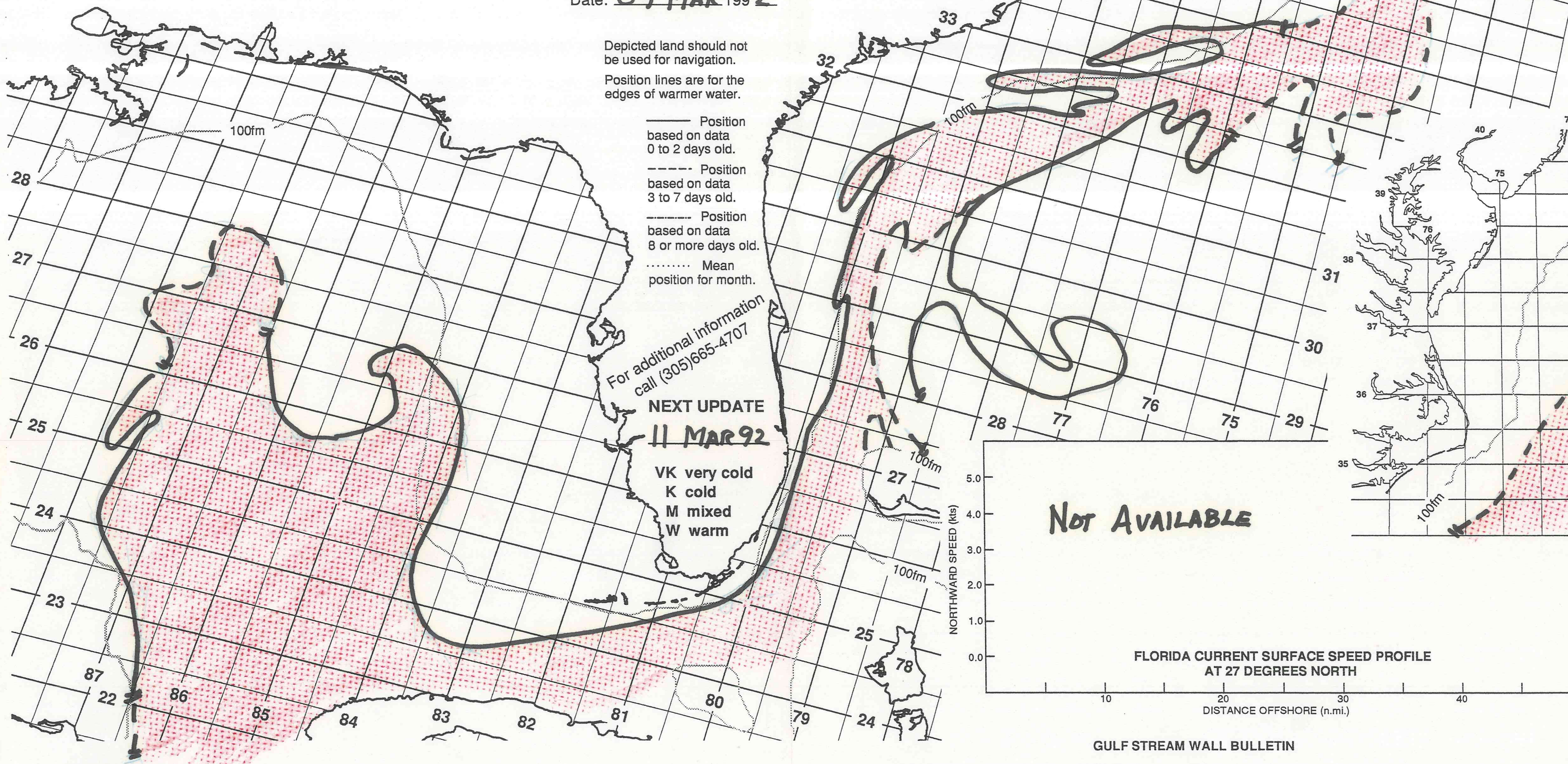
Depicted land should not be used for navigation.
Position lines are for the edges of warmer water.

- Position based on data 0 to 2 days old.
- Position based on data 3 to 7 days old.
- Position based on data 8 or more days old.
- Mean position for month.

For additional information call (305)665-4707

**NEXT UPDATE
11 MAR 92**


VK very cold
K cold
M mixed
W warm



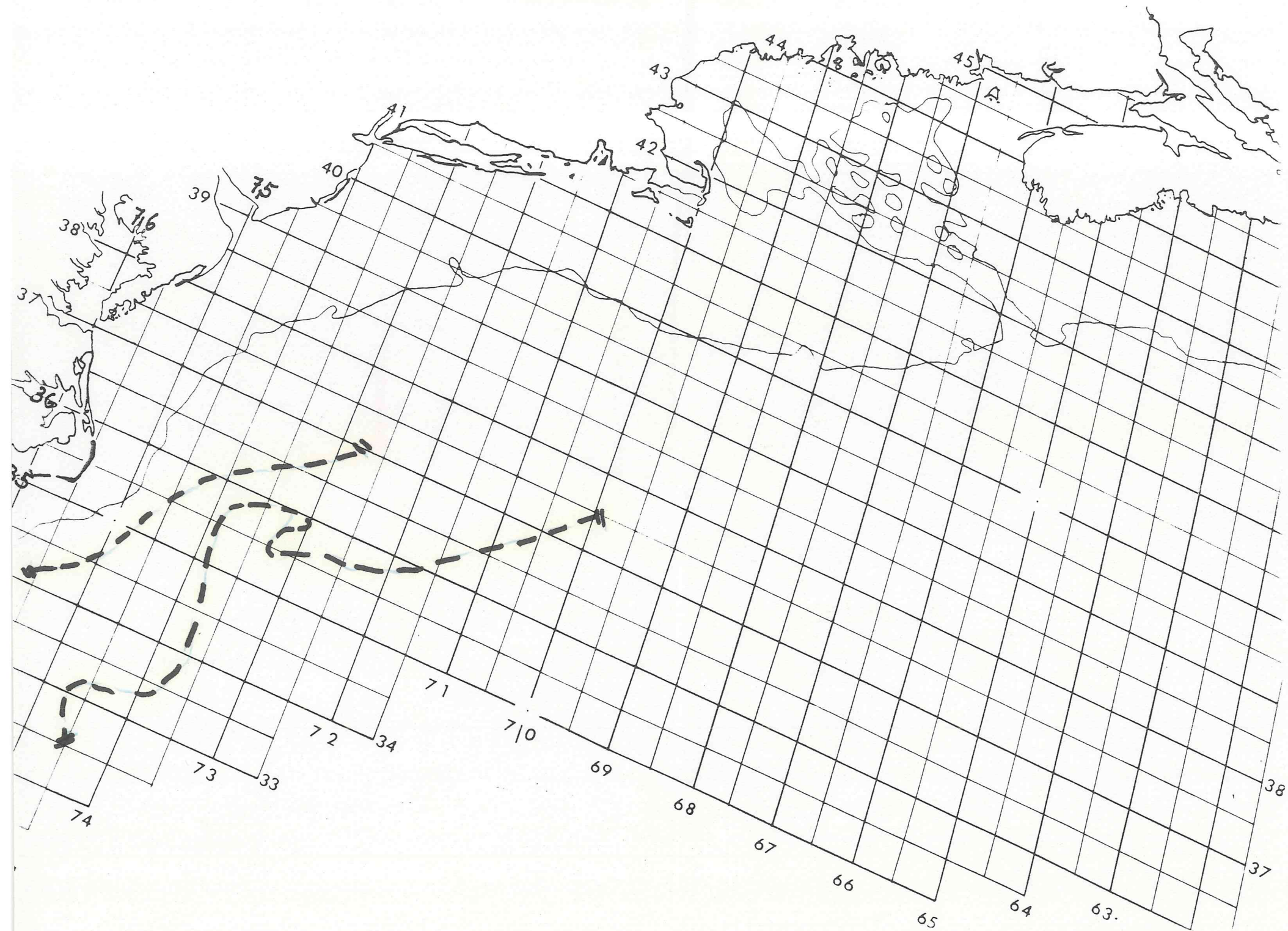
GULF STREAM WALL BULLETIN

LOOP CURRENT BULLETIN

215/862	221/865	227/866	233/869	240/876	245/876	254/874	264/876	274/877
269/865	259/861	256/856	257/853	262/847	266/840	261/839	254/838	245/837
240/837	237/834	234/830	240/820	245/810	250/802	254/800	260/799	



MIAMI SFSS ANALYSIS OF THE GULF STREAM: 09 MAR 1992. PART B



**GULF STREAM SYSTEM
FLOW CHART NO. 2450**

NOAA Miami SFSS

**GULF STREAM SYSTEM
FLOW CHART NO. 2450**

Date: **11 MAR** 199**2**

Depicted land should not be used for navigation.
Position lines are for the edges of warmer water.

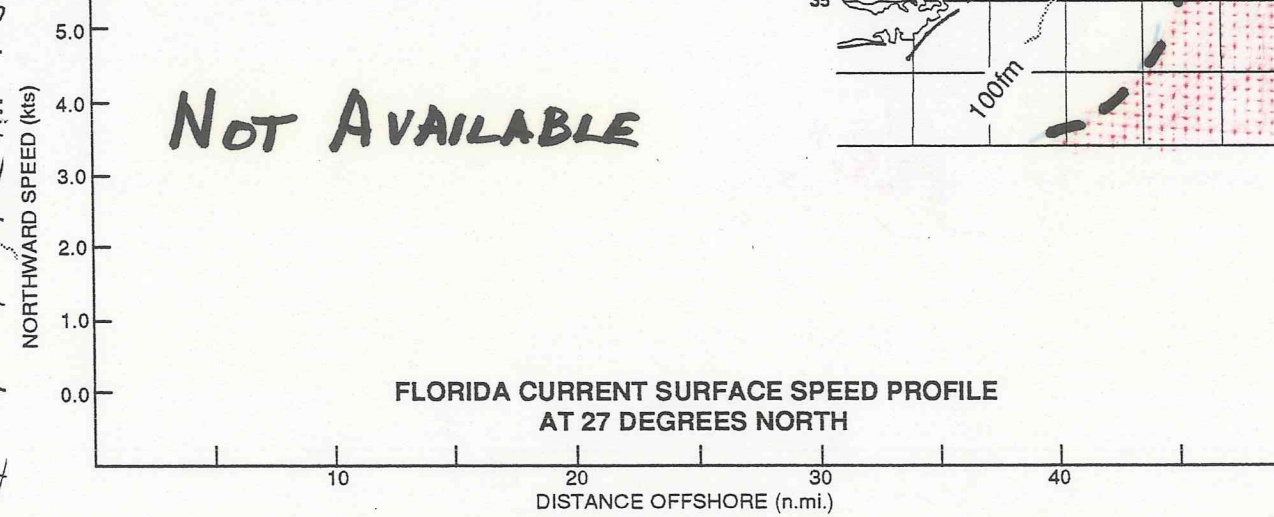
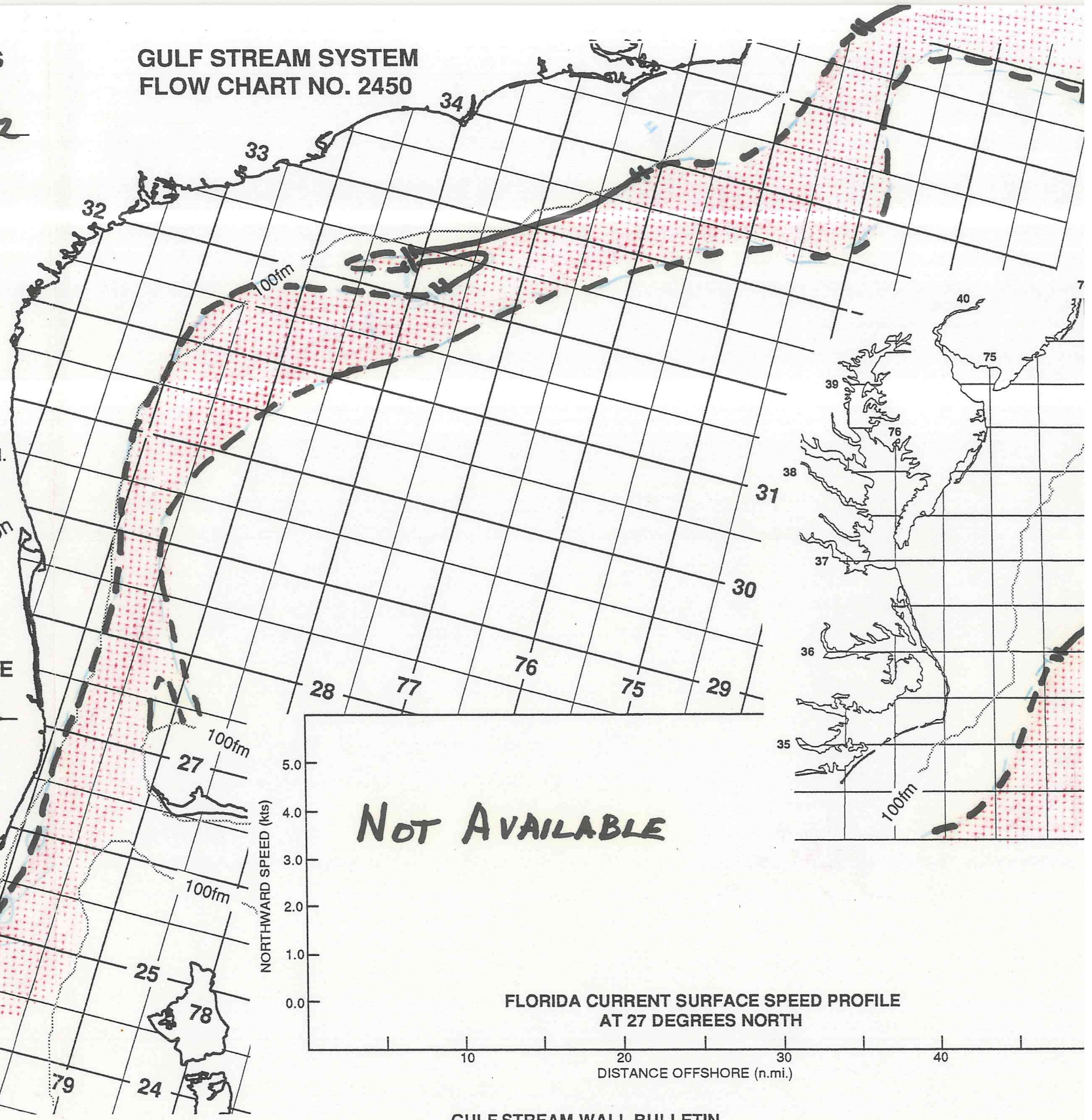
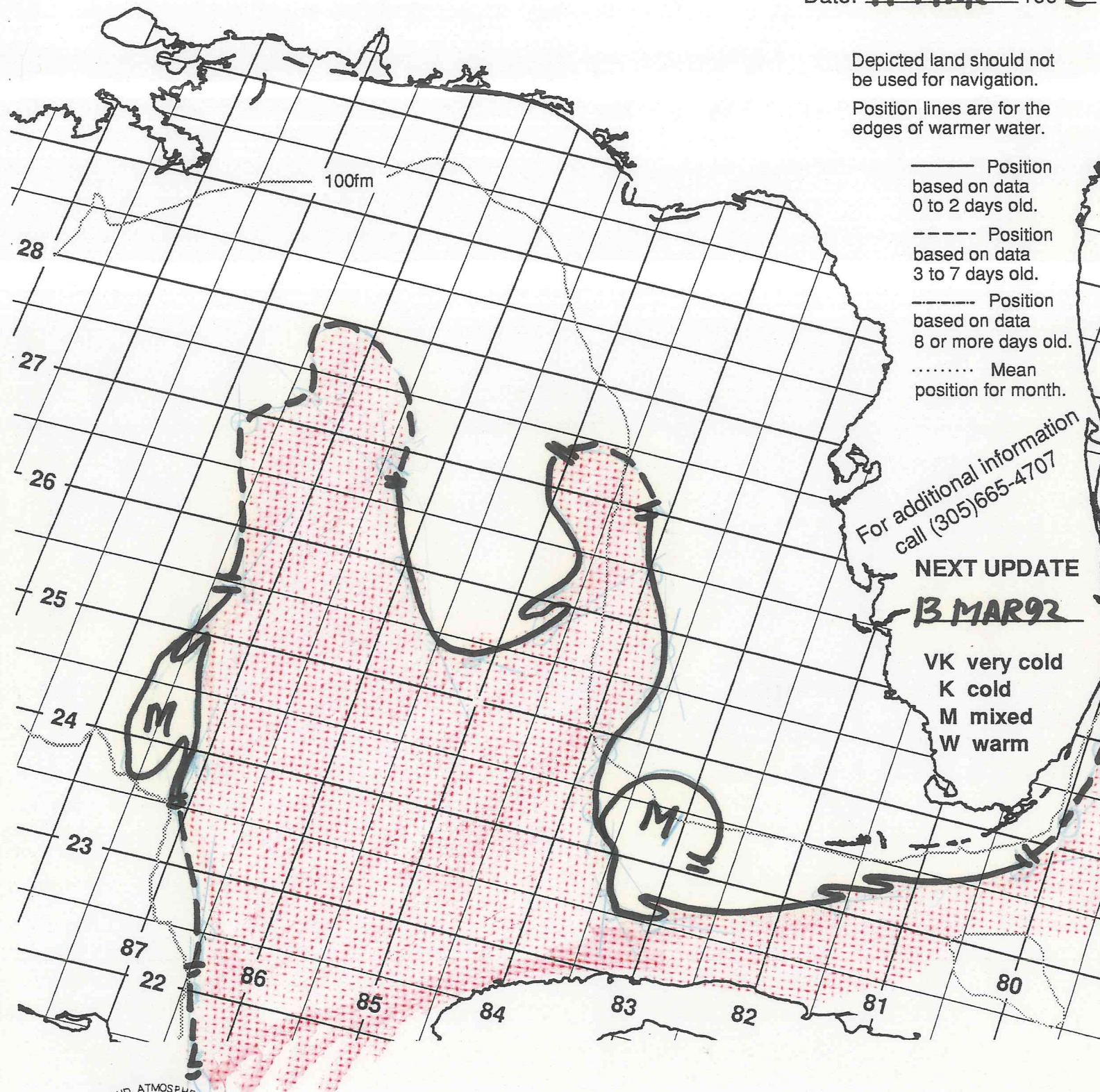
- Position based on data 0 to 2 days old.
- - - - Position based on data 3 to 7 days old.
- Position based on data 8 or more days old.
- Mean position for month.

For additional information call (305)665-4707

NEXT UPDATE

13 MAR 92


VK very cold
K cold
M mixed
W warm



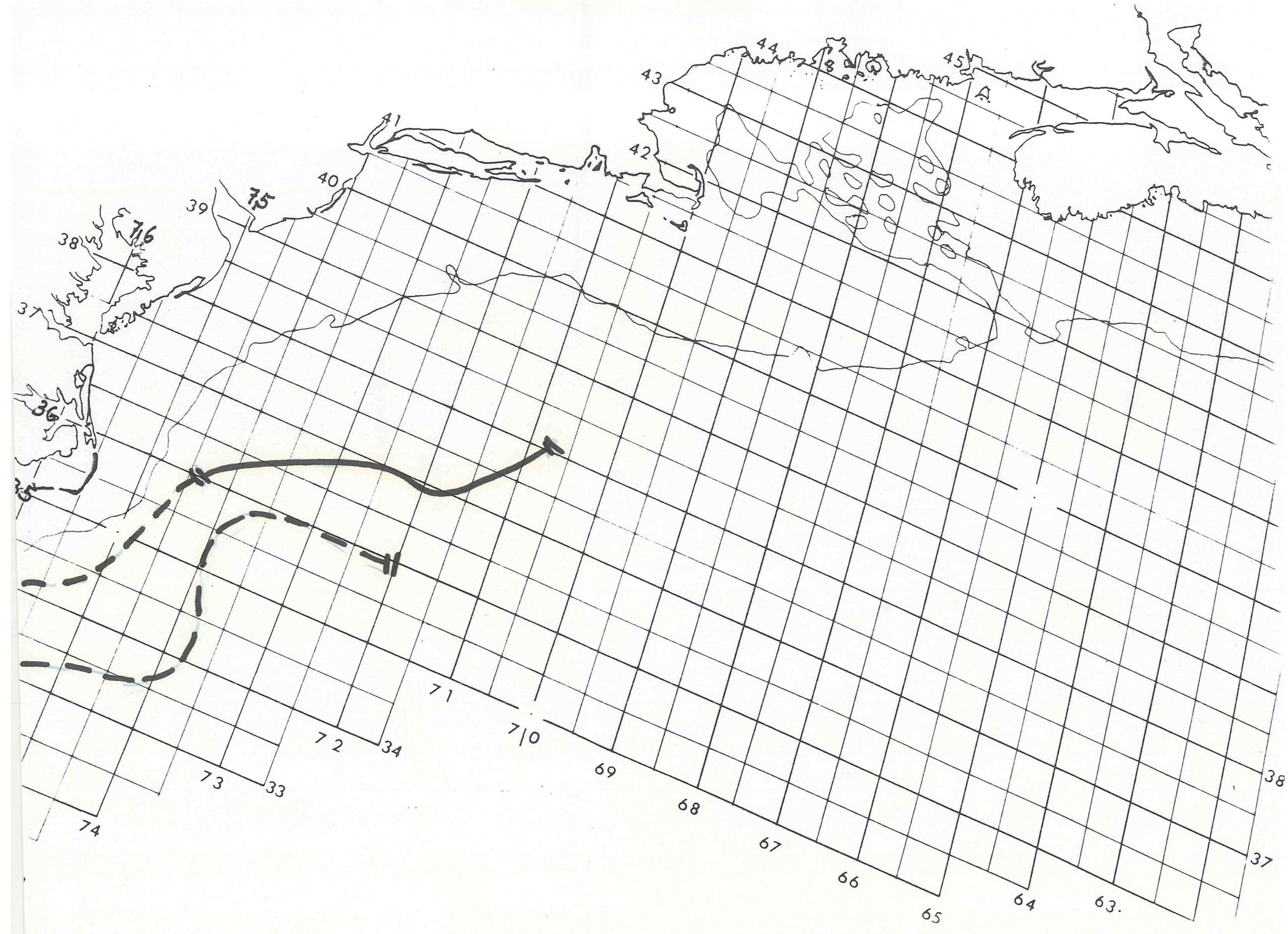
GULF STREAM WALL BULLETIN

LOOP CURRENT BULLETIN

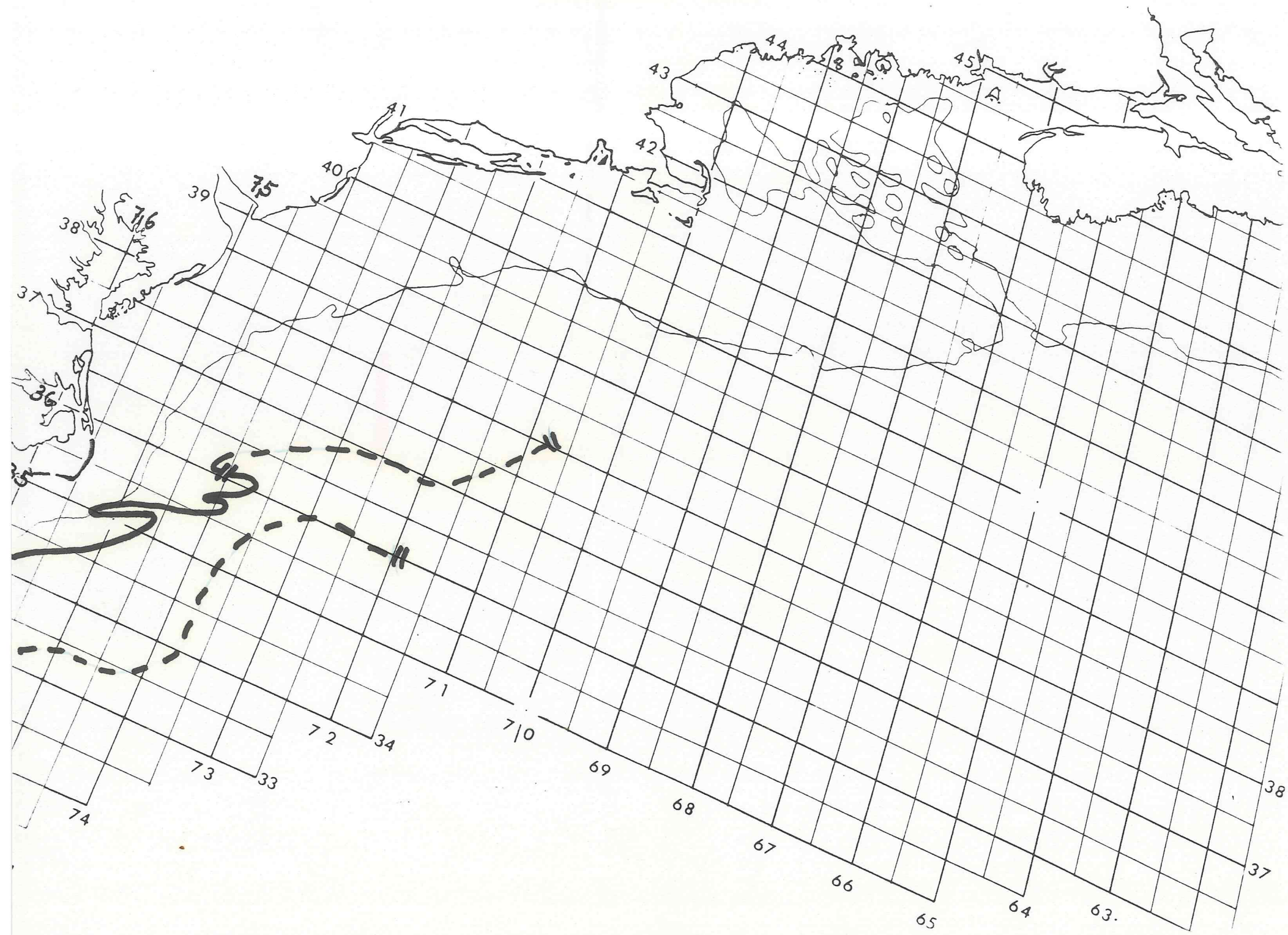
<u>215/863</u>	<u>220/864</u>	<u>225/865</u>	<u>235/871</u>	<u>239/871</u>	<u>249/873</u>	<u>255/873</u>	<u>269/878</u>	<u>273/879</u>
<u>267/863</u>	<u>260/860</u>	<u>254/855</u>	<u>254/851</u>	<u>258/846</u>	<u>265/840</u>	<u>258/836</u>	<u>254/836</u>	<u>249/838</u>
<u>243/837</u>	<u>240/835</u>	<u>235/833</u>	<u>235/830</u>	<u>238/822</u>	<u>241/816</u>	<u>245/807</u>	<u>248/802</u>	<u>252/80</u>
<u>260/799</u>								



MIAMI SFSS ANALYSIS OF THE GULF STREAM: 11 MAR 1992 PART B



MIAMI SFSS ANALYSIS OF THE GULF STREAM: 13 March 1992 PART B



**GULF STREAM SYSTEM
FLOW CHART NO. 2450**

NOAA Miami SFSS

**GULF STREAM SYSTEM
FLOW CHART NO. 2450**

Date: **16 MAR 1992**

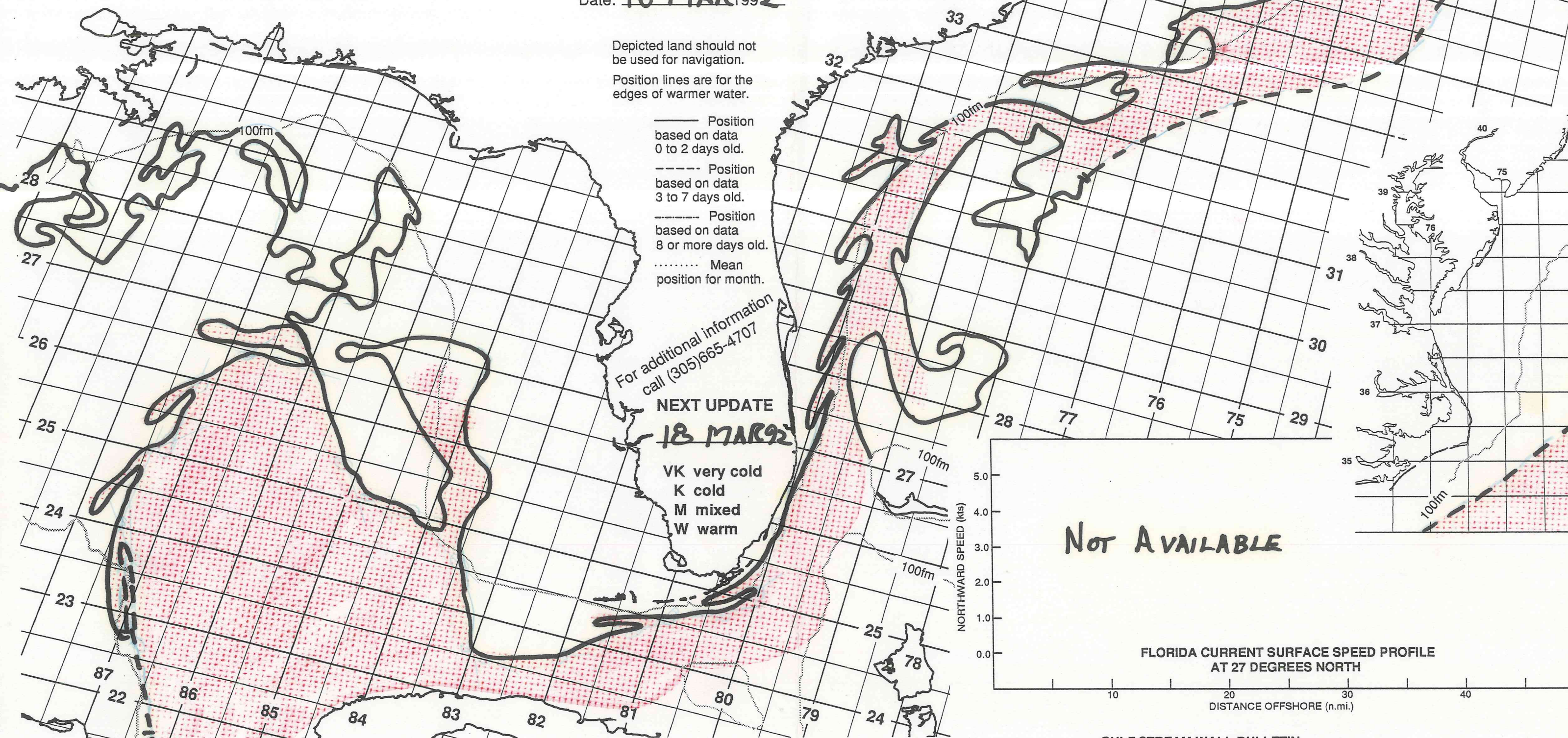
Depicted land should not be used for navigation.
Position lines are for the edges of warmer water.

- Position based on data 0 to 2 days old.
- - - - Position based on data 3 to 7 days old.
- - - - Position based on data 8 or more days old.
- Mean position for month.

For additional information call (305)665-4707

**NEXT UPDATE
18 MAR 92**

VK very cold
K cold
M mixed
W warm



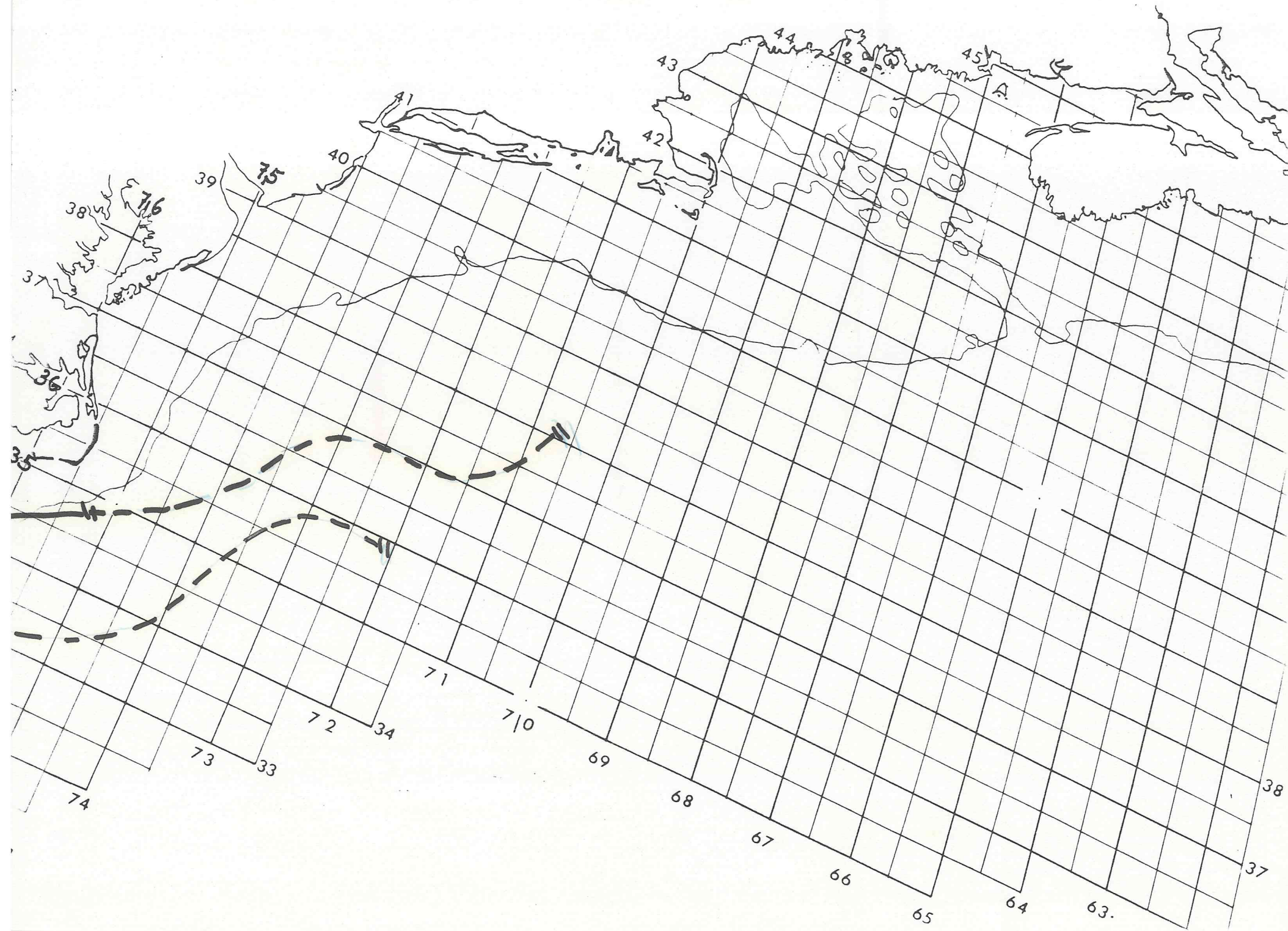
GULF STREAM WALL BULLETIN

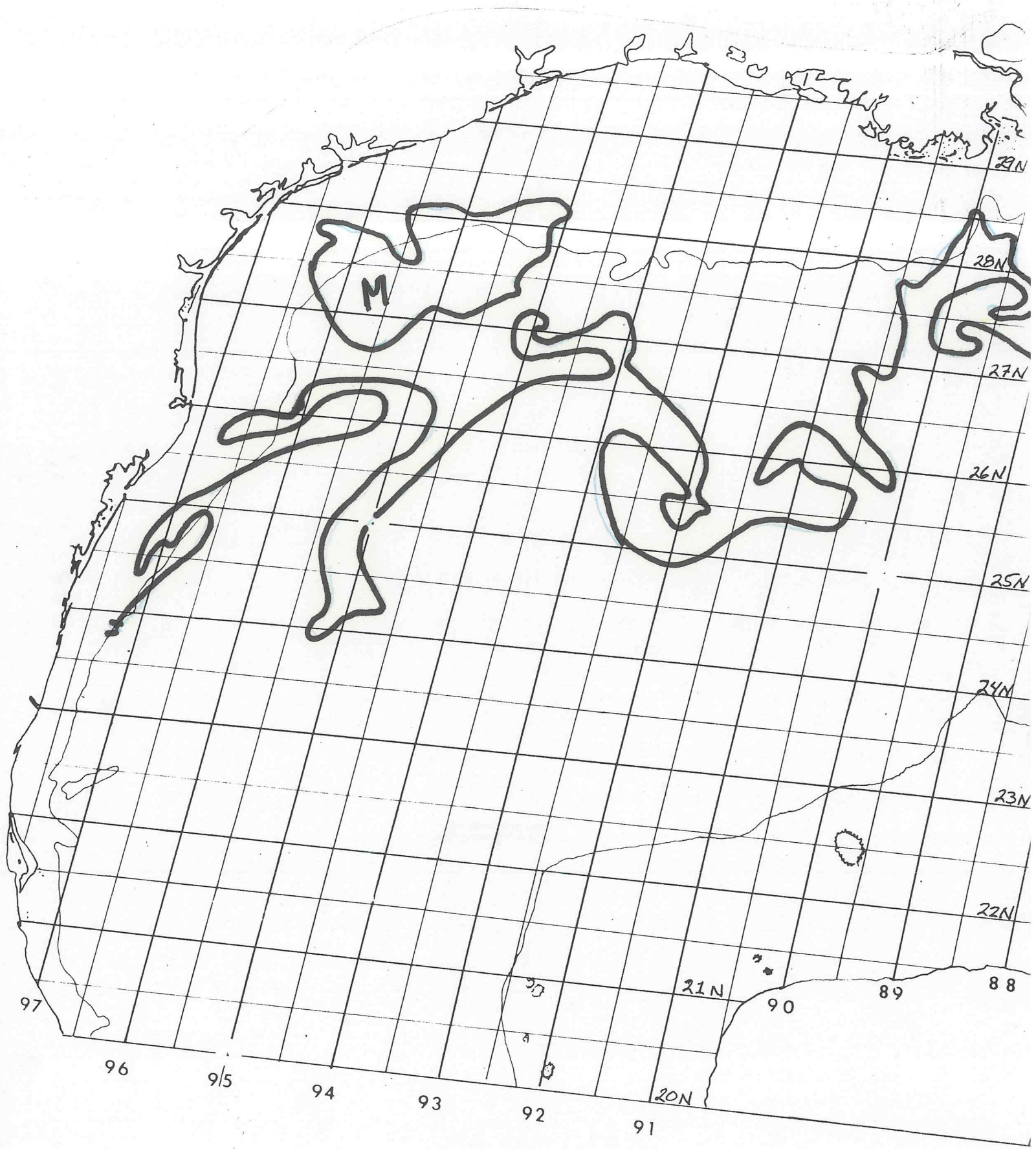
LOOP CURRENT BULLETIN

<u>215/862</u>	<u>226/867</u>	<u>236/871</u>	<u>240/875</u>	<u>250/874</u>	<u>252/873</u>	<u>260/872</u>	<u>265/867</u>	<u>264/867</u>
<u>269/855</u>	<u>254/852</u>	<u>251/848</u>	<u>260/842</u>	<u>246/835</u>	<u>236/830</u>	<u>235/828</u>	<u>238/826</u>	<u>243/826</u>
<u>246/809</u>	<u>248/803</u>	<u>251/800</u>	<u>260/800</u>					



MIAMI SFSS ANALYSIS OF THE GULF STREAM: 16 MAR 1992 PART B





**GULF STREAM SYSTEM
FLOW CHART NO. 2450**

NOAA Miami SFSS

**GULF STREAM SYSTEM
FLOW CHART NO. 2450**

Date: 18 March 1992

Depicted land should not be used for navigation.
Position lines are for the edges of warmer water.

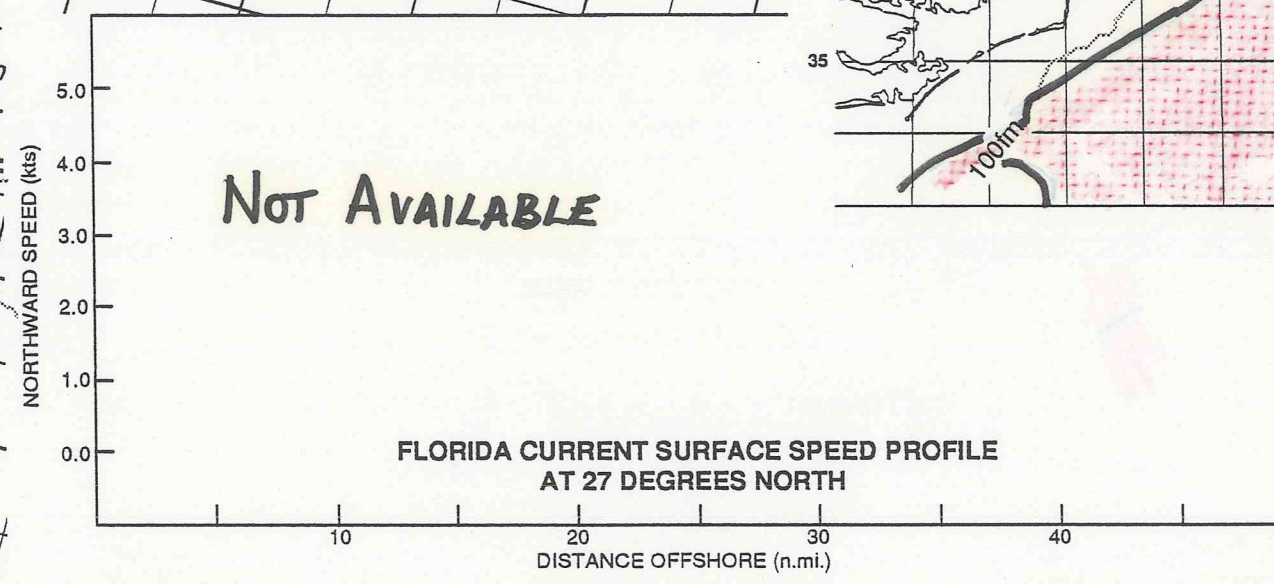
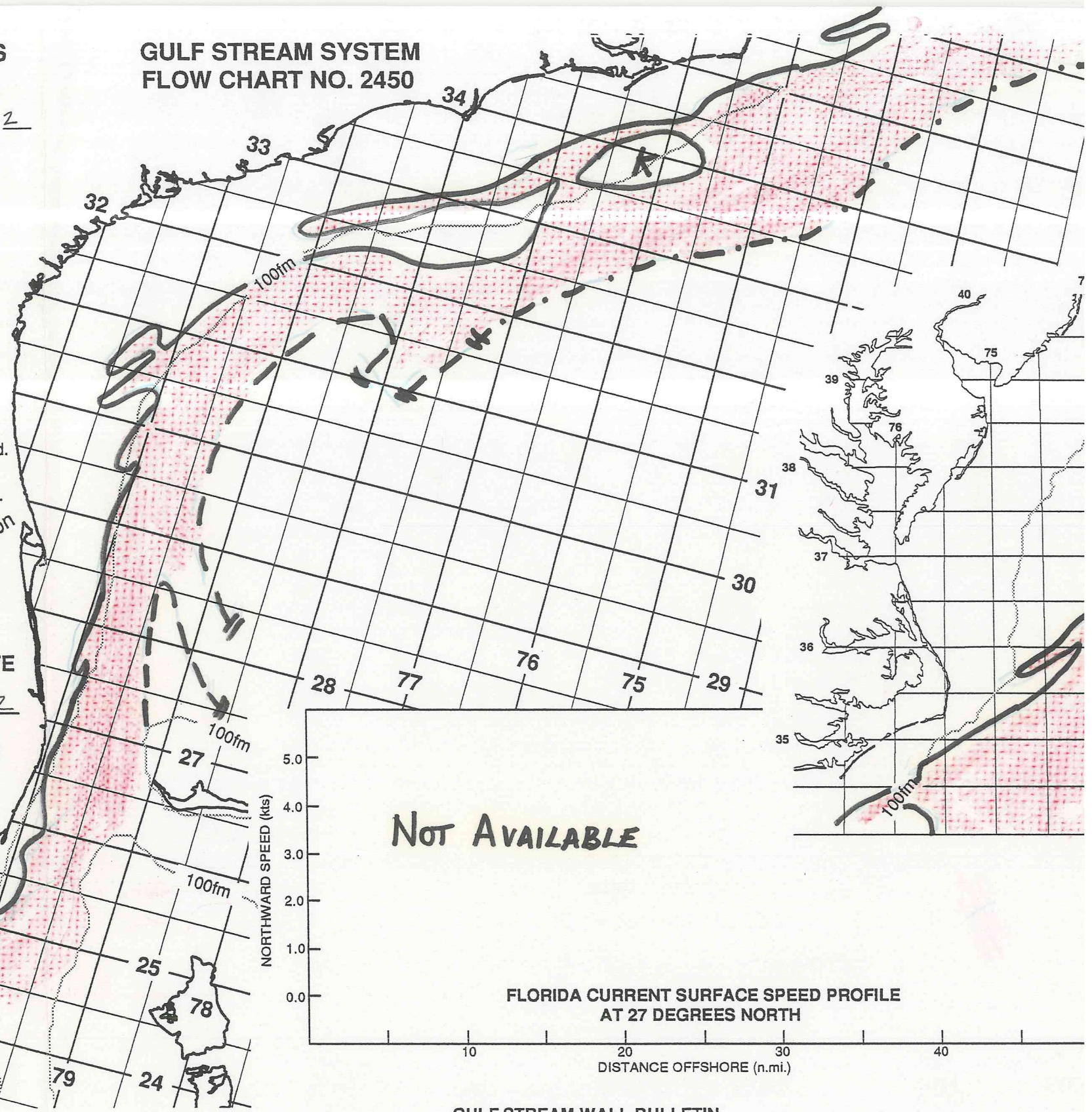
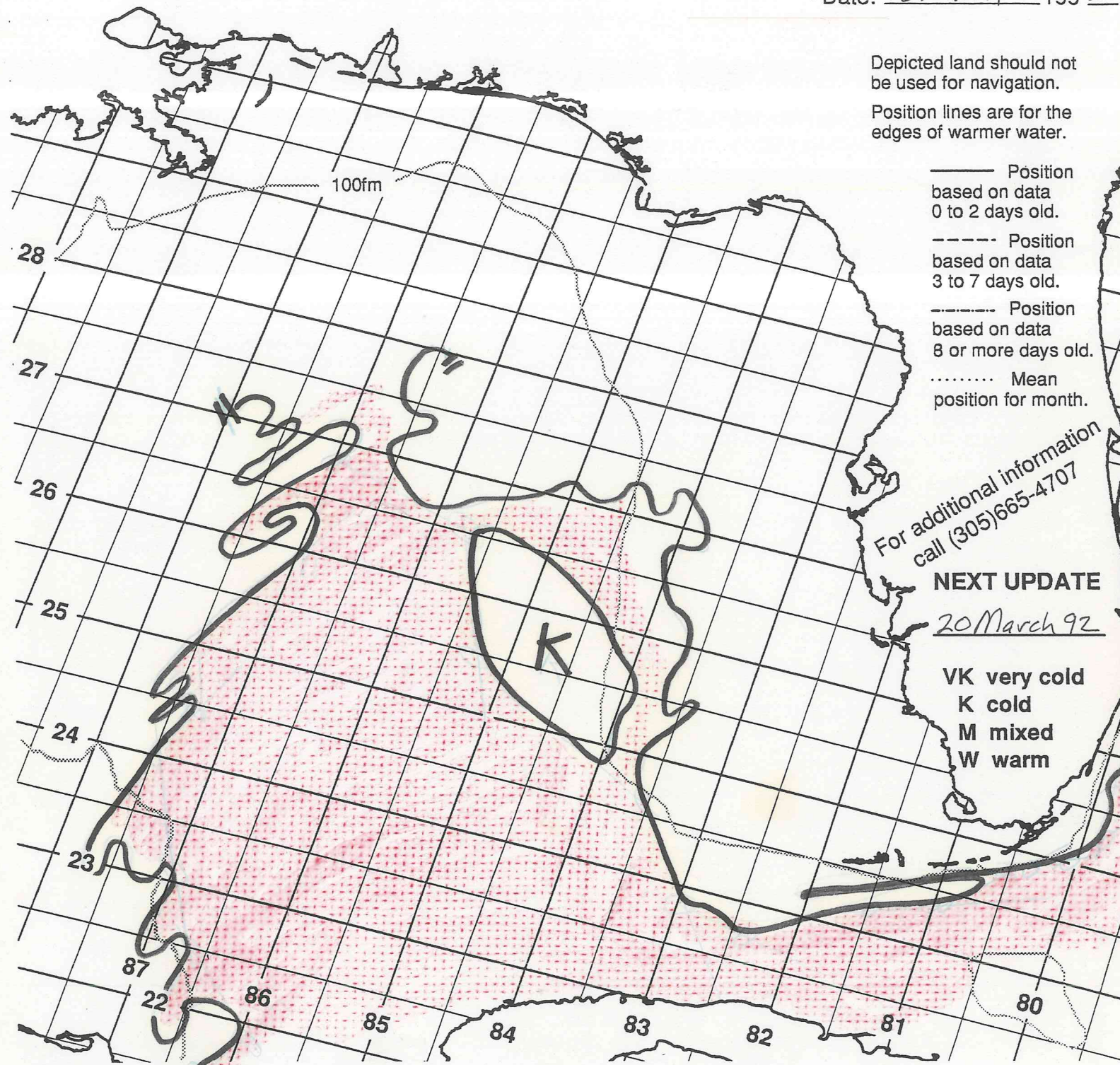
- Position based on data 0 to 2 days old.
- - - - Position based on data 3 to 7 days old.
- Position based on data 8 or more days old.
- Mean position for month.

For additional information call (305)665-4707

NEXT UPDATE


20 March 92

VK very cold
K cold
M mixed
W warm

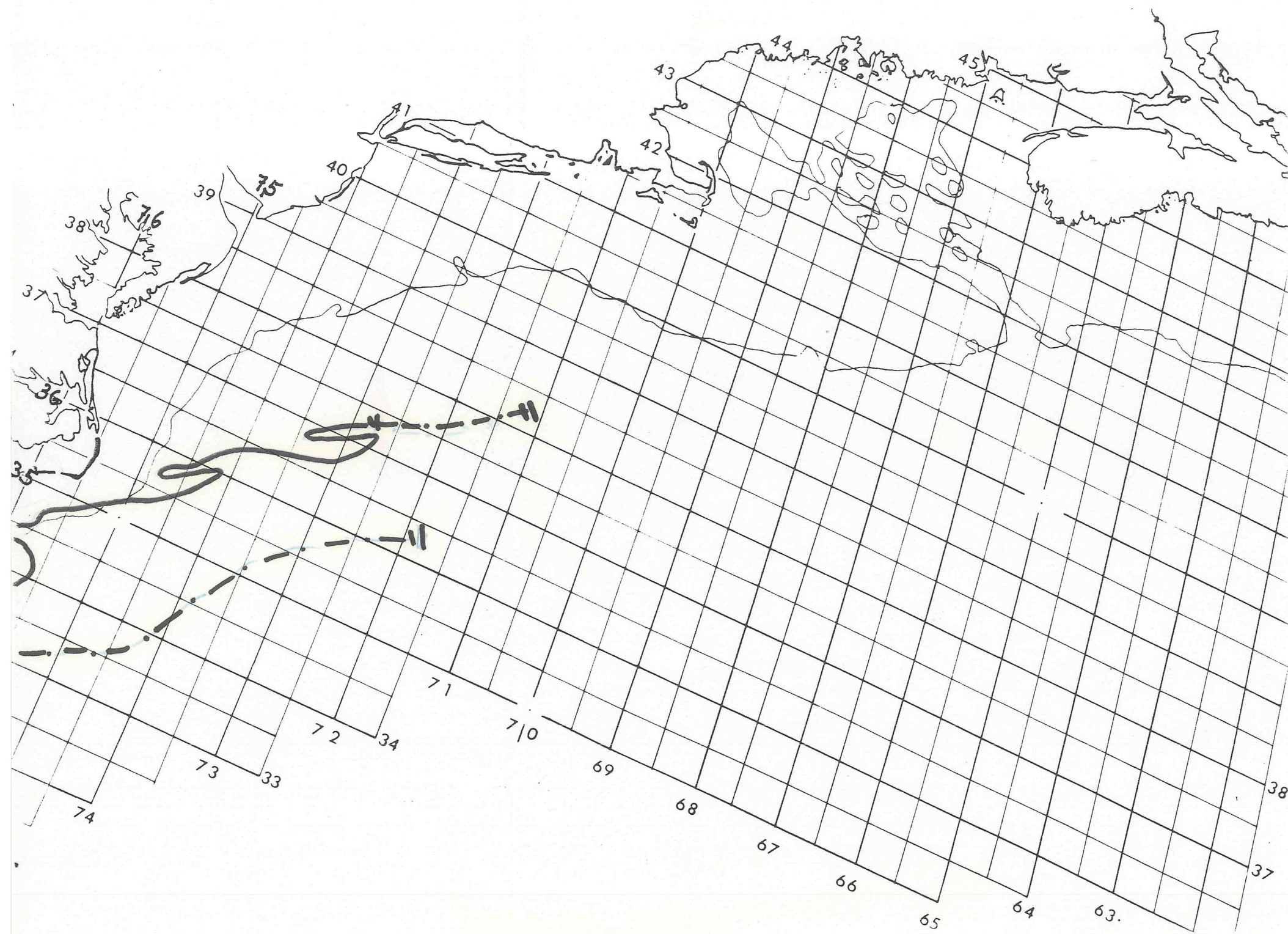


GULF STREAM WALL BULLETIN

LOOP CURRENT BULLETIN									
215/862	219/859	225/867	231/870	241/875	245/873	250/875	260/869	268/870	
265/857	255/853	246/836	238/829	237/824	243/815	244/809	249/803	250/801	
253/798	258/799	260/798							



MIAMI SFSS ANALYSIS OF THE GULF STREAM: 18 March 1992 PART B



**GULF STREAM SYSTEM
FLOW CHART NO. 2450**

NOAA Miami SFSS

**GULF STREAM SYSTEM
FLOW CHART NO. 2450**

Date: 20 March 1992

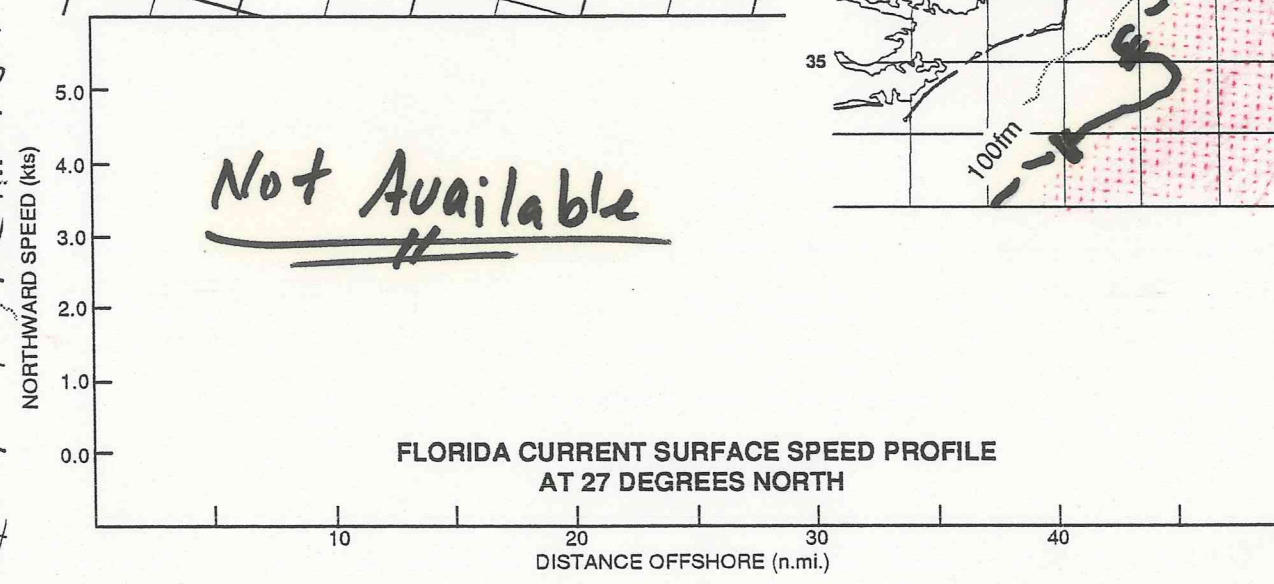
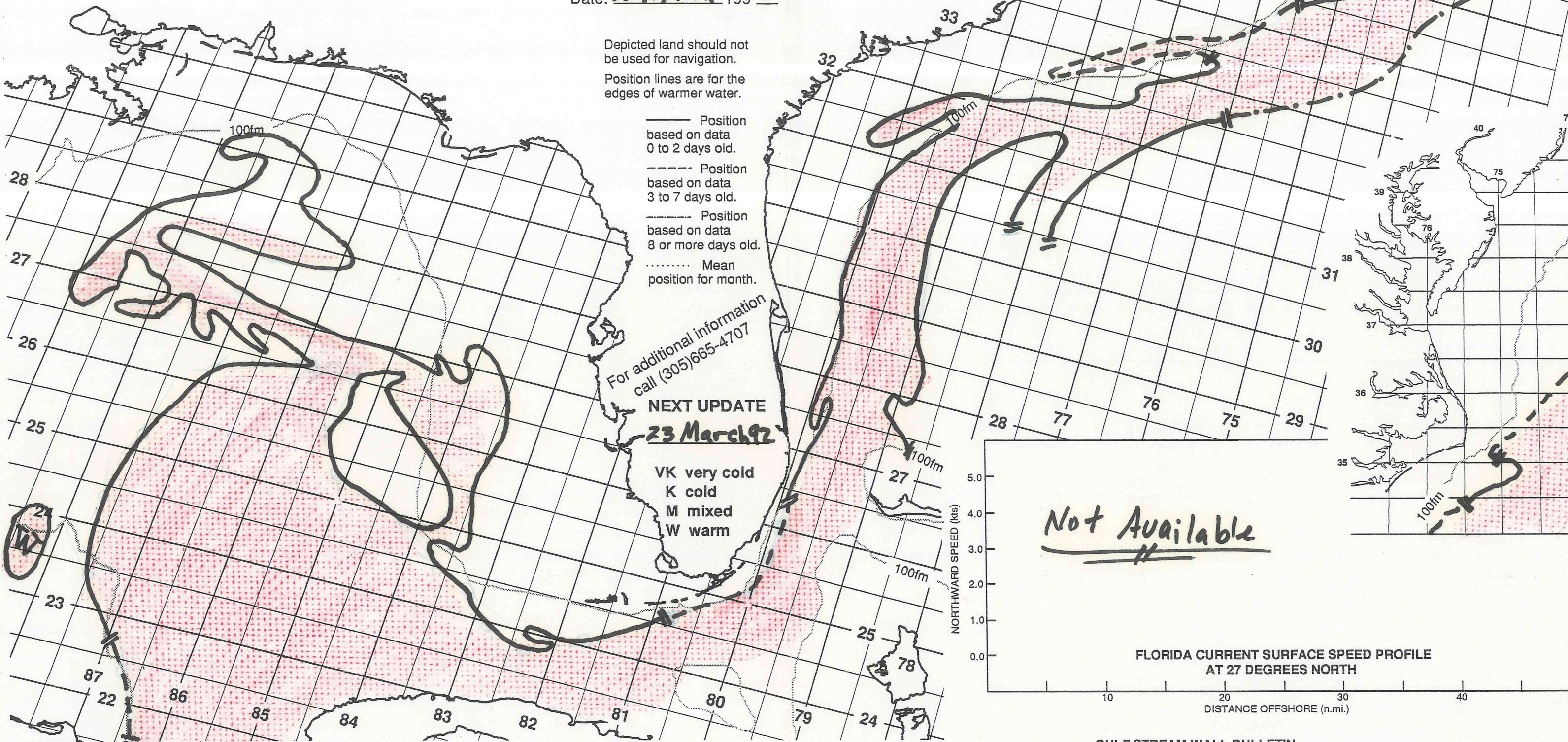
Depicted land should not be used for navigation.
Position lines are for the edges of warmer water.

- Position based on data 0 to 2 days old.
- - - - Position based on data 3 to 7 days old.
- · - · - Position based on data 8 or more days old.
- Mean position for month.

For additional information call (305)665-4707


NEXT UPDATE
23 March 92

VK very cold
K cold
M mixed
W warm

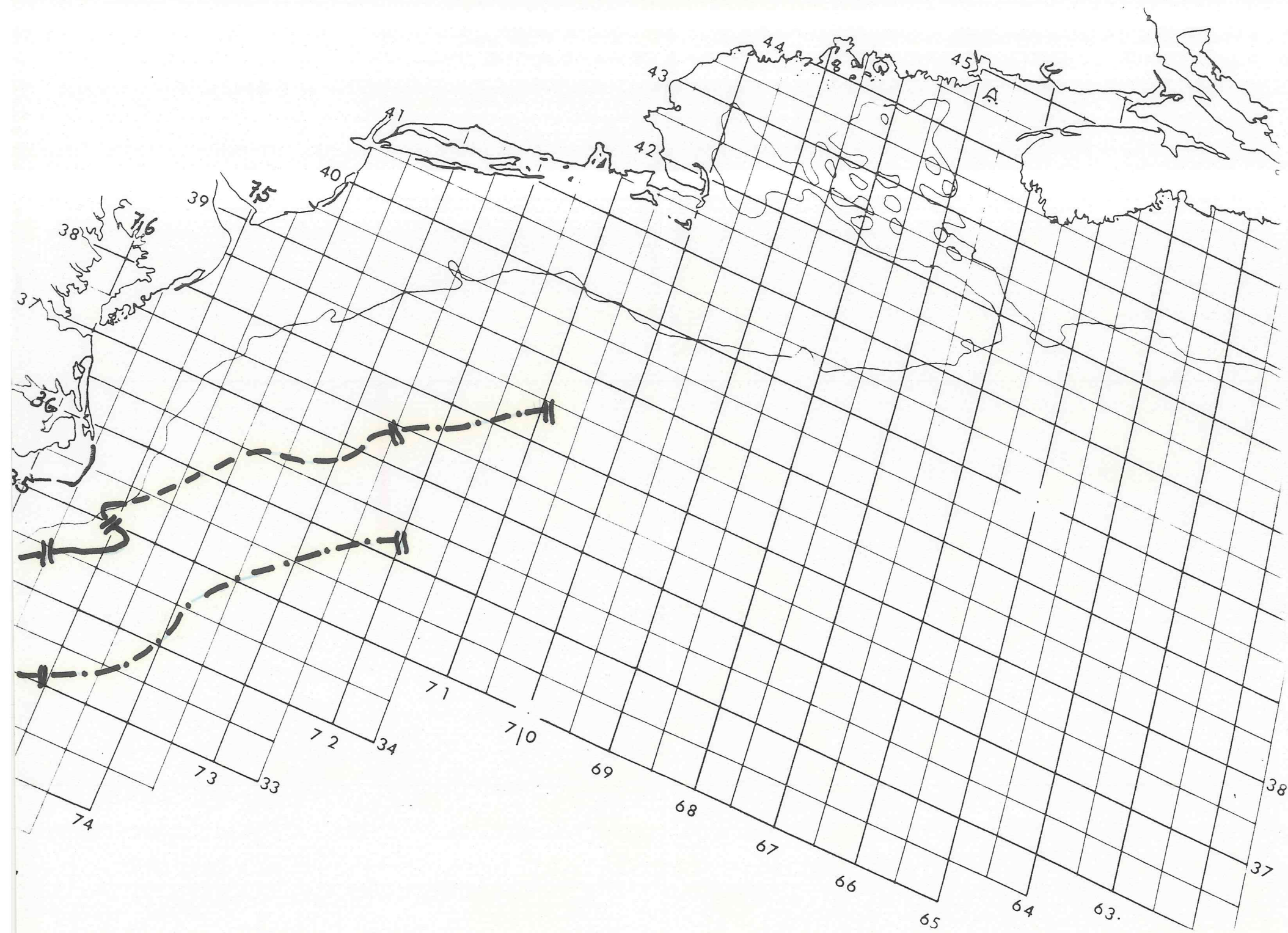


GULF STREAM WALL BULLETIN

GULF STREAM WALL BULLETIN									
LOOP CURRENT BULLETIN									
<u>216/863</u>	<u>224/867</u>	<u>234/875</u>	<u>244/877</u>	<u>252/875</u>	<u>262/870</u>	<u>266/859</u>	<u>265/853</u>	<u>262/85</u>	
<u>258/854</u>	<u>253/852</u>	<u>249/842</u>	<u>245/836</u>	<u>243/832</u>	<u>240/829</u>	<u>238/824</u>	<u>241/817</u>	<u>246/80</u>	
<u>252/800</u>	<u>256/799</u>	<u>260/799</u>							

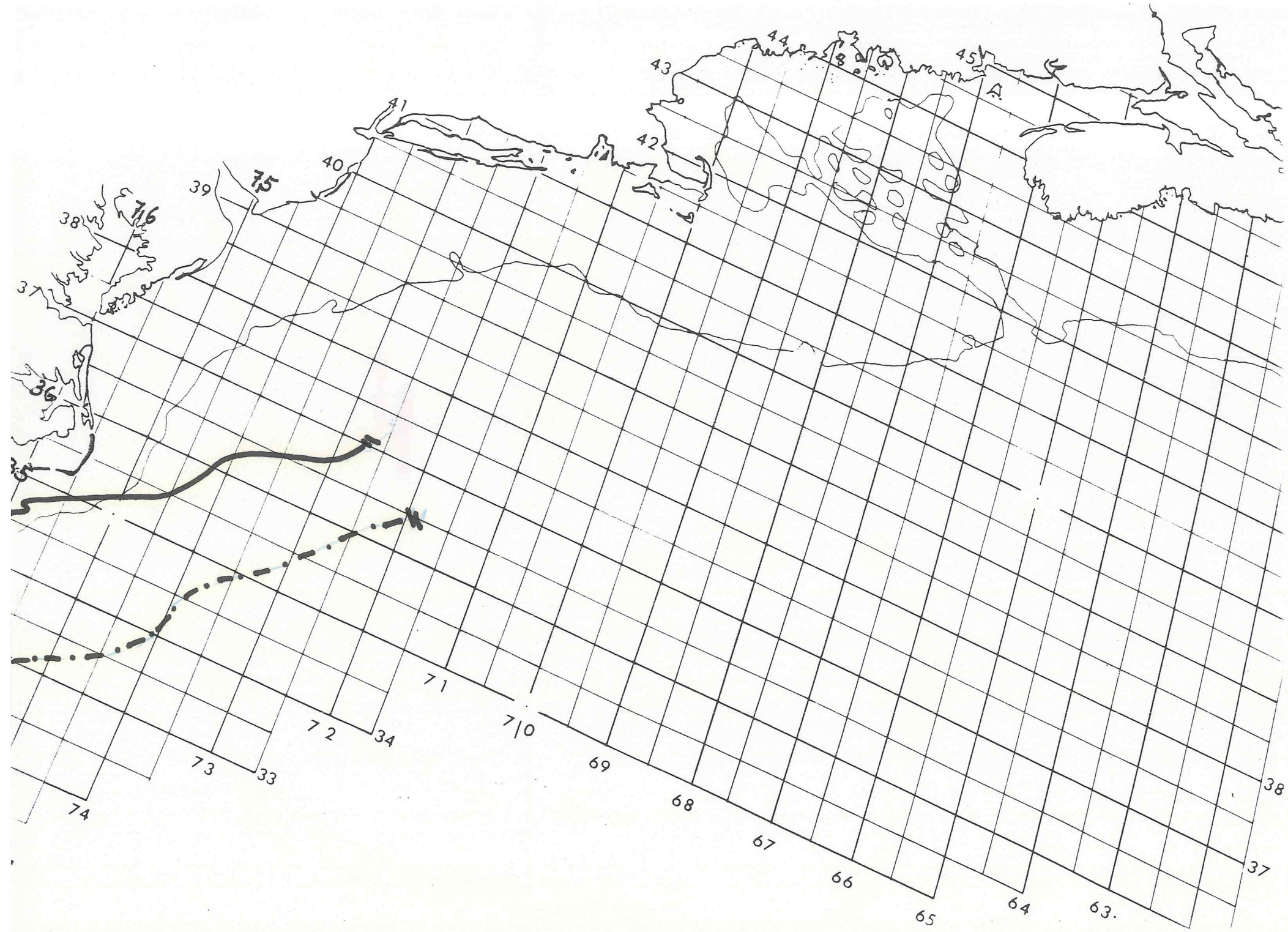


MIAMI SFSS ANALYSIS OF THE GULF STREAM: 20 March 1992 PART B



MIAMI SFSS ANALYSIS OF THE GULF STREAM: 23 March 1992

PART B



**GULF STREAM SYSTEM
FLOW CHART NO. 2450**

NOAA Miami SFSS

**GULF STREAM SYSTEM
FLOW CHART NO. 2450**

Date: 25 March 1992

Depicted land should not be used for navigation.

Position lines are for the edges of warmer water.

—— Position based on data 0 to 2 days old.

----- Position based on data 3 to 7 days old.

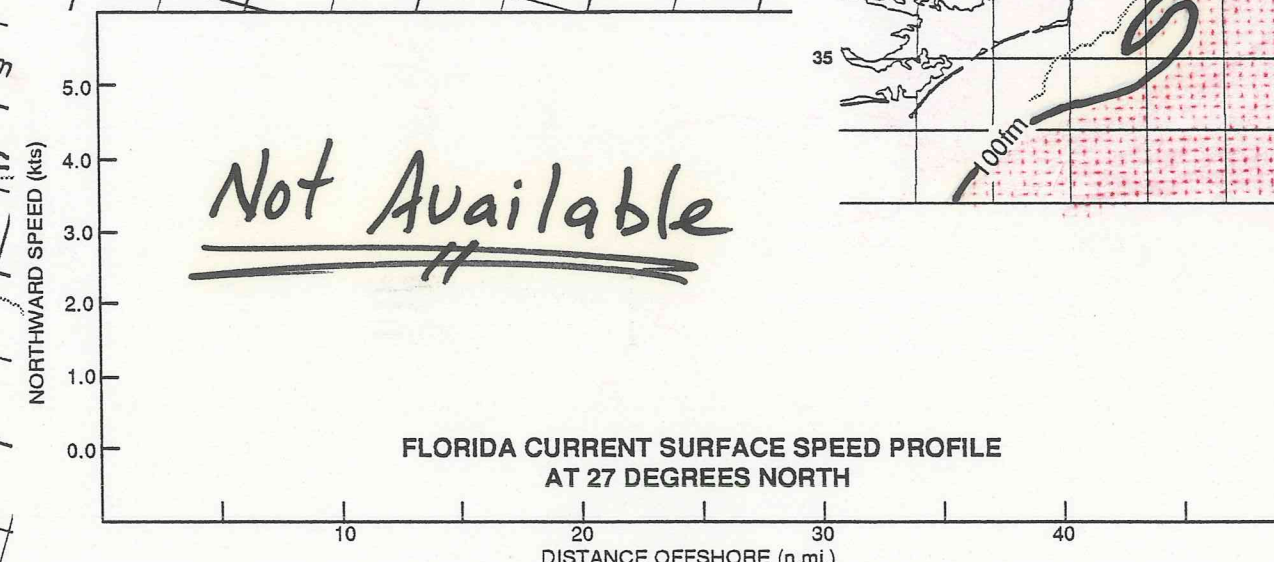
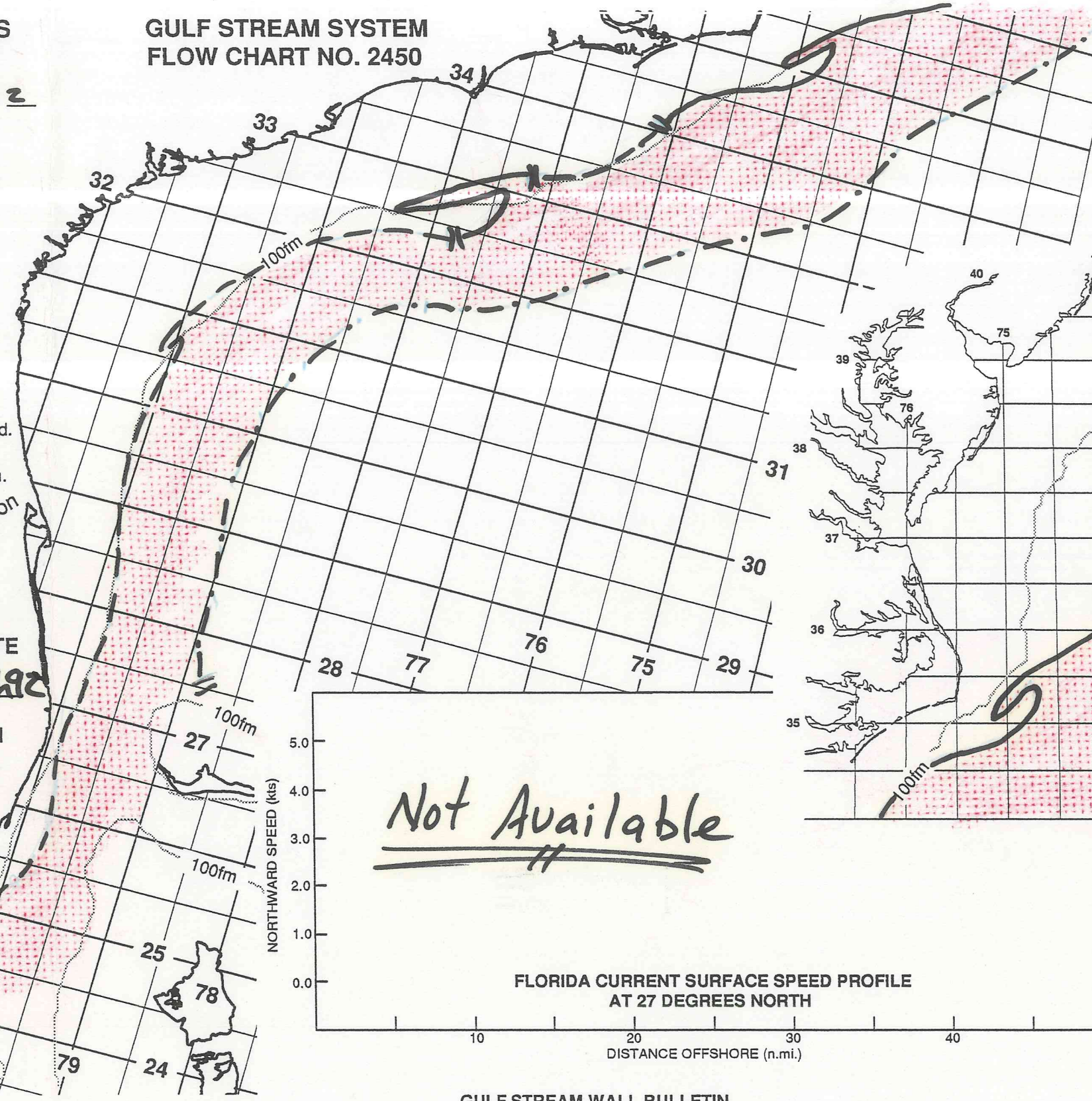
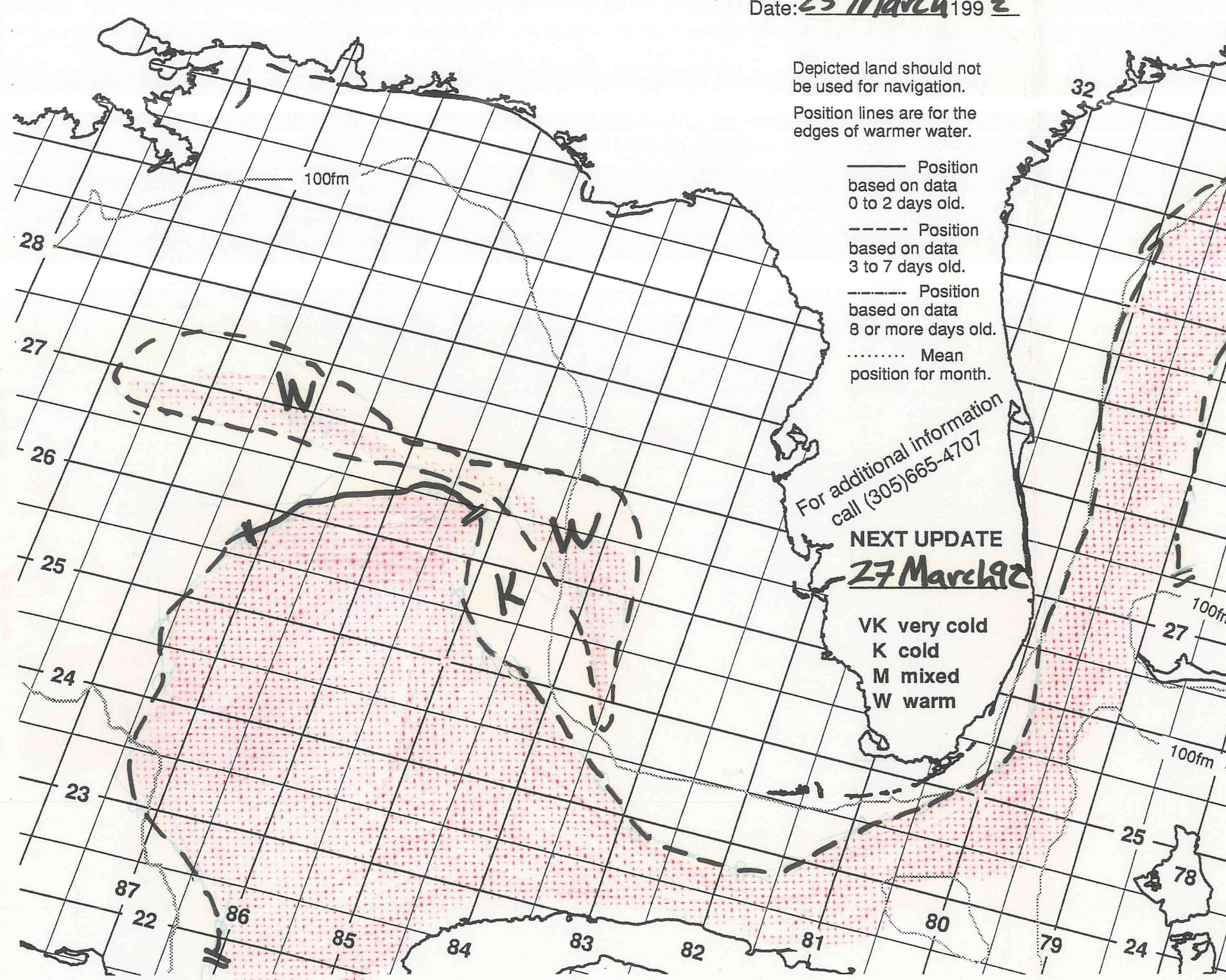
----- Position based on data 8 or more days old.

..... Mean position for month.

For additional information call (305)665-4707

NEXT UPDATE
27 March 92


VK very cold
K cold
M mixed
W warm



GULF STREAM WALL BULLETIN

217/861	221/861	225/865	230/872	235/874	242/874	247/876	257/872	260/861
262/867	266/857	264/852	256/851	252/847	256/843	244/835	238/828	237/818
239/814	244/809	249/803	253/799	260/798				

LOOP CURRENT BULLETIN



**GULF STREAM SYSTEM
FLOW CHART NO. 2450**

NOAA Miami SFSS

**GULF STREAM SYSTEM
FLOW CHART NO. 2450**

Date: **27 MAR** 199**2**

Depicted land should not be used for navigation.

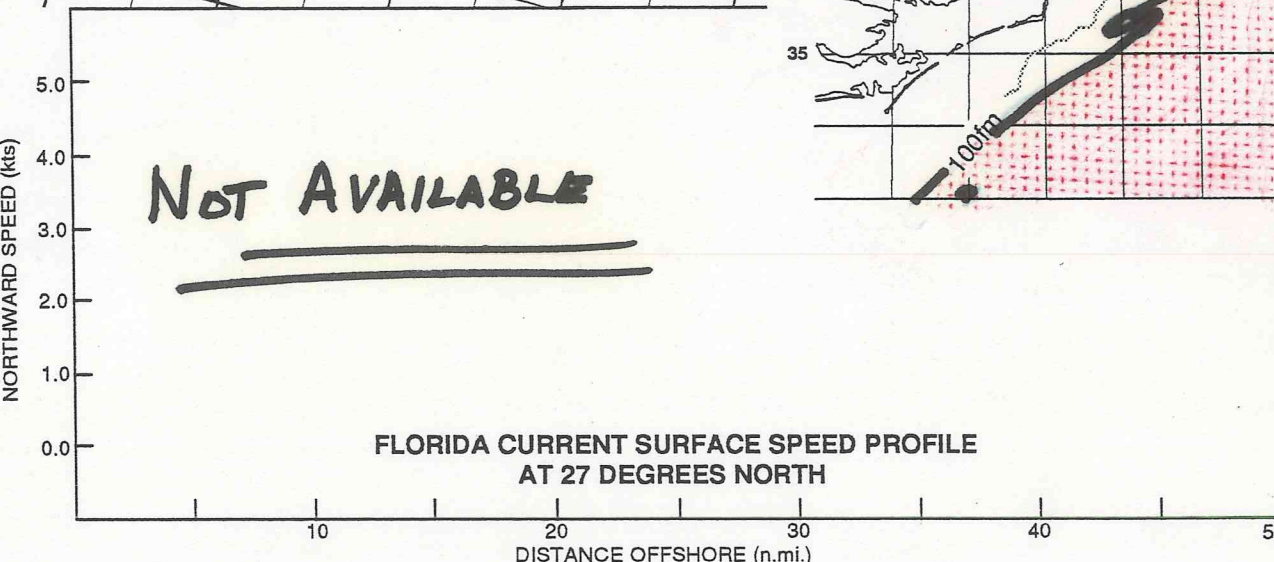
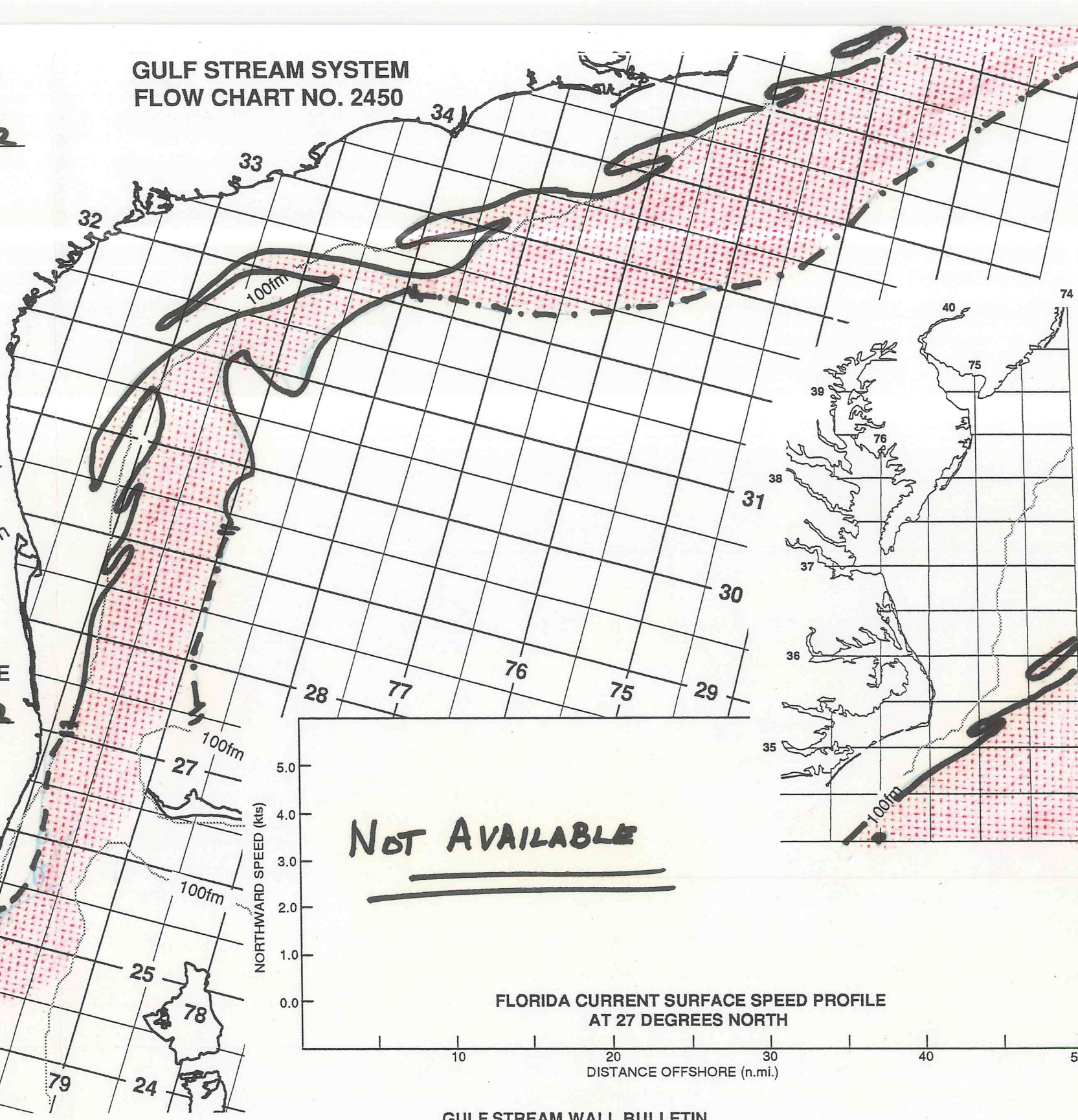
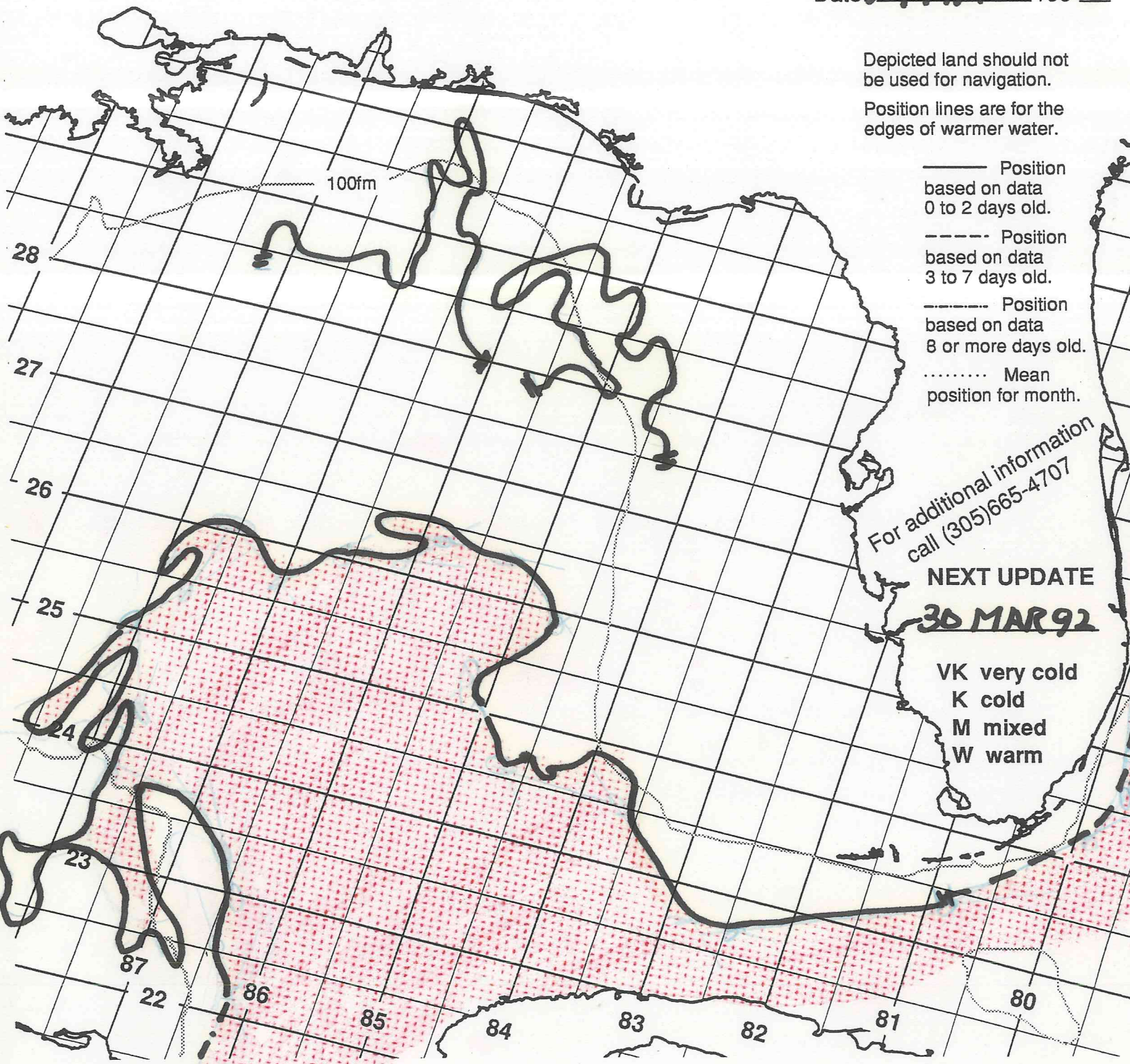
Position lines are for the edges of warmer water.

- Position based on data 0 to 2 days old.
- - - Position based on data 3 to 7 days old.
- · - · - Position based on data 8 or more days old.
- Mean position for month.

For additional information call (305)665-4707

**NEXT UPDATE
30 MAR 92**


VK very cold
K cold
M mixed
W warm



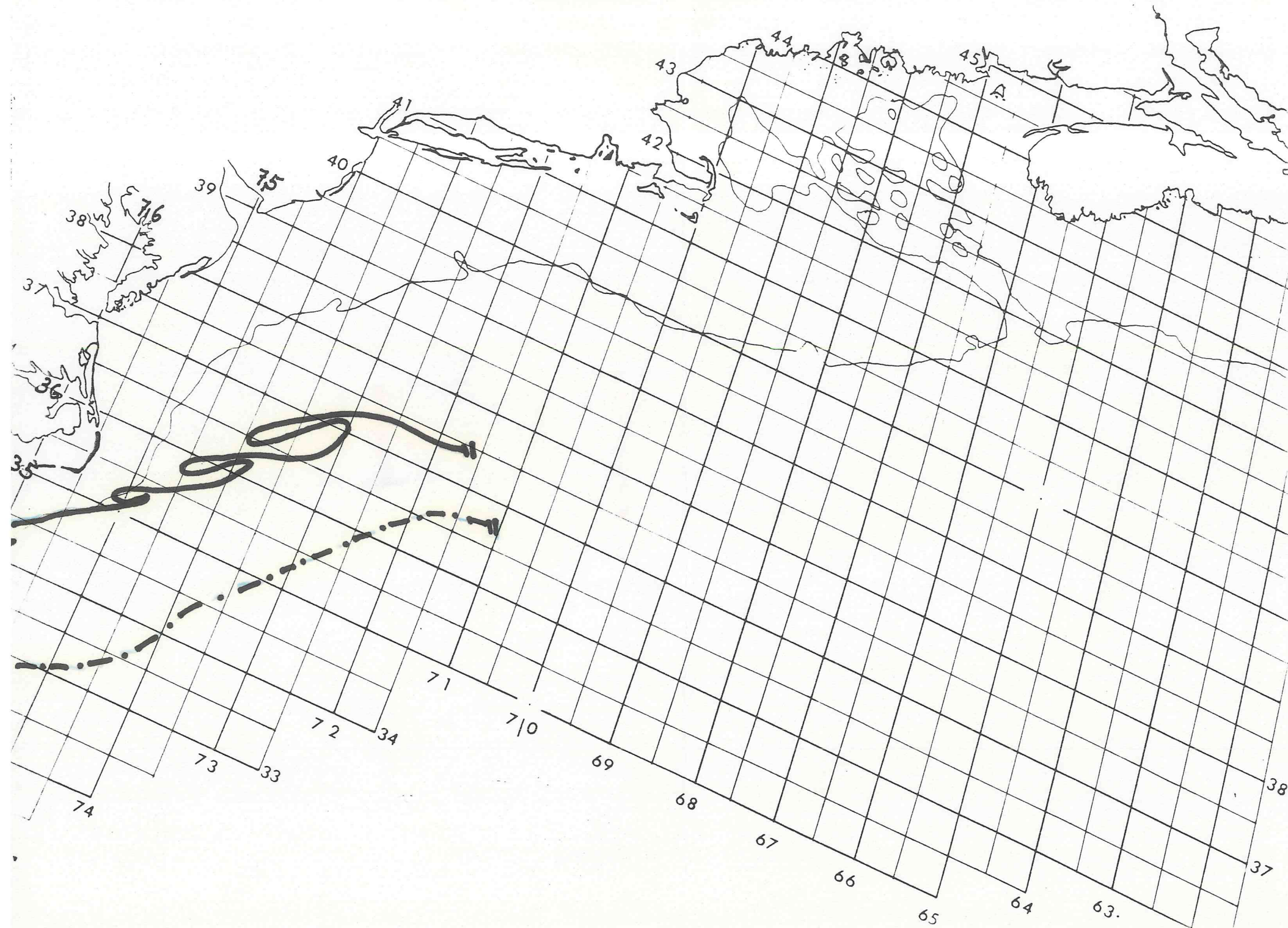
GULF STREAM WALL BULLETIN

LOOP CURRENT BULLETIN

215/862	222/862	225/864	230/865	233/866	237/871	238/875	243/878	250/880
254/878	261/876	258/870	261/866	261/861	264/859	263/852	259/847	252/851
246/847	245/836	238/828	238/824	241/815	244/808	248/803	252/799	255/798
260/799								



MIAMI SFSS ANALYSIS OF THE GULF STREAM: **27 MAR** 1992. PART B



**GULF STREAM SYSTEM
FLOW CHART NO. 2450**

NOAA Miami SFSS

**GULF STREAM SYSTEM
FLOW CHART NO. 2450**

Date: March 30 1992

Depicted land should not be used for navigation.

Position lines are for the edges of warmer water.

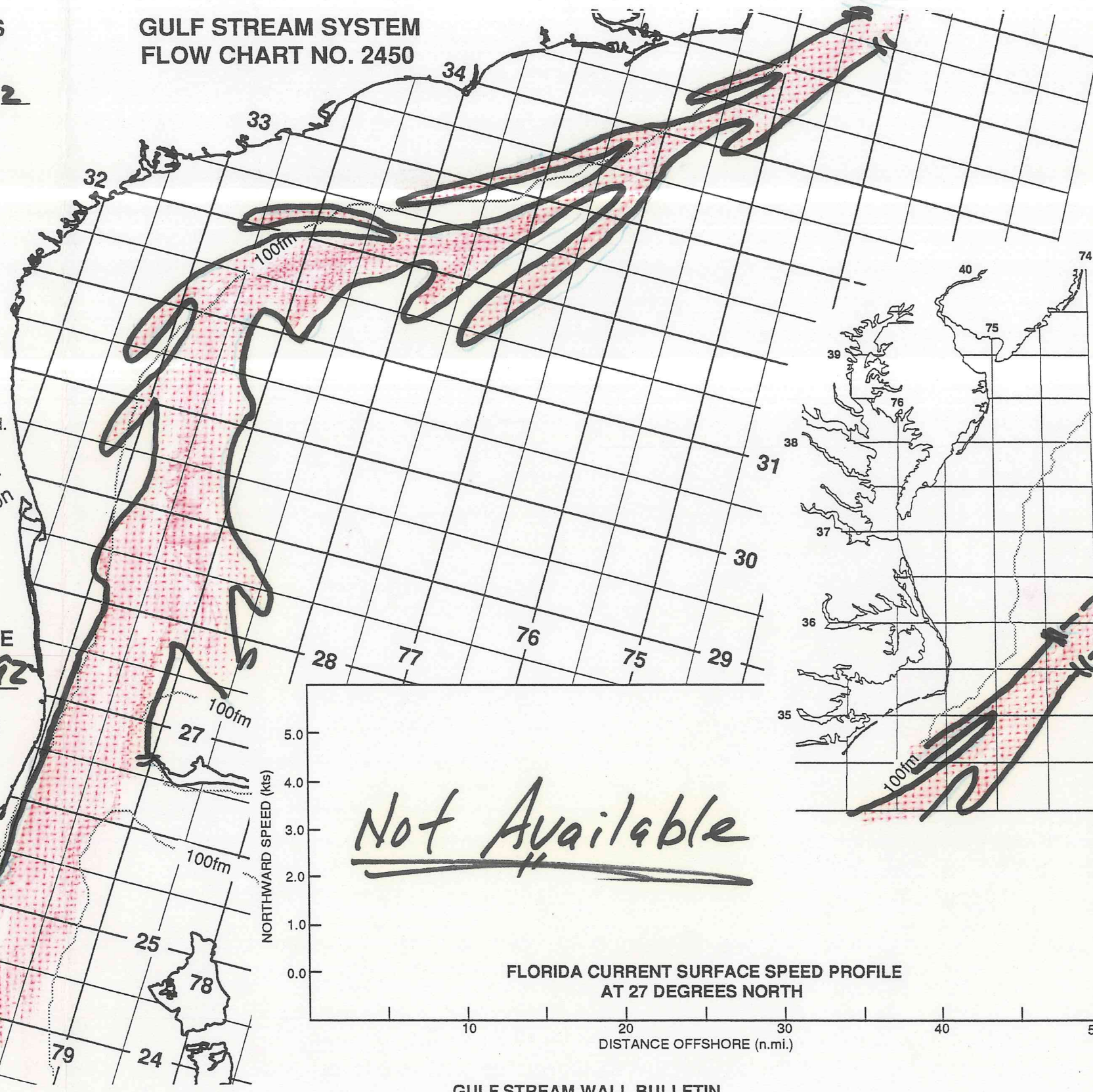
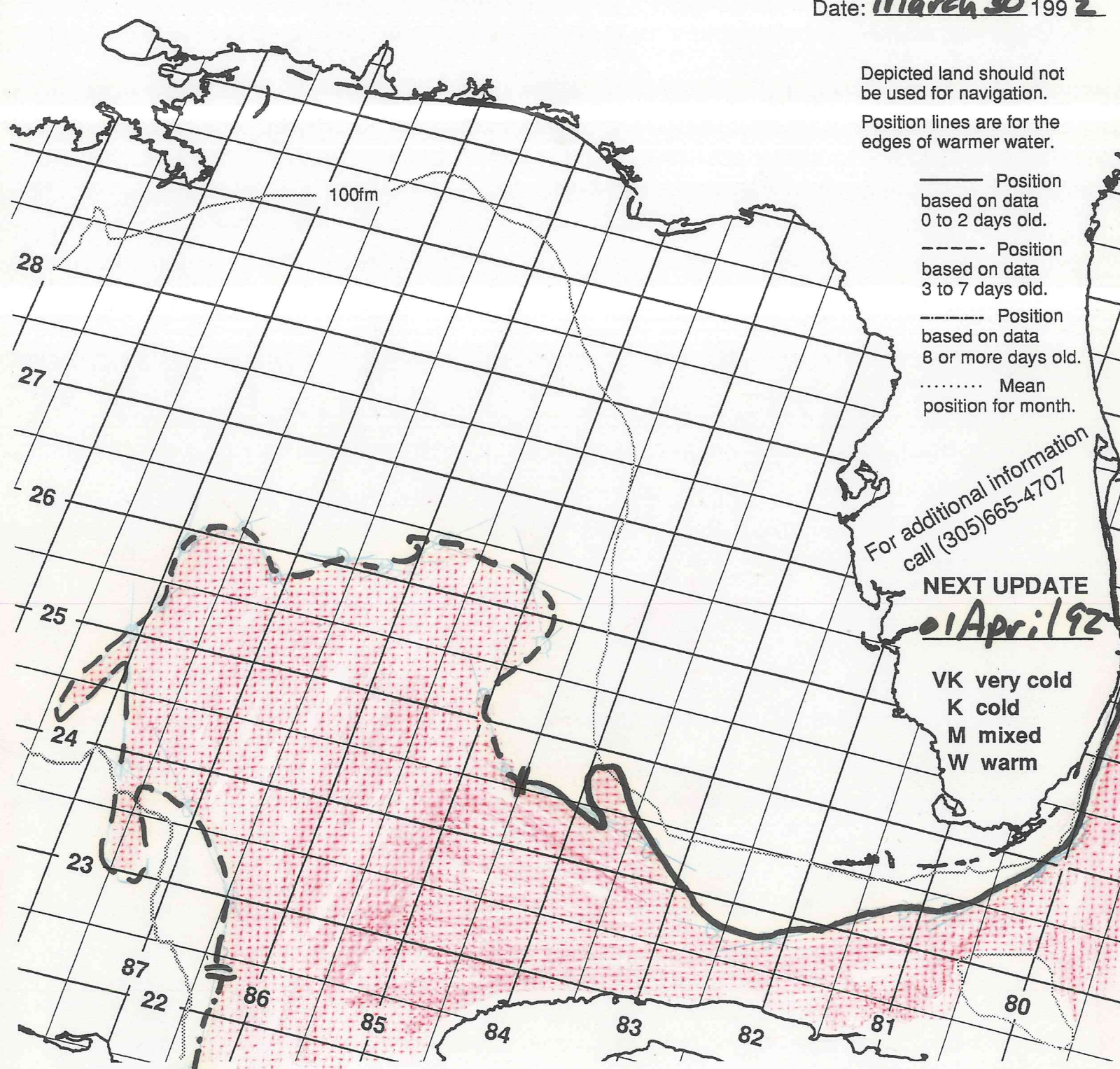
- Position based on data 0 to 2 days old.
- - - - Position based on data 3 to 7 days old.
- Position based on data 8 or more days old.
- Mean position for month.

For additional information call (305)665-4707

NEXT UPDATE

01 April 92

VK very cold
K cold
M mixed
W warm



GULF STREAM WALL BULLETIN

LOOP CURRENT BULLETIN									
215/863	225/864	230/865	236/871	239/878	250/881	254/879	259/879	261/875	
258/871	261/866	261/863	264/858	263/850	258/848	252/850	246/846	243/833	
233/826	233/822	243/812	244/808	249/802	253/799	260/799			



MIAMI SFSS ANALYSIS OF THE GULF STREAM: 30 March 1992 PART B

