

**GULF STREAM SYSTEM  
FLOW CHART NO. 2450**

**NOAA Miami SFSS**

**GULF STREAM SYSTEM  
FLOW CHART NO. 2450**

Date: **01 JUL 1992**

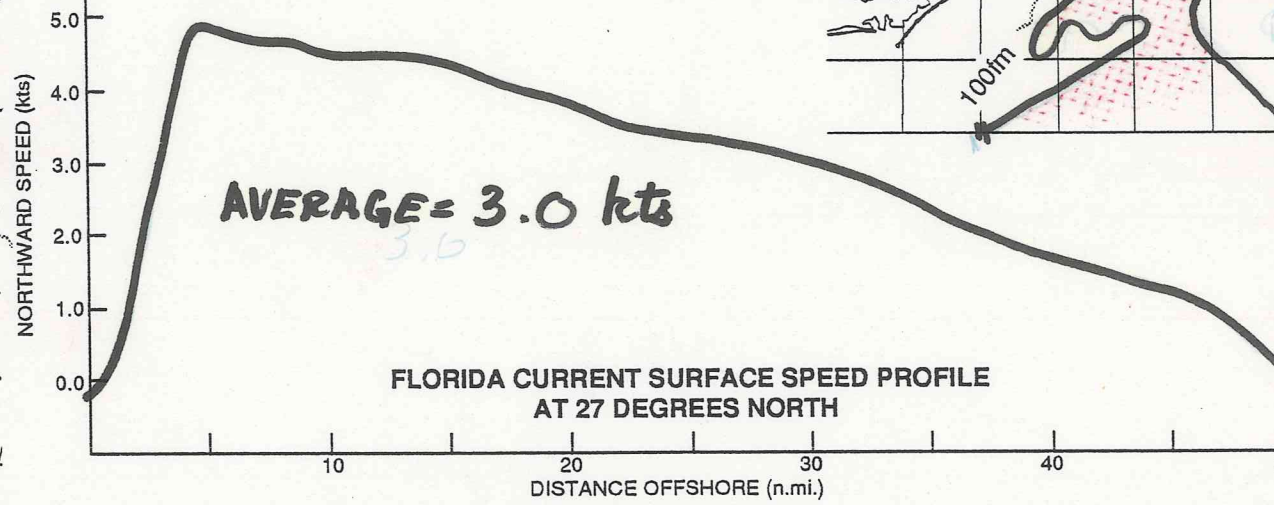
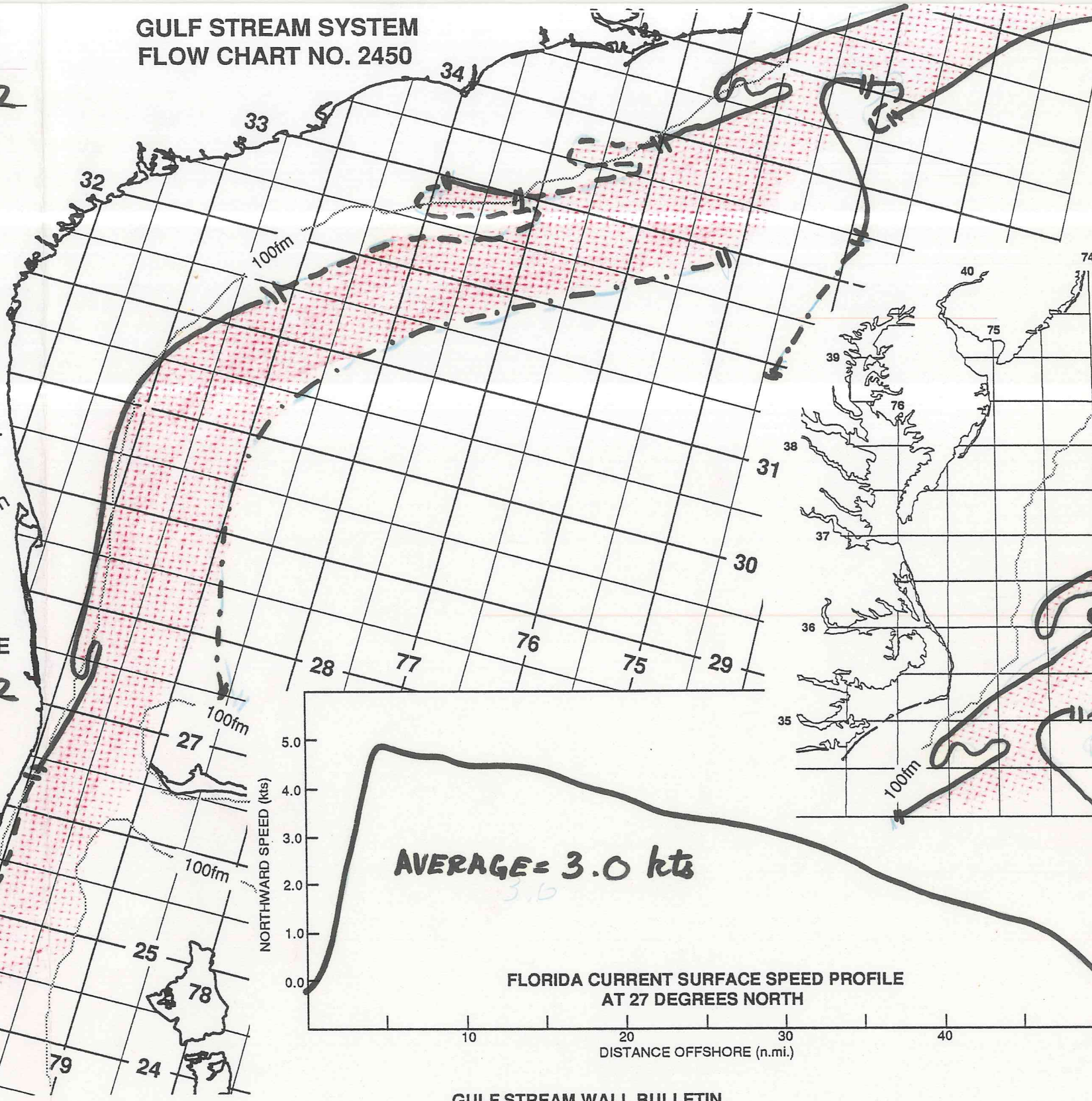
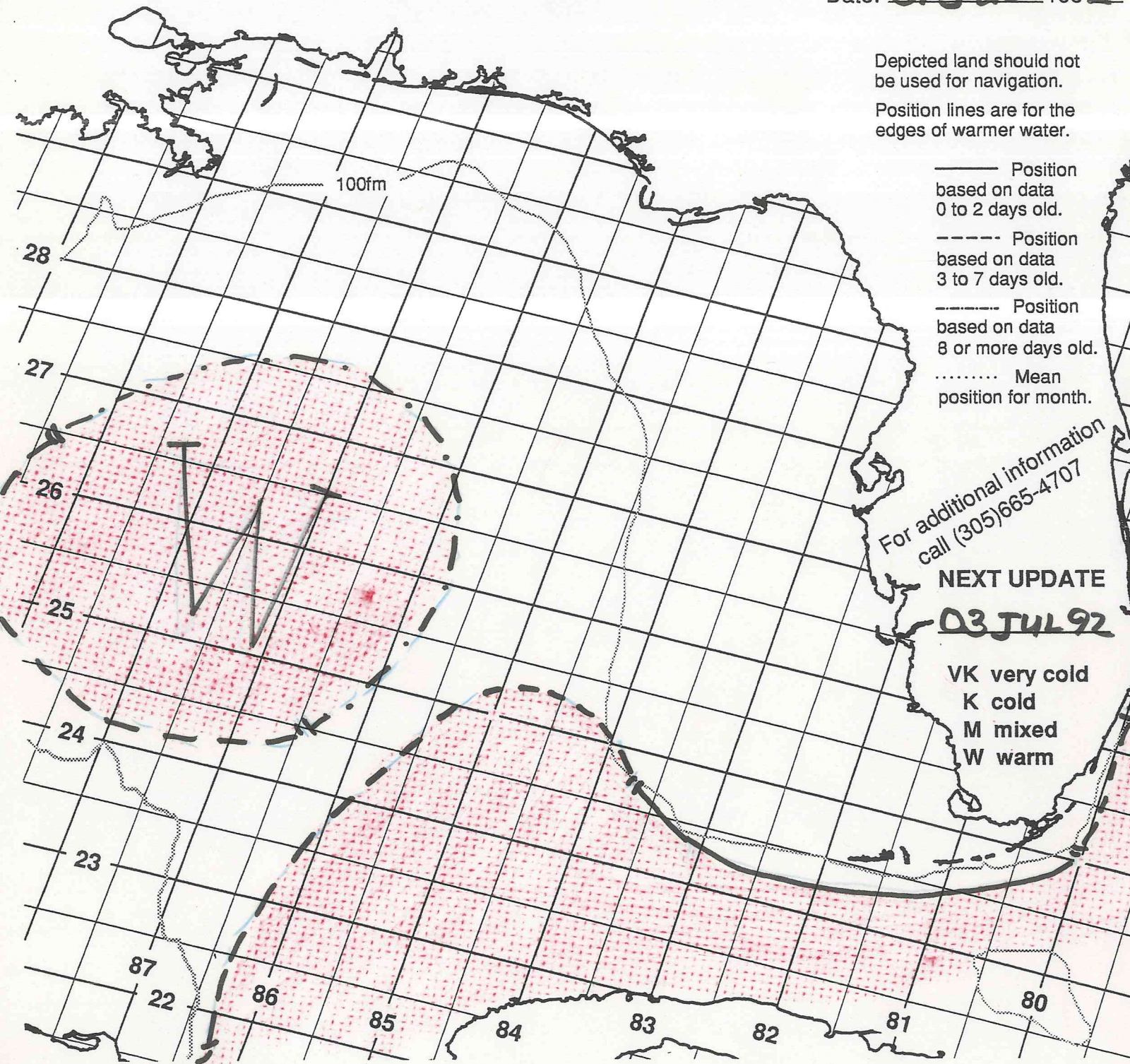
Depicted land should not be used for navigation.  
Position lines are for the edges of warmer water.

- Position based on data 0 to 2 days old.
- - - - Position based on data 3 to 7 days old.
- Position based on data 8 or more days old.
- ..... Mean position for month.

For additional information call (305)665-4707

**NEXT UPDATE  
03 JUL 92**

VK very cold  
K cold  
M mixed  
W warm



**GULF STREAM WALL BULLETIN**

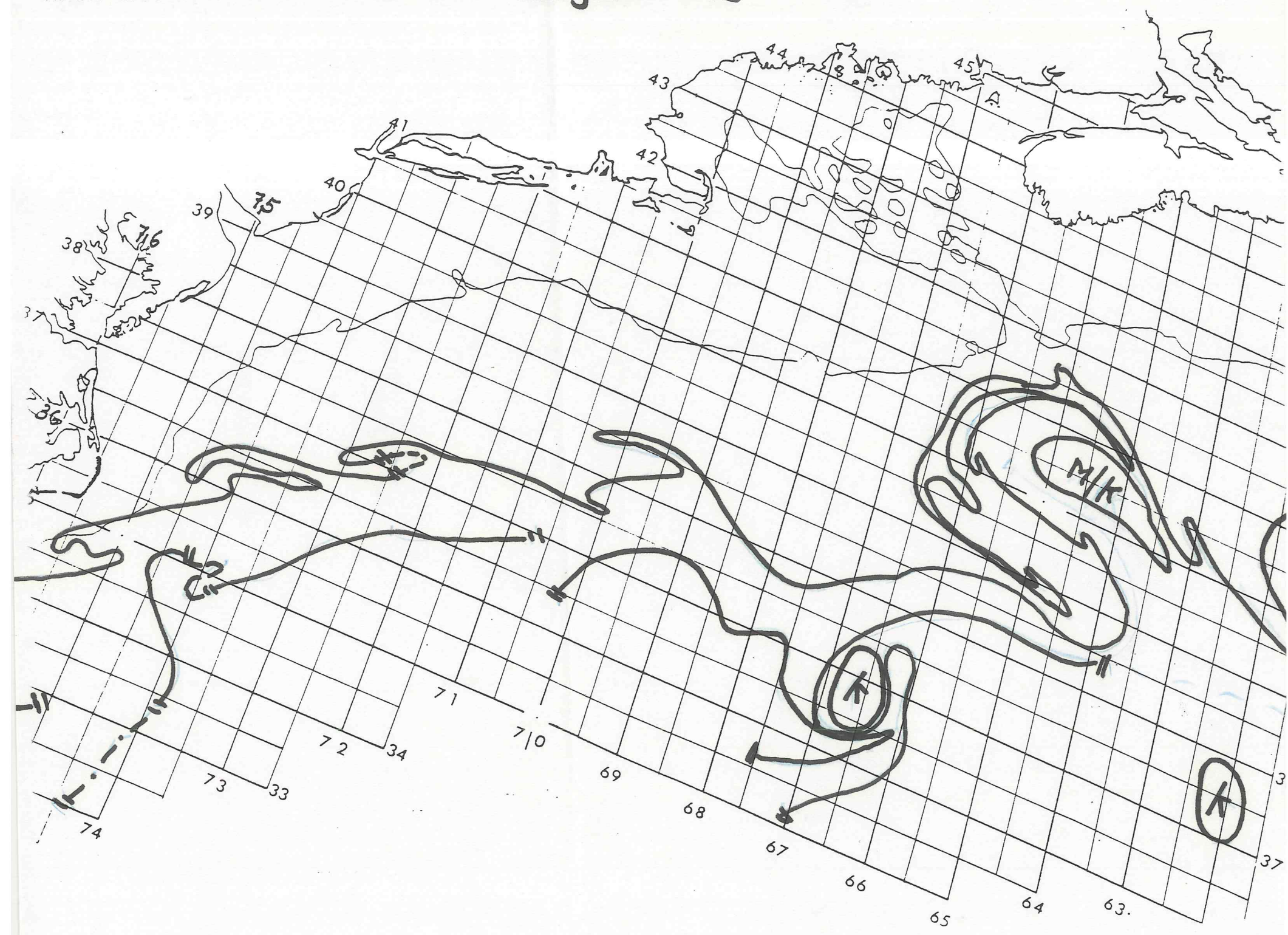

**LOOP CURRENT BULLETIN**

217/B63	222/B64	230/B63	241/B69	250/B53	253/B47	252/B42	247/B36	243/B31
240/B23	240/B19	242/B14	249/B02	253/B00	260/B99	WARM	EDDY BAND BY	
242/B70	242/B79	248/B92	253/B00	258/B98	266/B92	273/B86	276/B76	276/B69
273/B64	269/B59	261/B57	255/B57	244/B64	242/B71			

*SLP*



MIAMI SFSS ANALYSIS OF THE GULF STREAM: 01 JUL 1992 PART B



**GULF STREAM SYSTEM  
FLOW CHART NO. 2450**

**NOAA Miami SFSS**

**GULF STREAM SYSTEM  
FLOW CHART NO. 2450**

Date: 03 JUL 1992

Depicted land should not be used for navigation.  
Position lines are for the edges of warmer water.

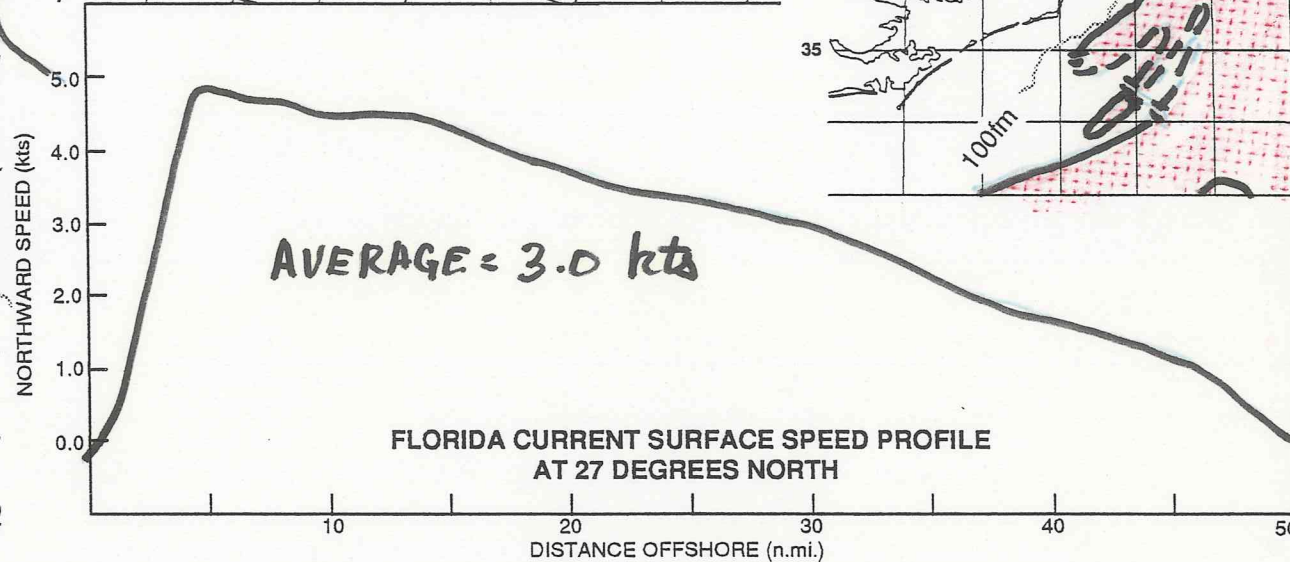
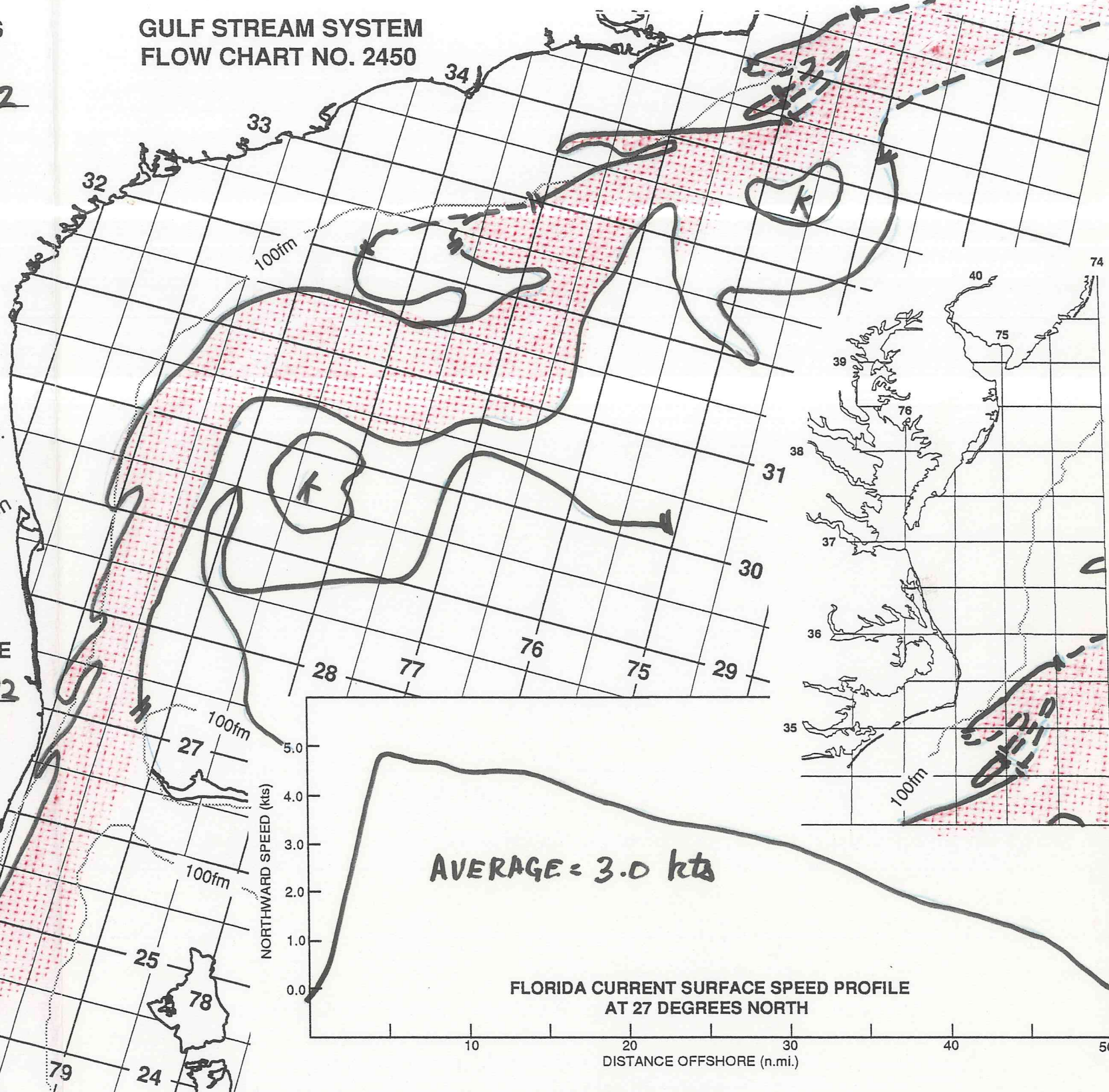
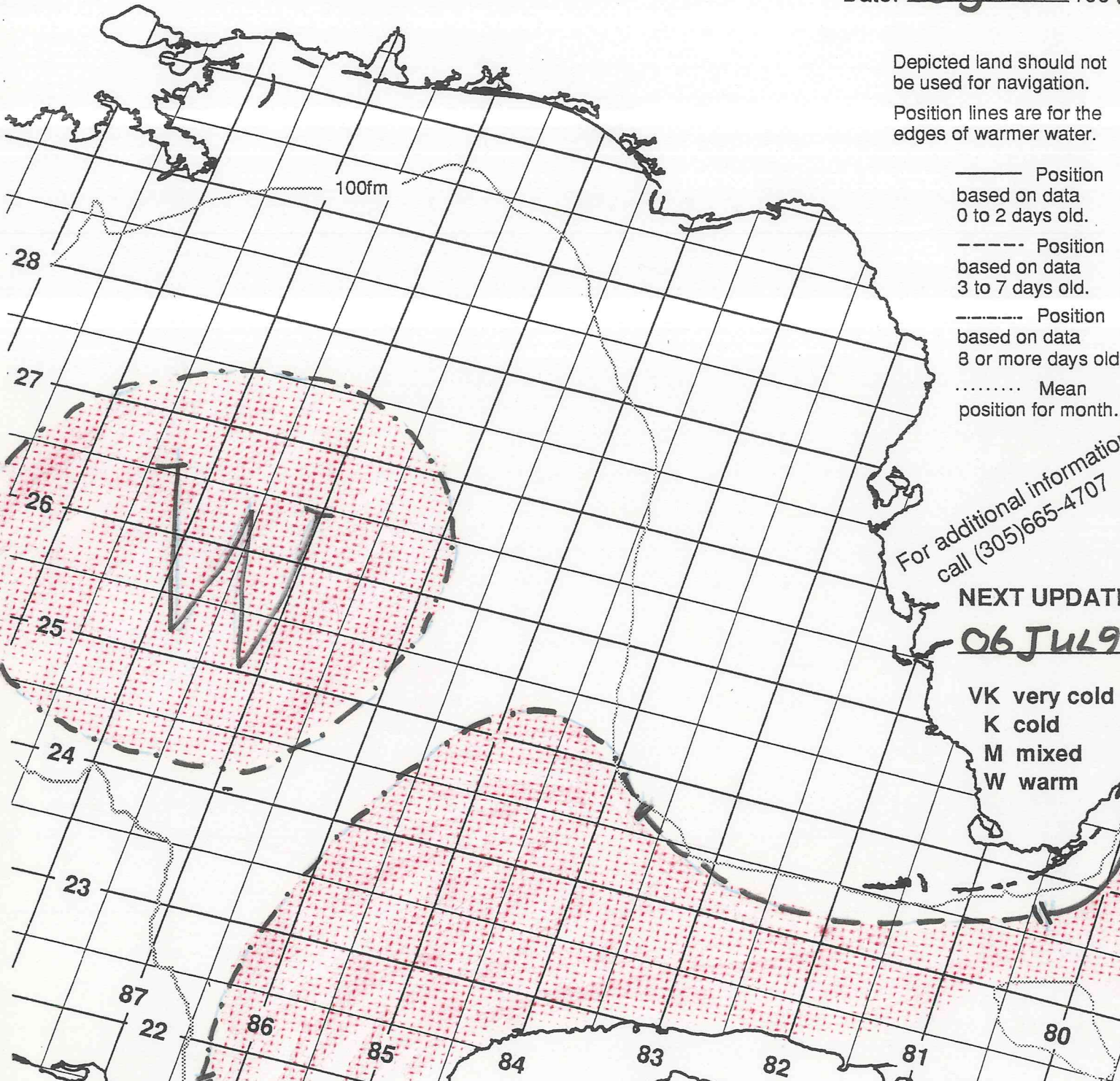
- Position based on data 0 to 2 days old.
- - - - Position based on data 3 to 7 days old.
- Position based on data 8 or more days old.
- ..... Mean position for month.

For additional information call (305)665-4707

**NEXT UPDATE**

06 JUL 92


VK very cold  
K cold  
M mixed  
W warm



**GULF STREAM WALL BULLETIN**

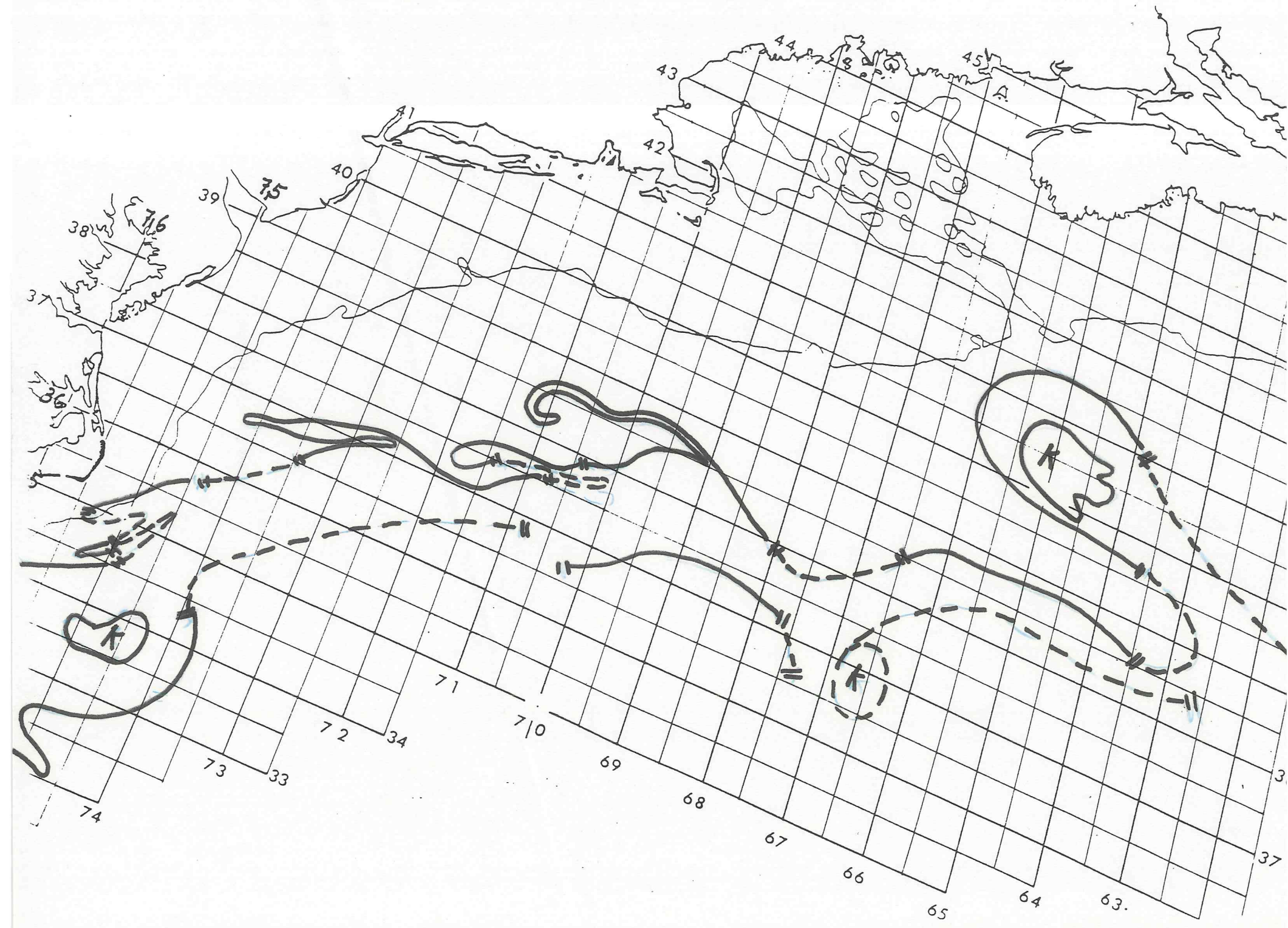

**LOOP CURRENT BULLETIN**

217/863	222/864	230/863	241/869	250/853	253/847	252/842	247/836	243/831
242/823	242/819	245/810	248/801	252/799	260/798	WARM	EDD	BNDD BY
242/870	242/879	248/892	252/900	258/898	266/892	272/886	276/876	276/869
273/864	269/859	261/857	255/857	244/864	242/870	214		



MIAMI SFSS ANALYSIS OF THE GULF STREAM: 03 JUL 1992

PART B



GULF STREAM SYSTEM  
FLOW CHART NO. 2450

NOAA Miami SFSS

GULF STREAM SYSTEM  
FLOW CHART NO. 2450

Date: 06 JUL 1992

Depicted land should not  
be used for navigation.  
Position lines are for the  
edges of warmer water.

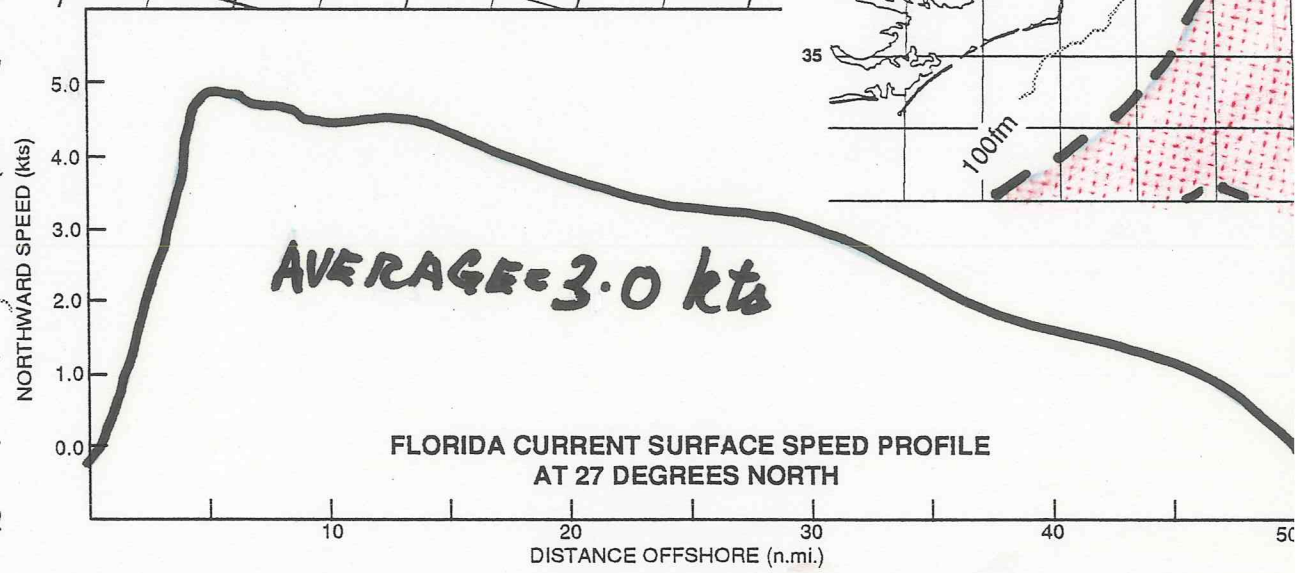
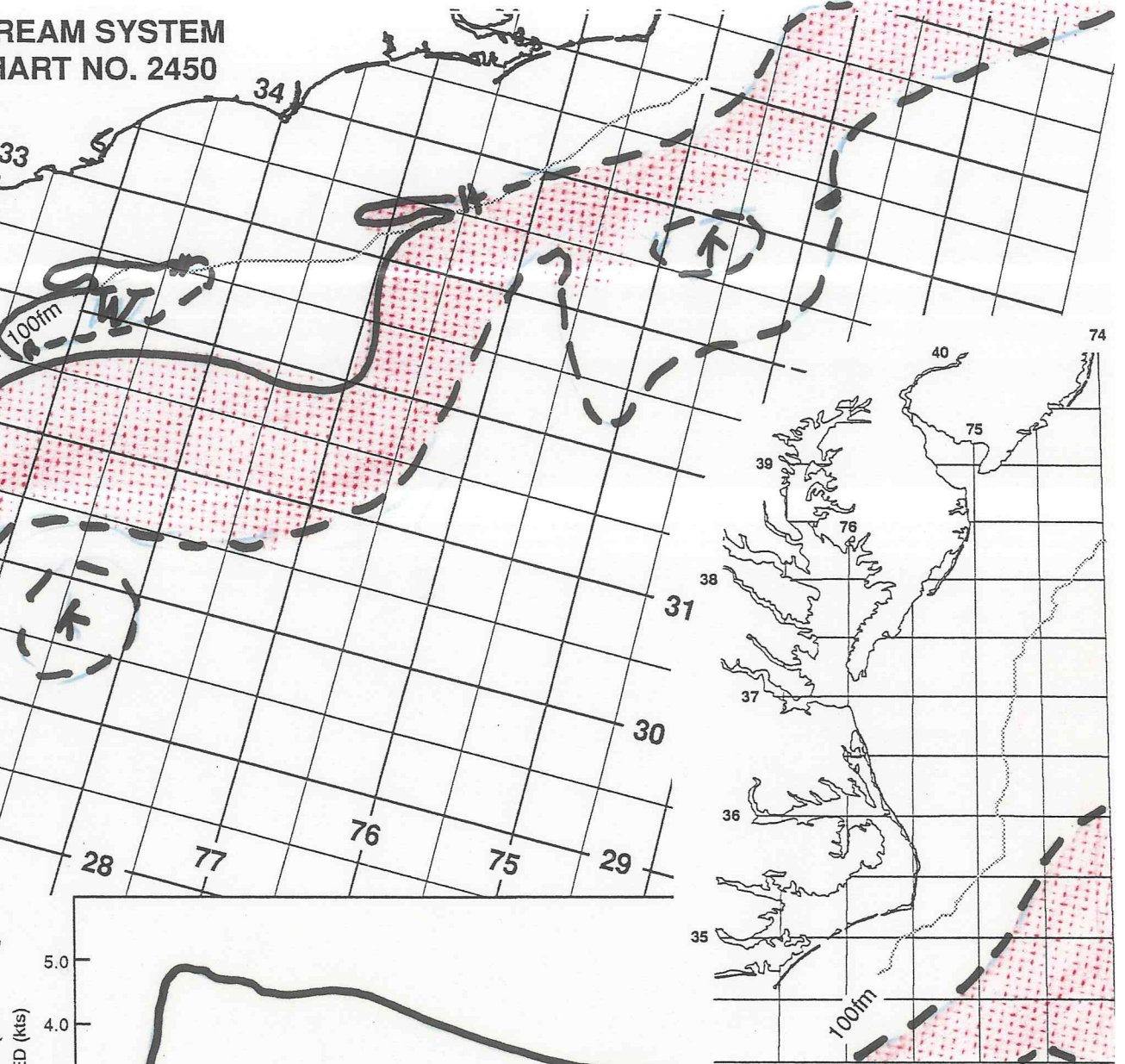
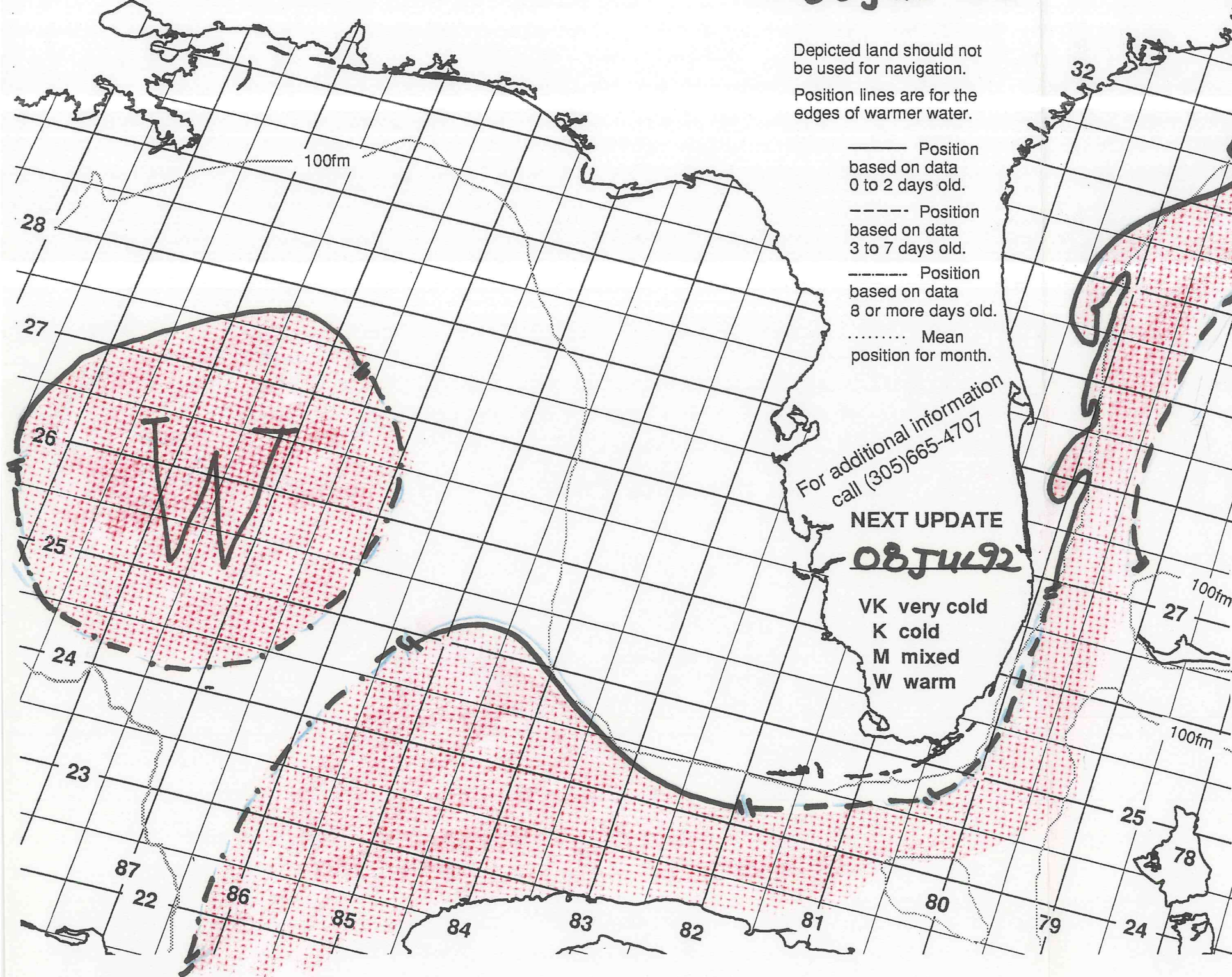
- Position based on data 0 to 2 days old.
- - - - Position based on data 3 to 7 days old.
- · · · Position based on data 8 or more days old.
- Mean position for month.

For additional information  
call (305)665-4707

NEXT UPDATE

08 JUL 92

VK very cold  
K cold  
M mixed  
W warm

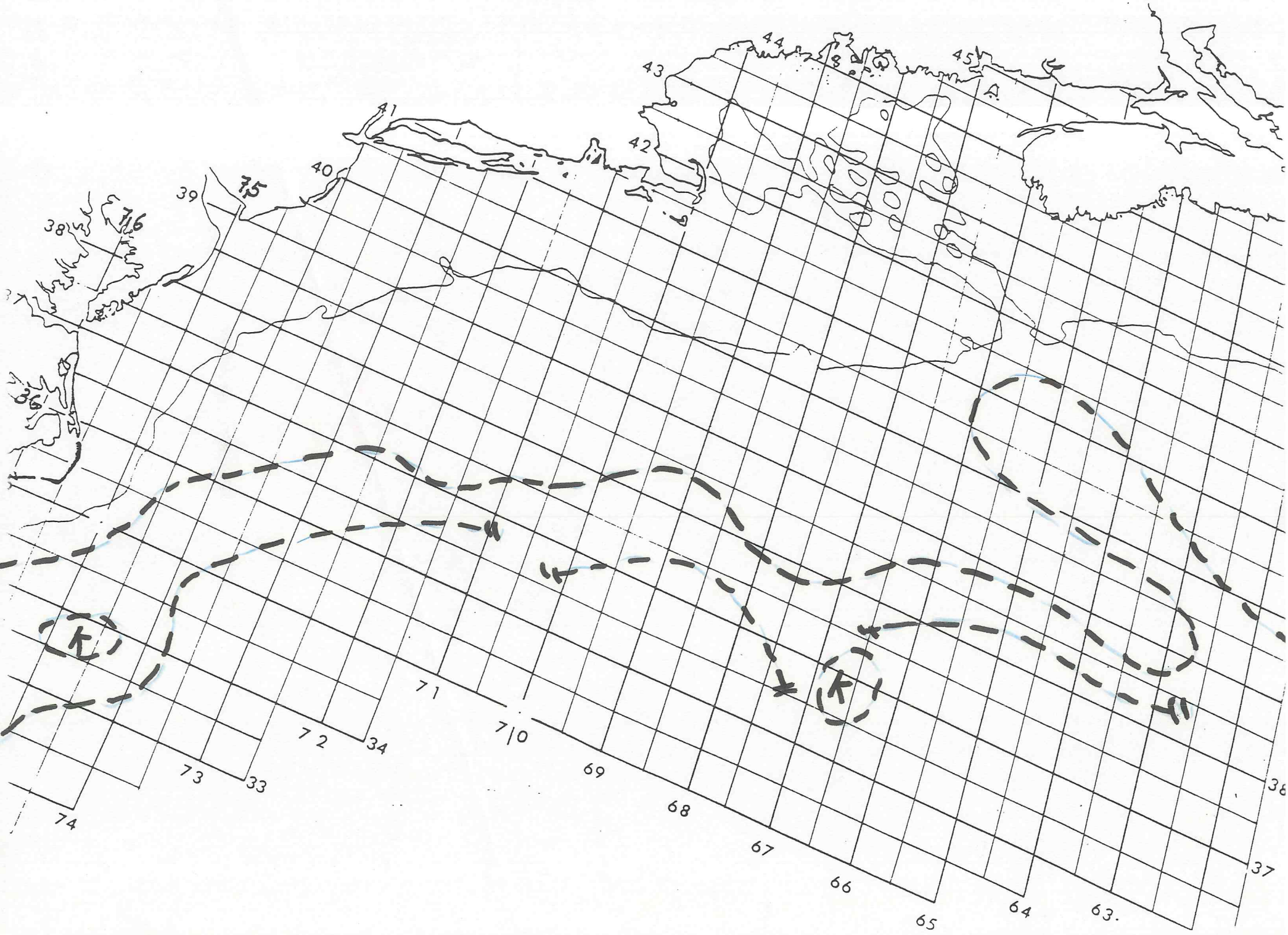


GULF STREAM WALL BULLETIN


LOOP CURRENT BULLETIN




MIAMI SFSS ANALYSIS OF THE GULF STREAM: 06 JUL 1992 PART B



### GULF STREAM SYSTEM FLOW CHART NO. 2450

NOAA Miami SFSS

### GULF STREAM SYSTEM FLOW CHART NO. 2450

Date: **08 JUL 1992**


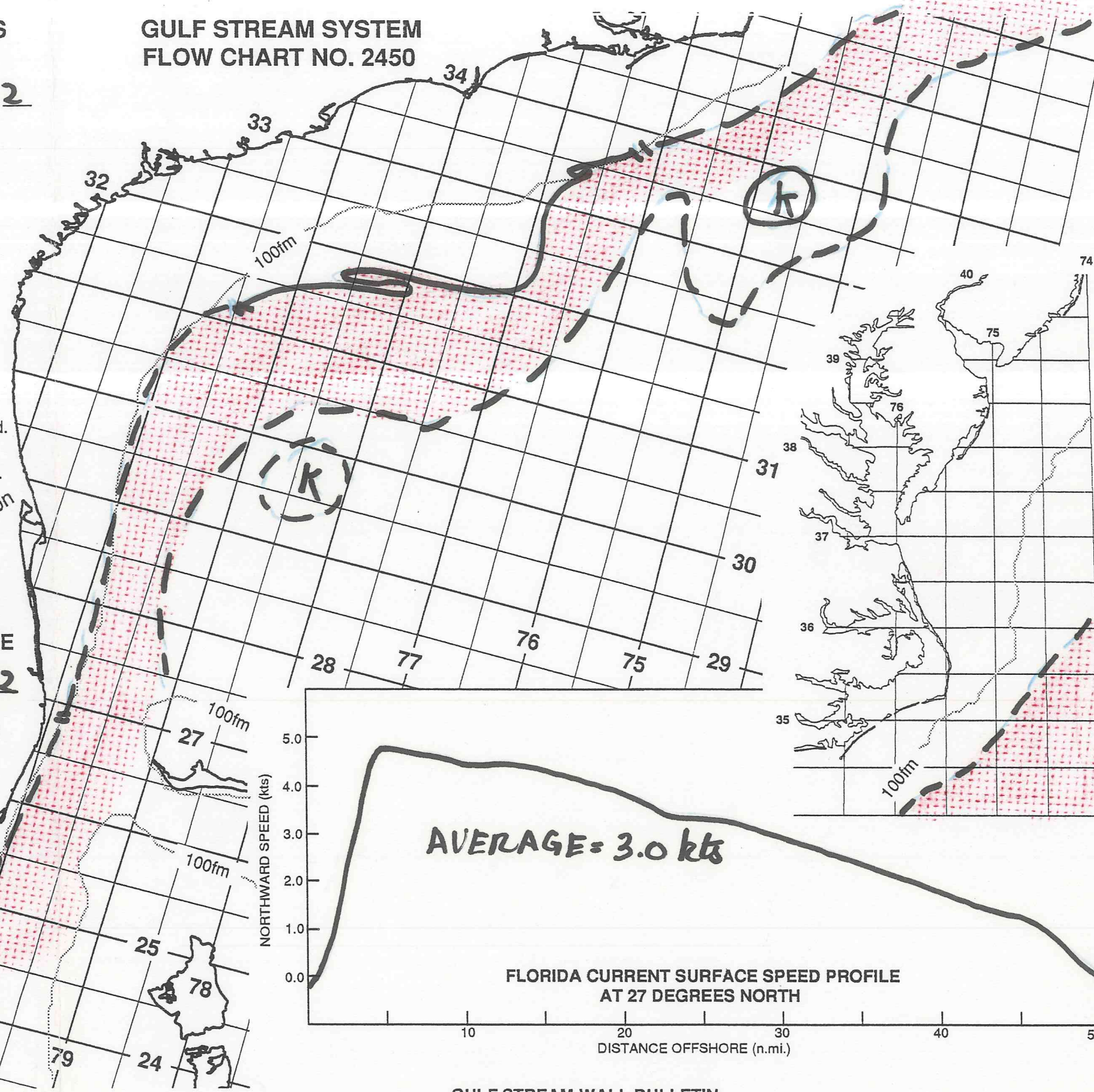
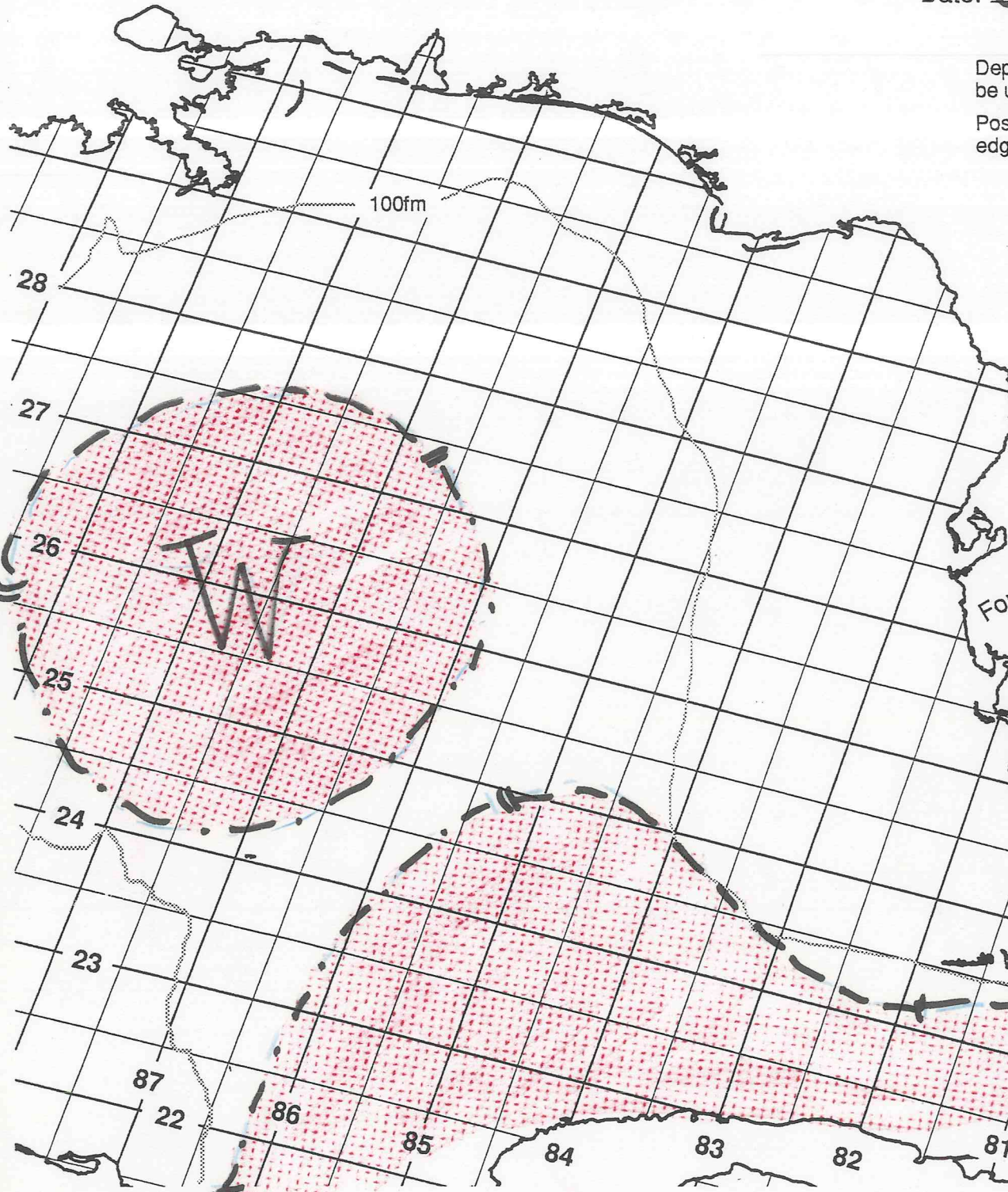
Depicted land should not  
be used for navigation.  
Position lines are for the  
edges of warmer water.

- Position based on data 0 to 2 days old.
- - - - Position based on data 3 to 7 days old.
- ..... Position based on data 8 or more days old.
- ..... Mean position for month.

For additional information  
call (305)665-4707


**NEXT UPDATE  
10 JUL 92**

**VK very cold  
K cold  
M mixed  
W warm**



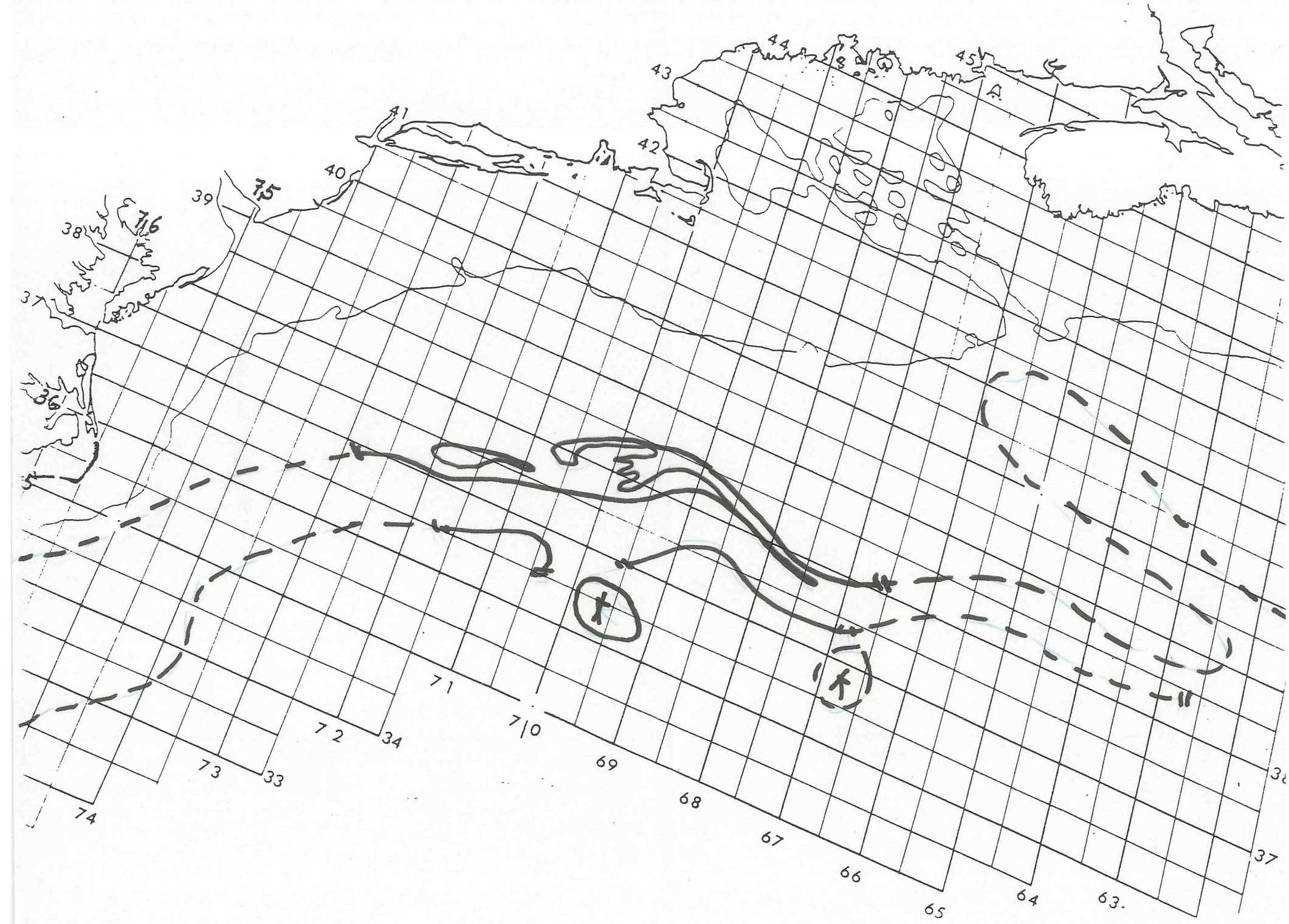
GULF STREAM WALL BULLETIN


LOOP CURRENT BULLETIN



MIAMI SFSS ANALYSIS OF THE GULF STREAM: 08 JUL 1992

PART B





**GULF STREAM SYSTEM  
FLOW CHART NO. 2450**

**NOAA Miami SFSS**

**GULF STREAM SYSTEM  
FLOW CHART NO. 2450**

Date: 10 JULY 1992

Depicted land should not be used for navigation.  
Position lines are for the edges of warmer water.

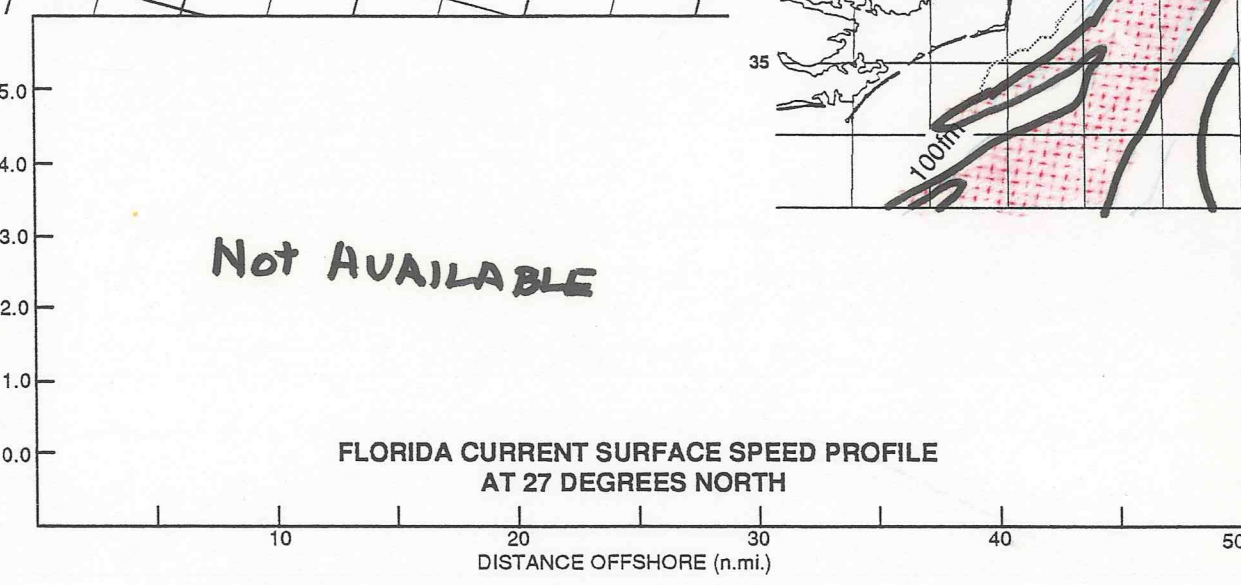
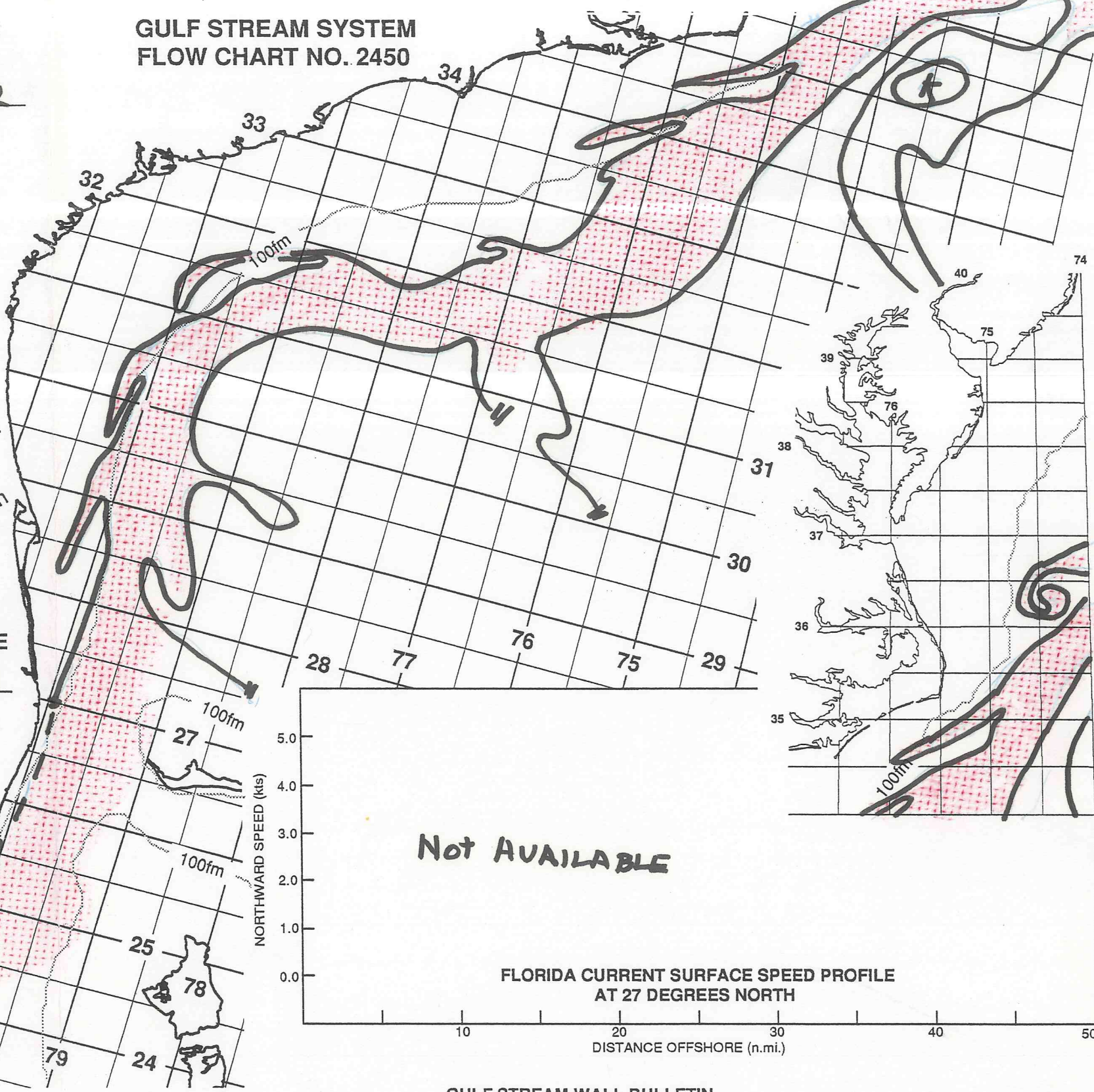
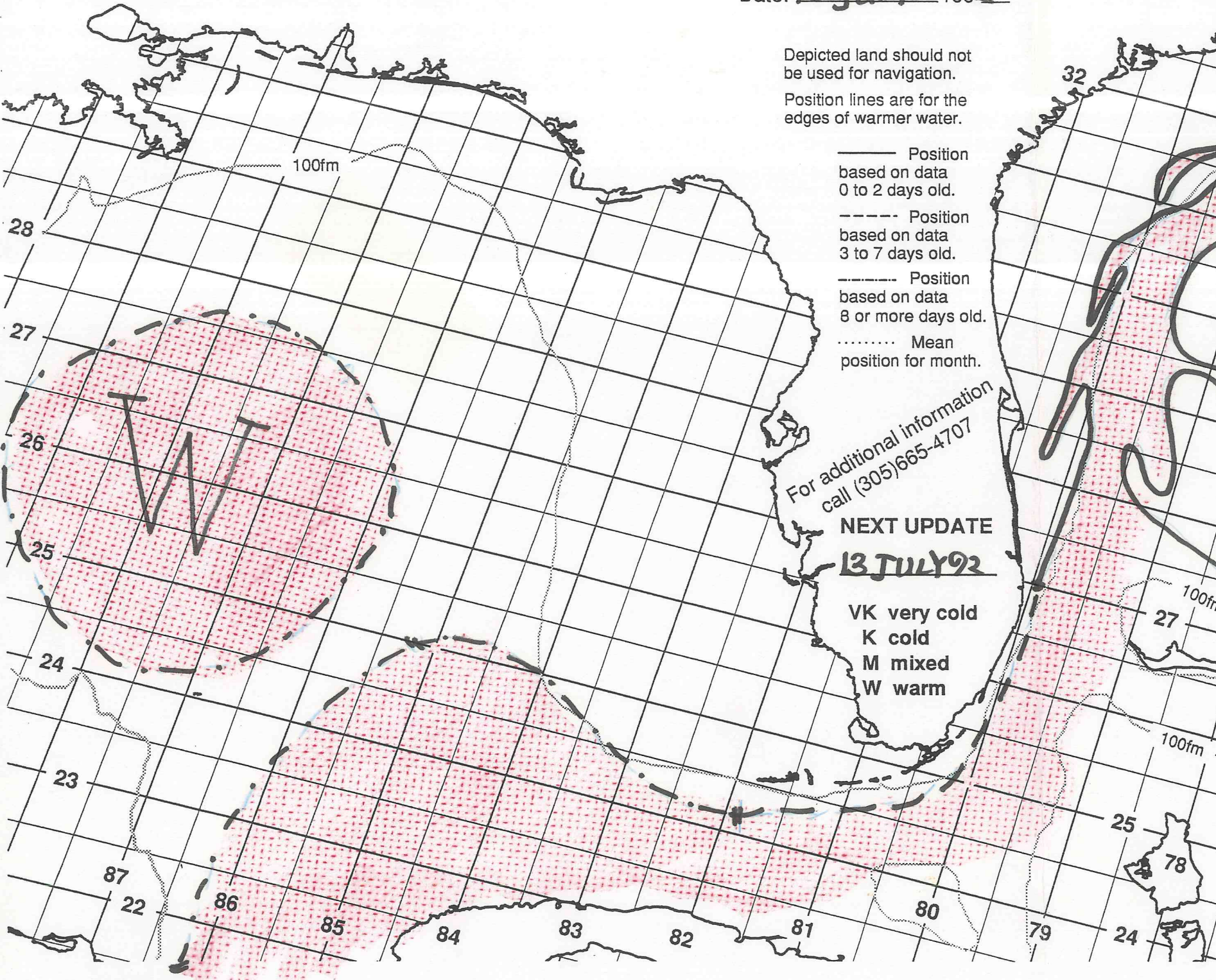
- Position based on data 0 to 2 days old.
- - - - - Position based on data 3 to 7 days old.
- Position based on data 8 or more days old.
- ..... Mean position for month.

For additional information call (305)665-4707

**NEXT UPDATE**

**13 JULY 92**

VK very cold  
K cold  
M mixed  
W warm

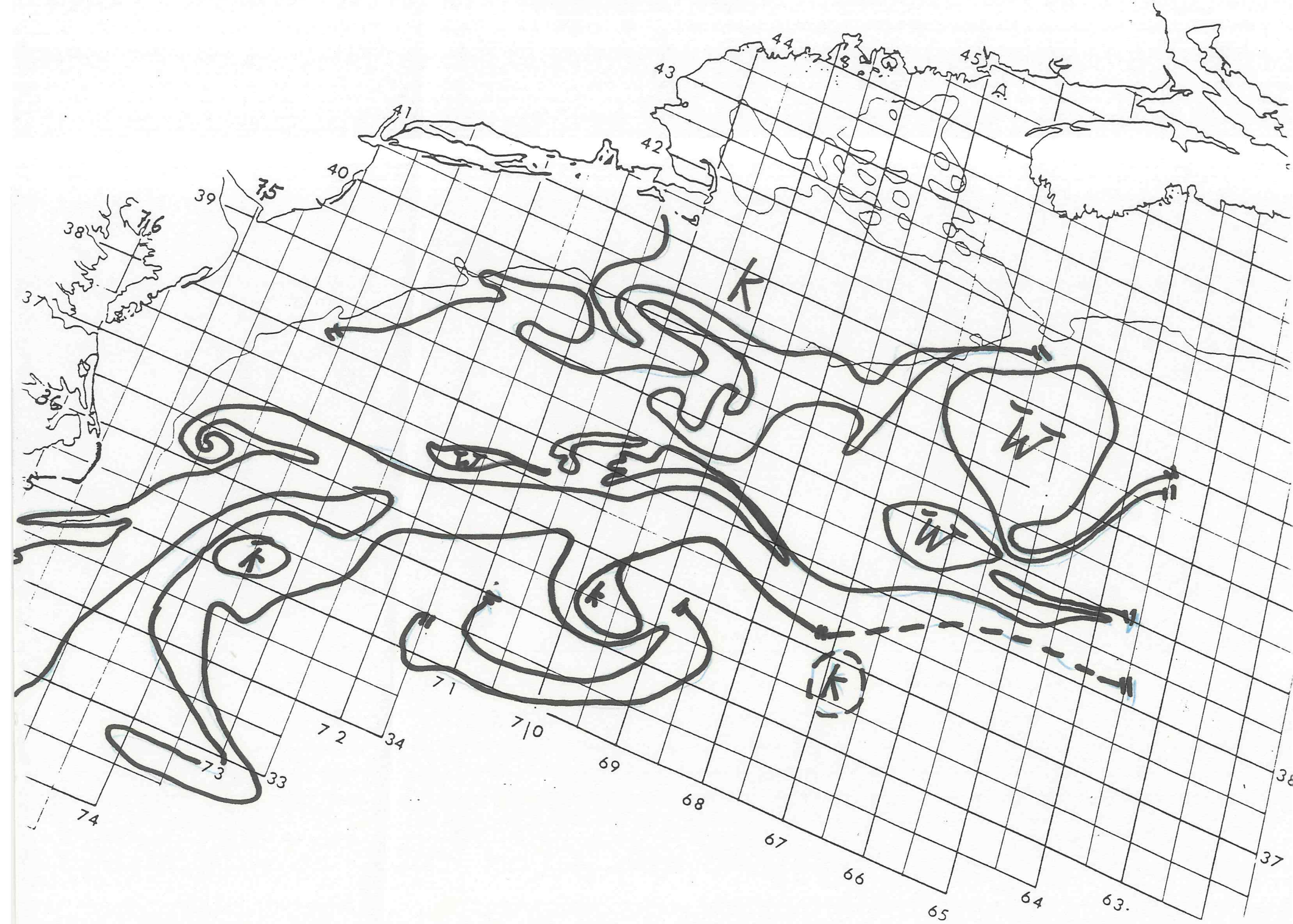


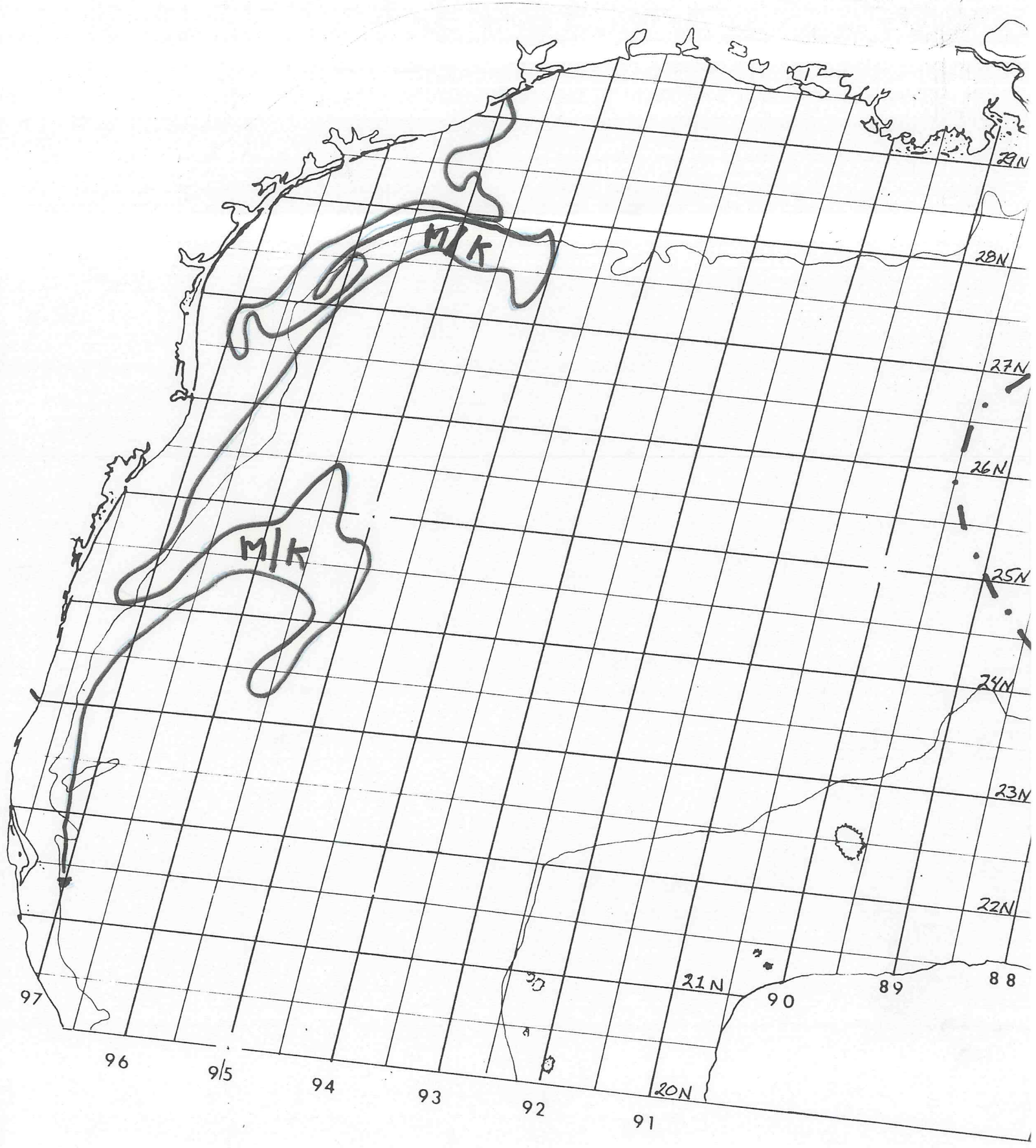
**GULF STREAM WALL BULLETIN**


**LOOP CURRENT BULLETIN**




MIAMI SFSS ANALYSIS OF THE GULF STREAM: 10 JUL 1992 PART B

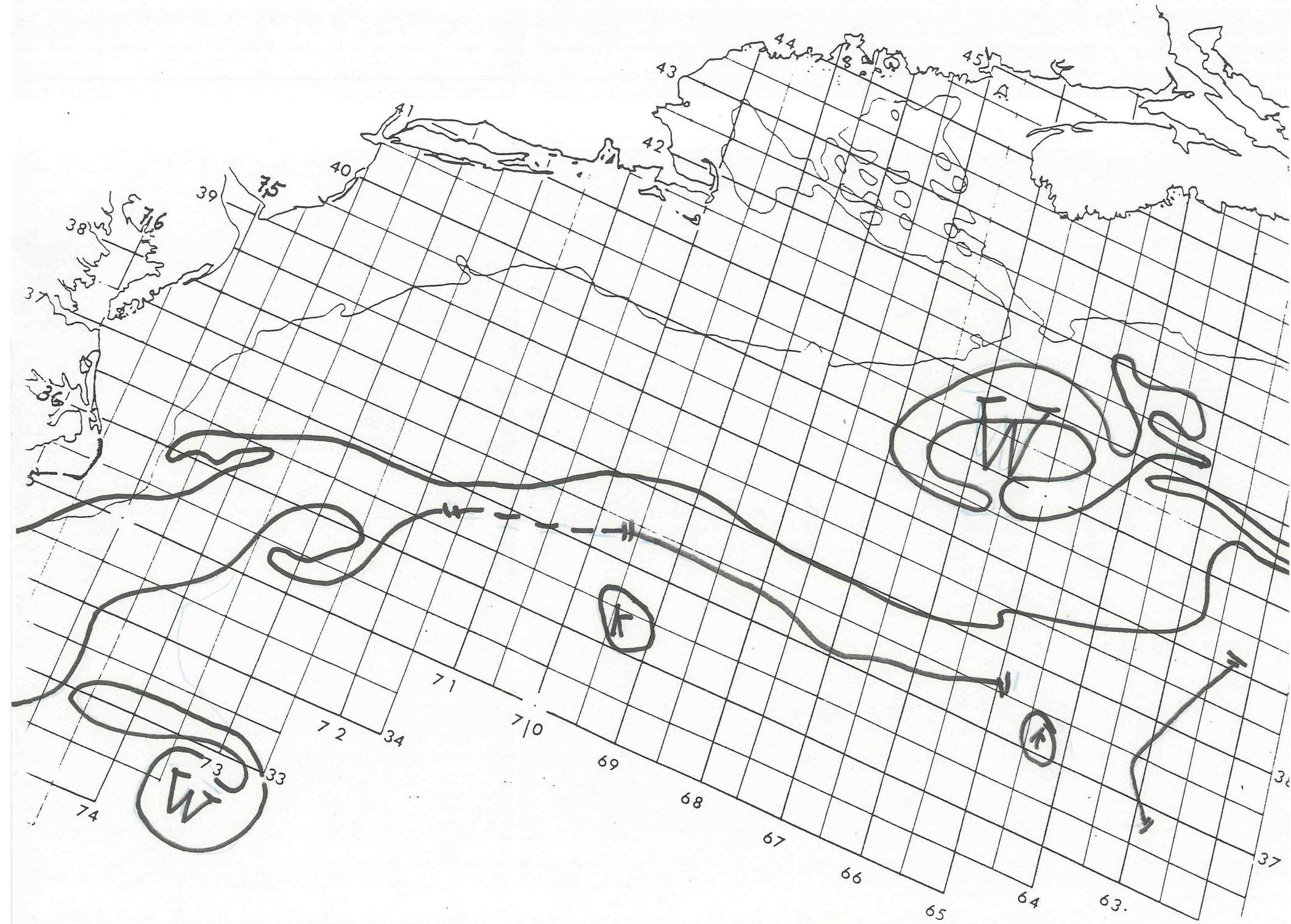






MIAMI SFSS ANALYSIS OF THE GULF STREAM: 13 JULY 1992

PART B



GULF STREAM SYSTEM  
FLOW CHART NO. 2450

NOAA Miami SFSS

GULF STREAM SYSTEM  
FLOW CHART NO. 2450

Date: 15 JUL 1992

Depicted land should not be used for navigation.  
Position lines are for the edges of warmer water.

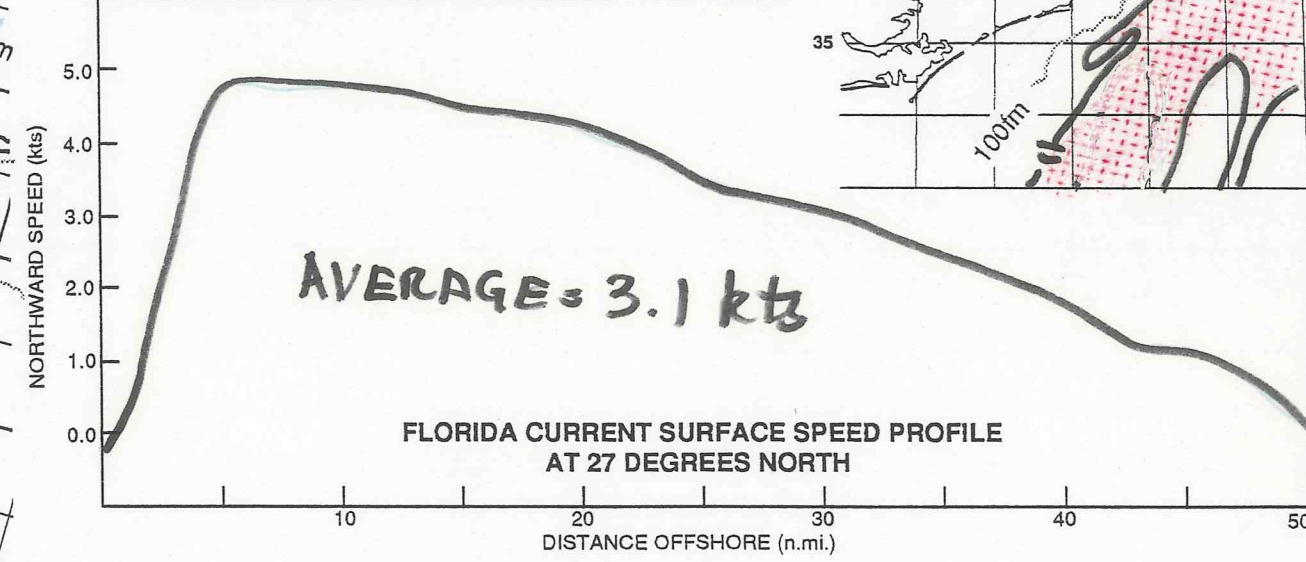
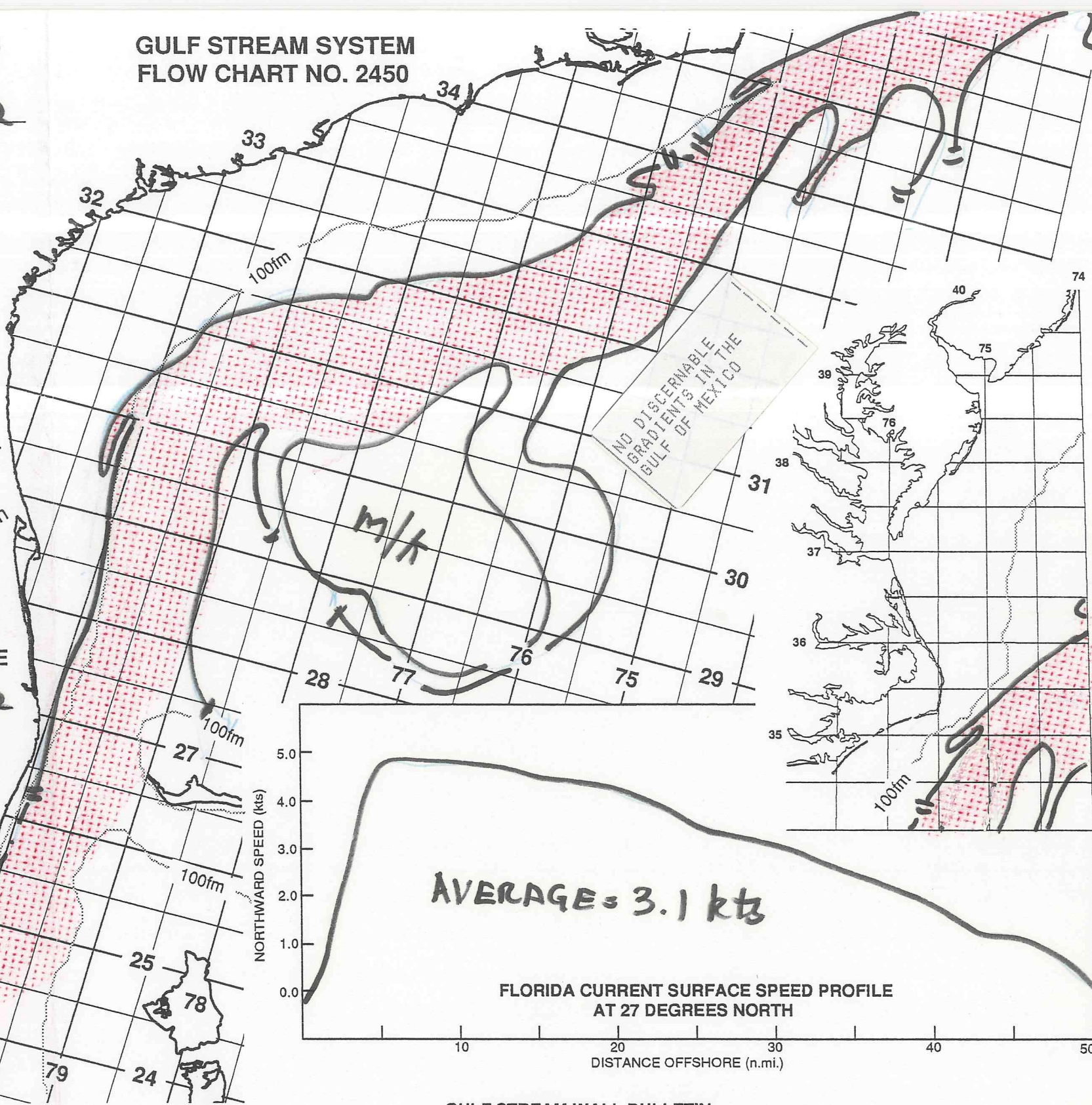
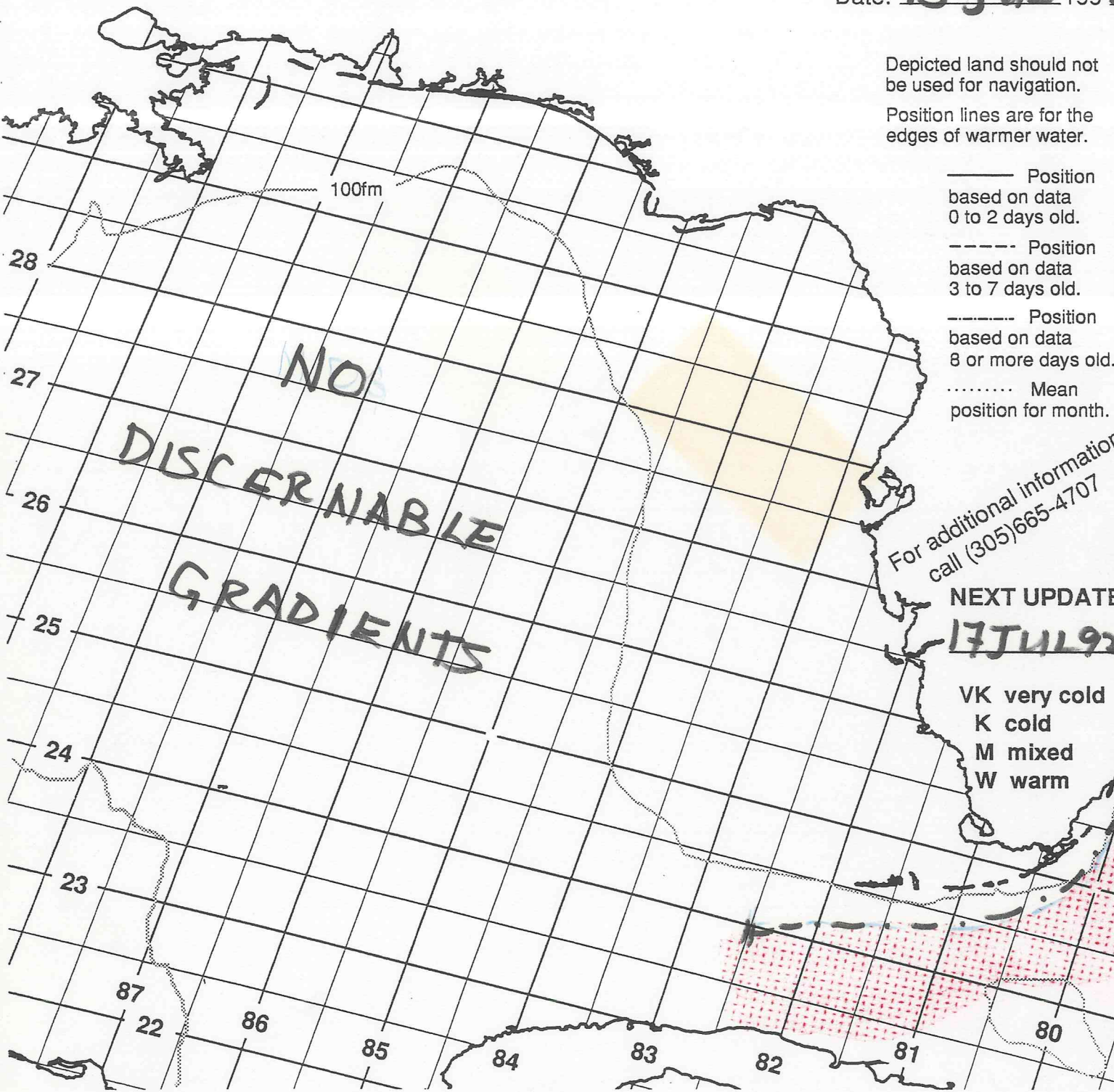
- Position based on data 0 to 2 days old.
- Position based on data 3 to 7 days old.
- Position based on data 8 or more days old.
- ..... Mean position for month.

For additional information call (305)665-4707

NEXT UPDATE


17 JUL 92

VK very cold  
K cold  
M mixed  
W warm



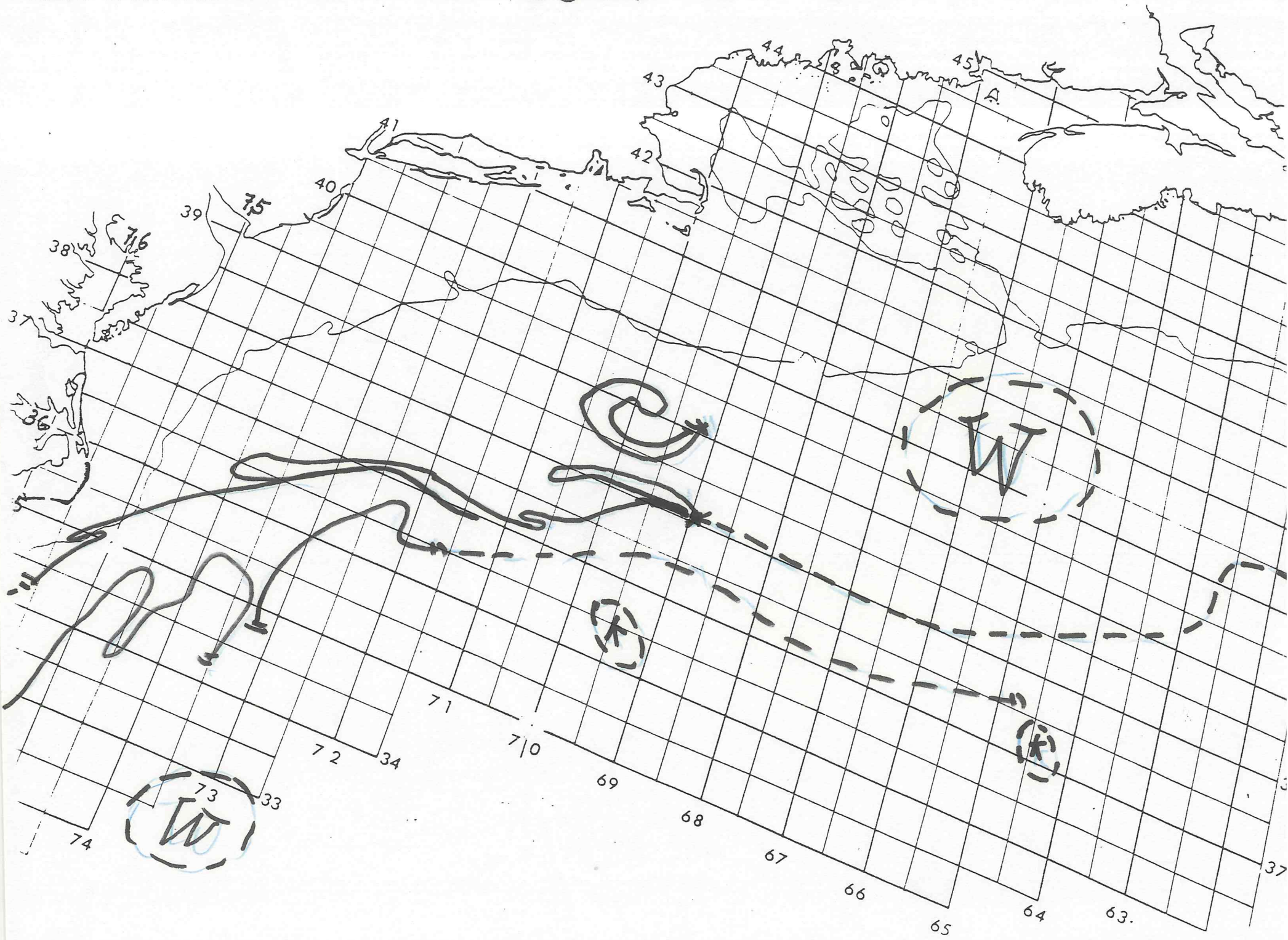
GULF STREAM WALL BULLETIN


LOOP CURRENT BULLETIN

MIAMI SFSS ANALYSIS OF THE GULF STREAM: 15 JULY 1992

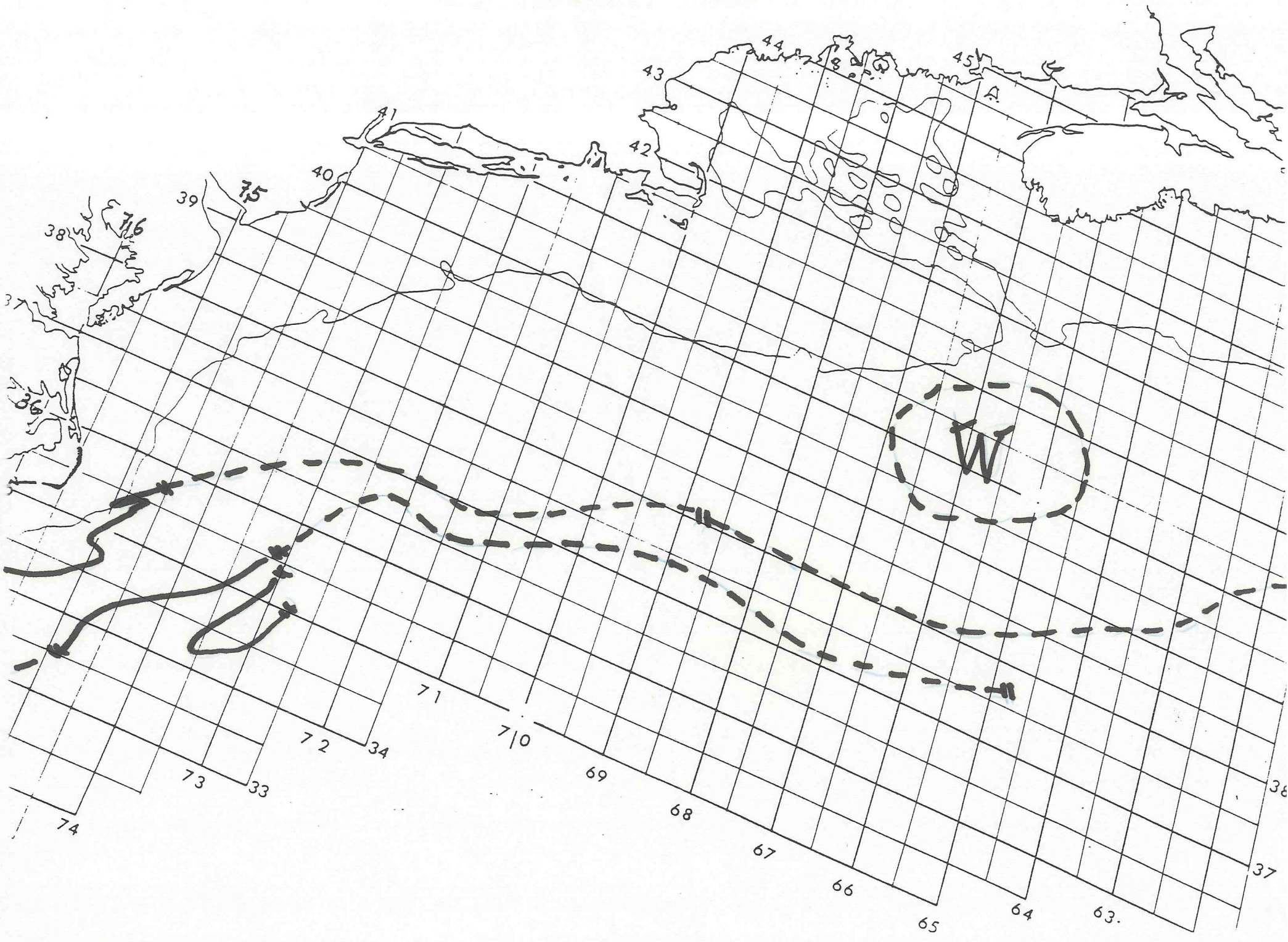
PART B







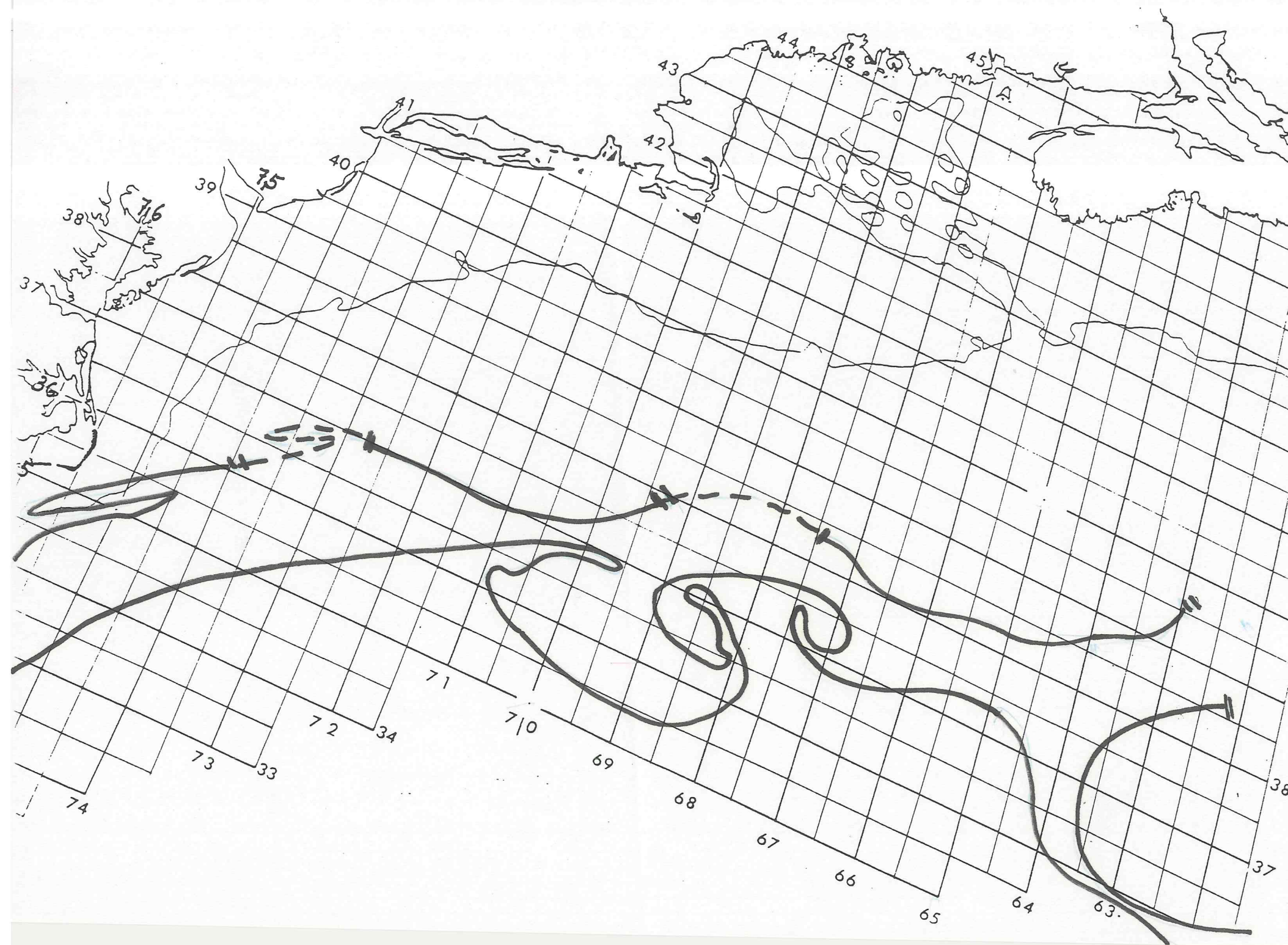
MIAMI SFSS ANALYSIS OF THE GULF STREAM: 17 JUL 1992 PART B

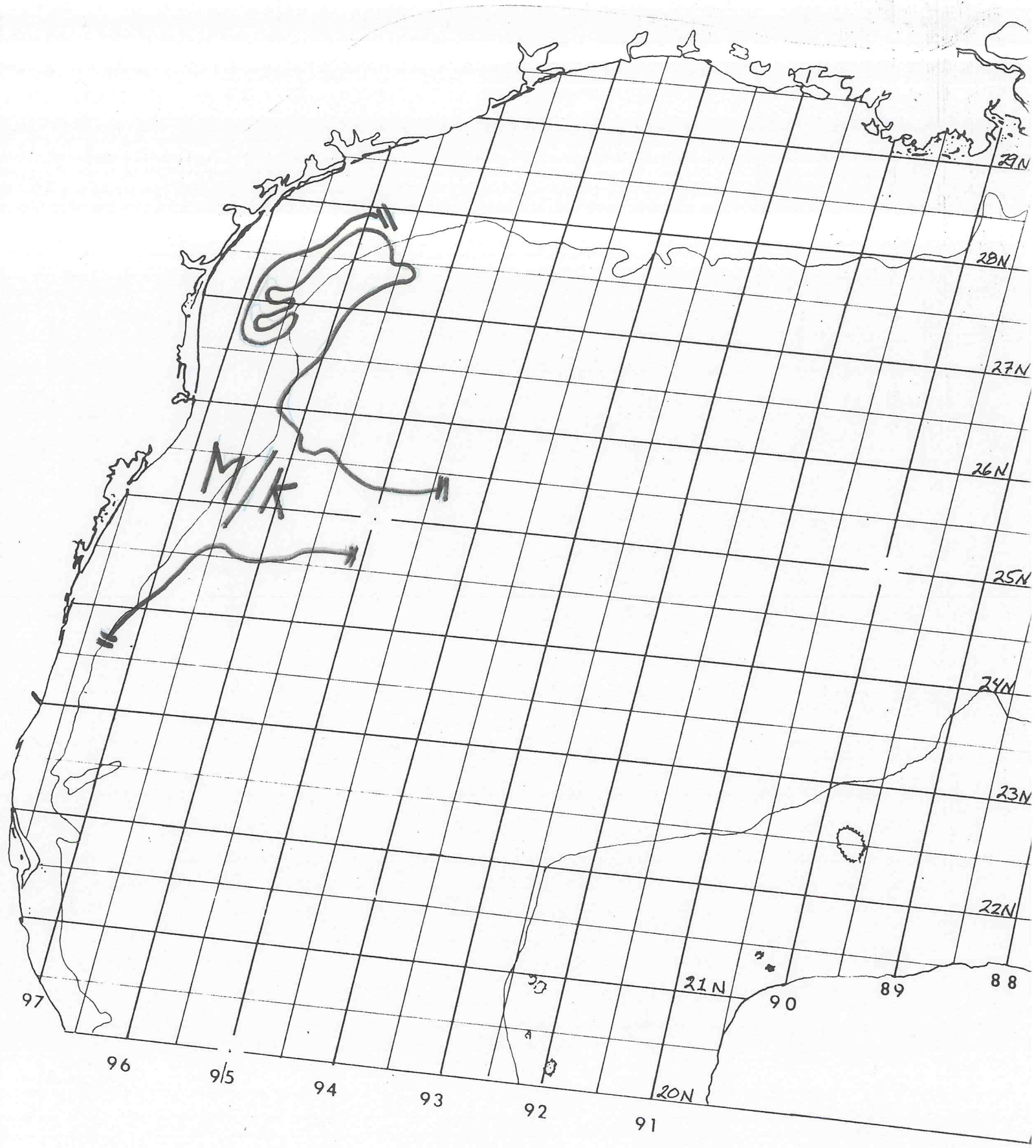




MIAMI SFSS ANALYSIS OF THE GULF STREAM: 20 JULY 1992

PART B

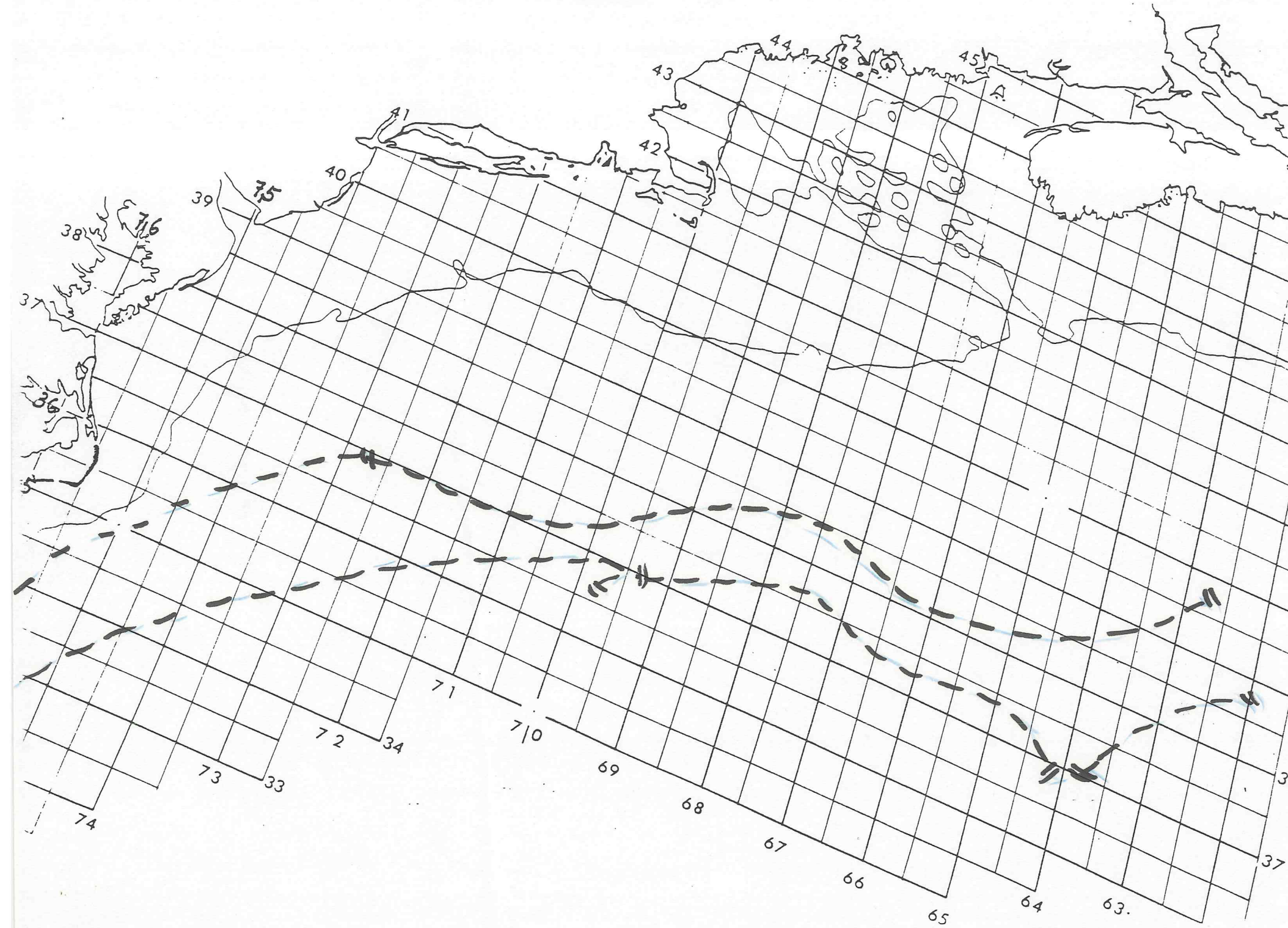


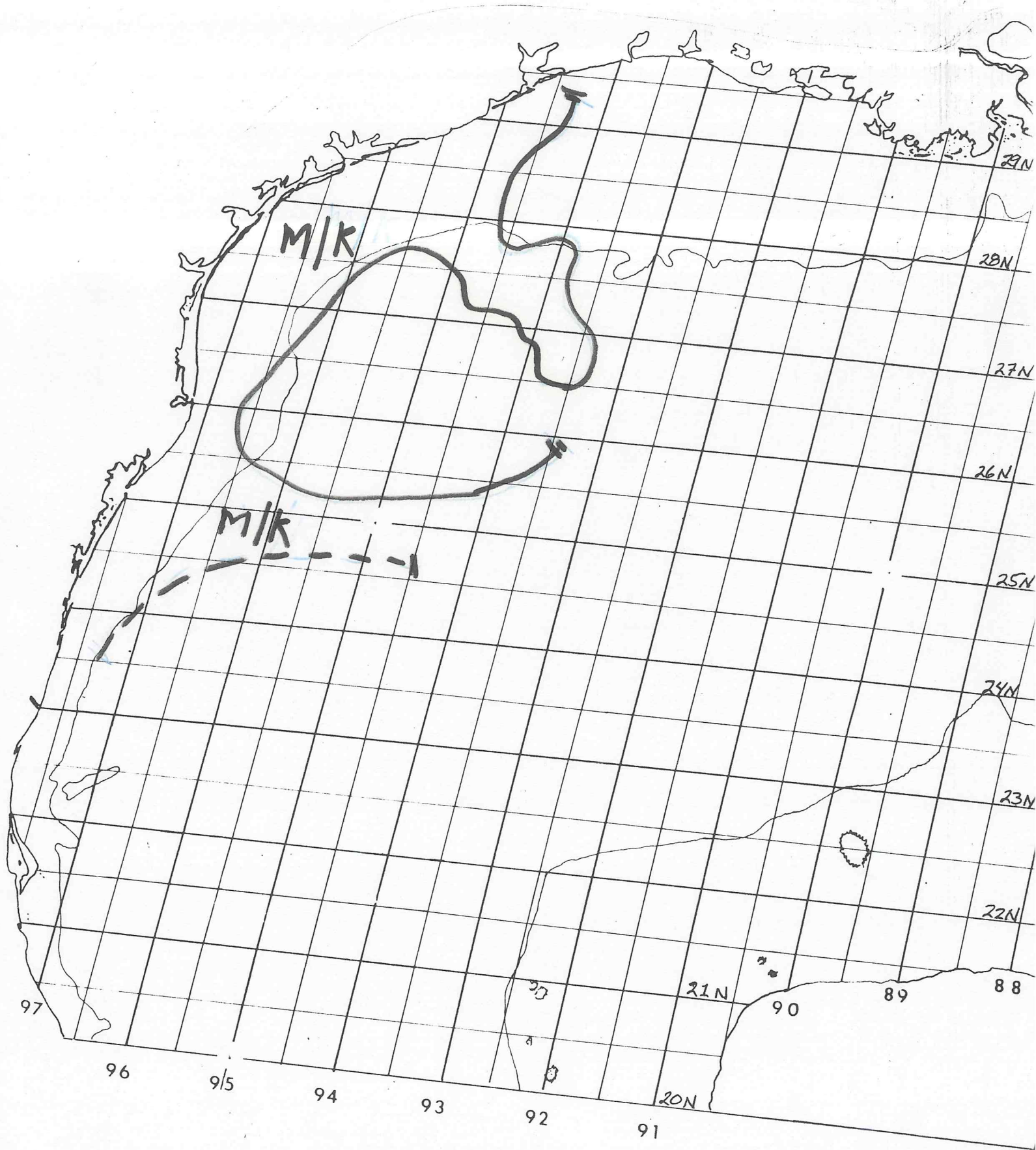




MIAMI SFSS ANALYSIS OF THE GULF STREAM: **22 JUL** 1992

PART B

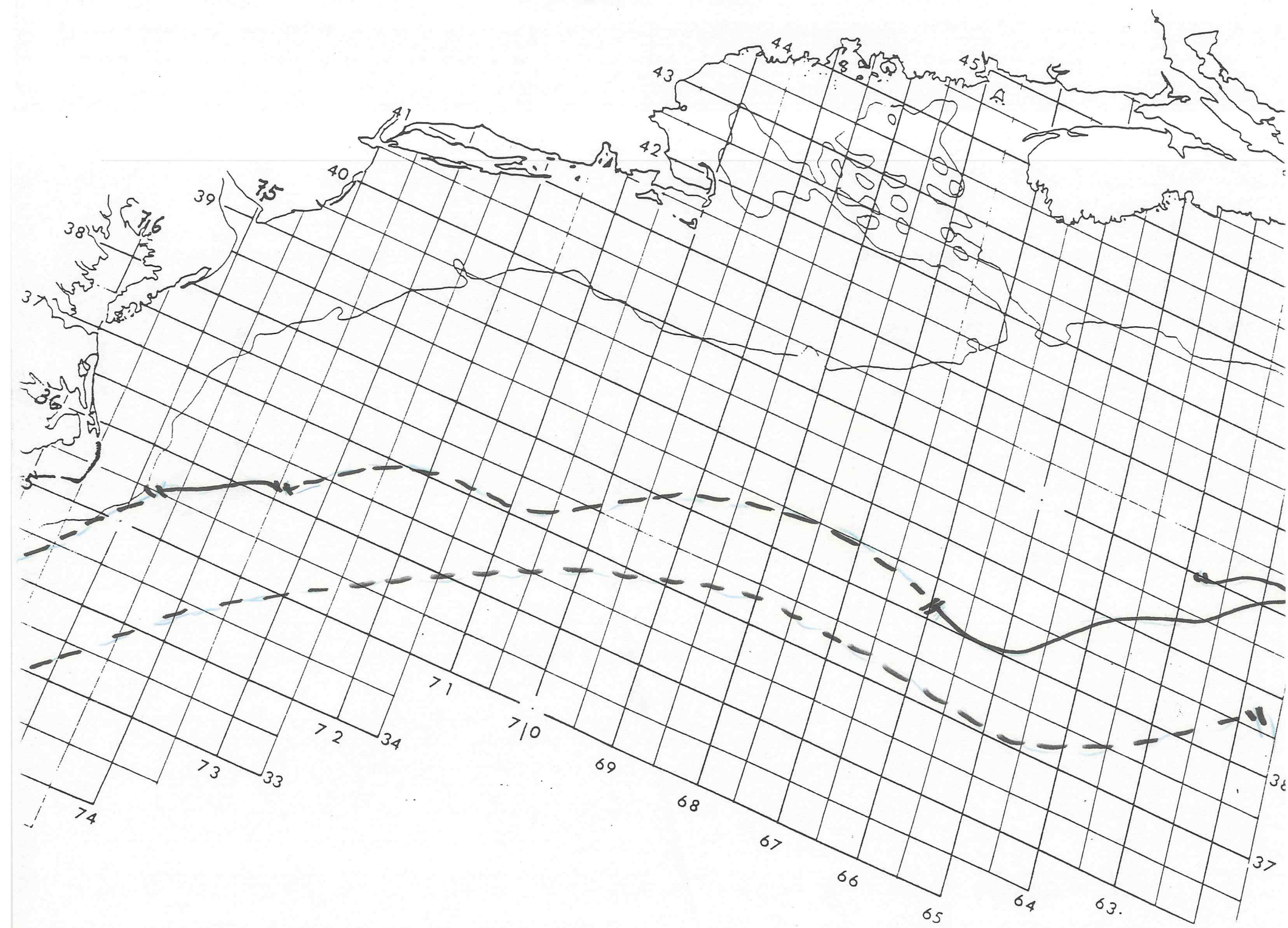




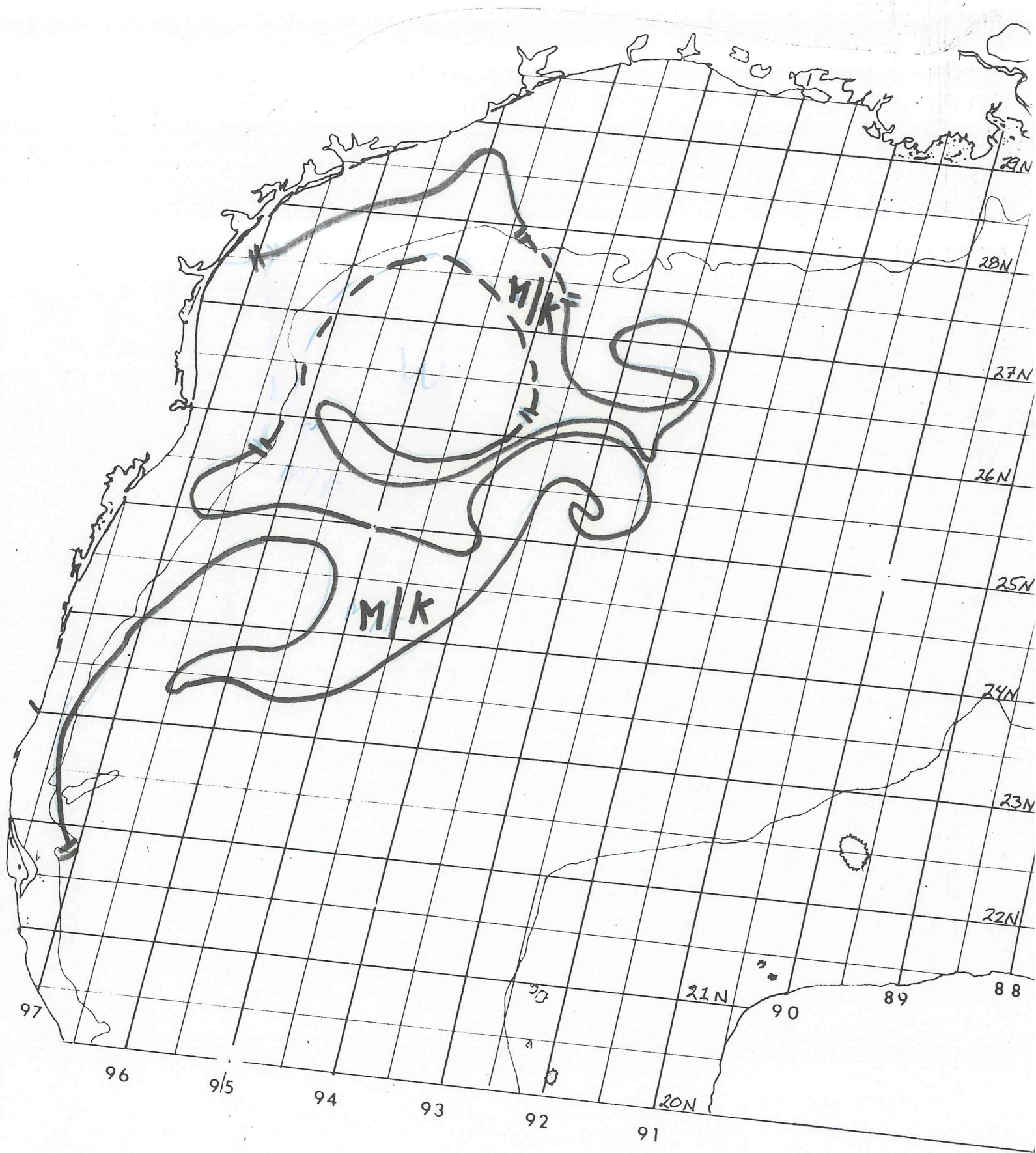




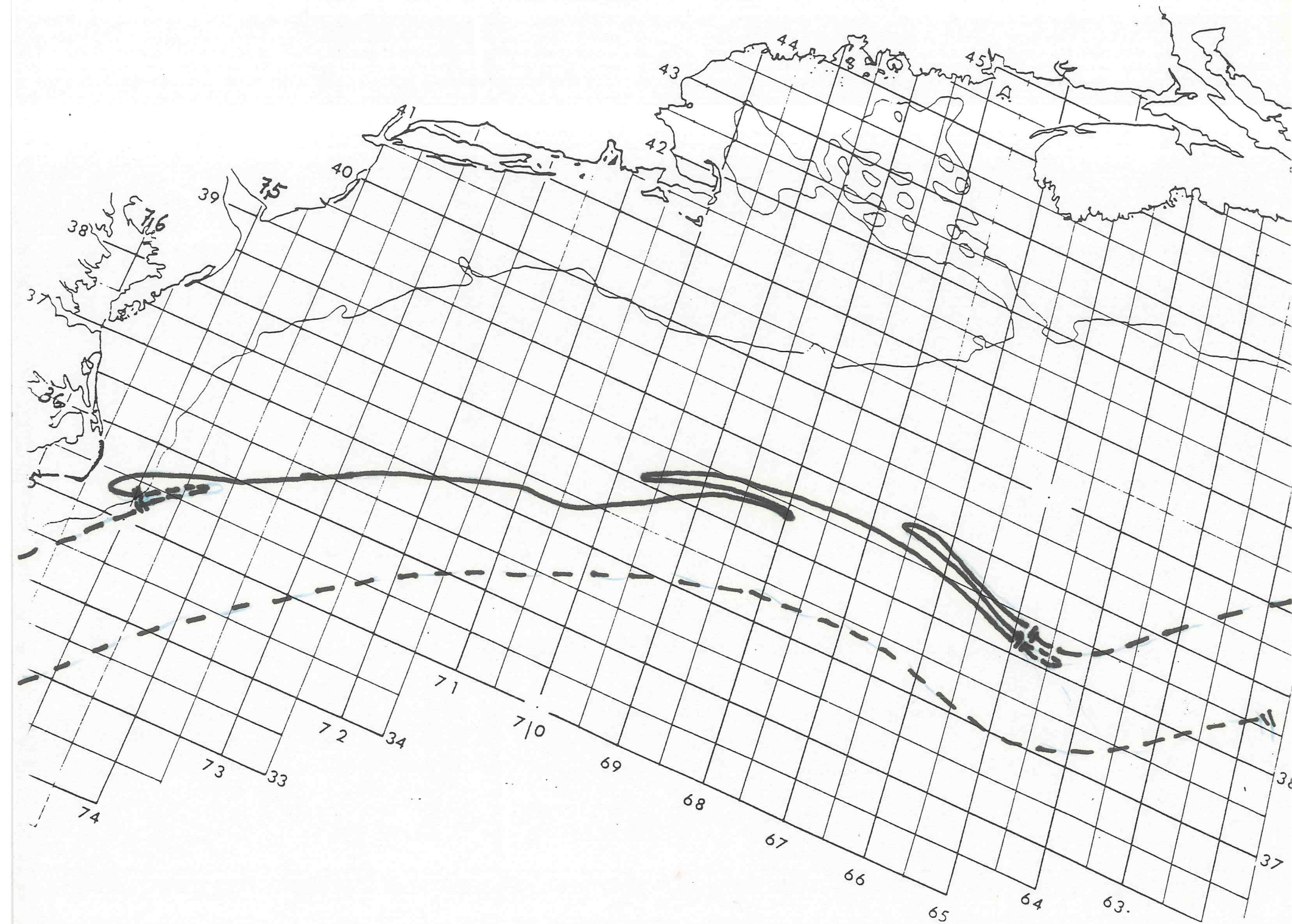
MIAMI SFSS ANALYSIS OF THE GULF STREAM: 24 JUL 1992 PART B





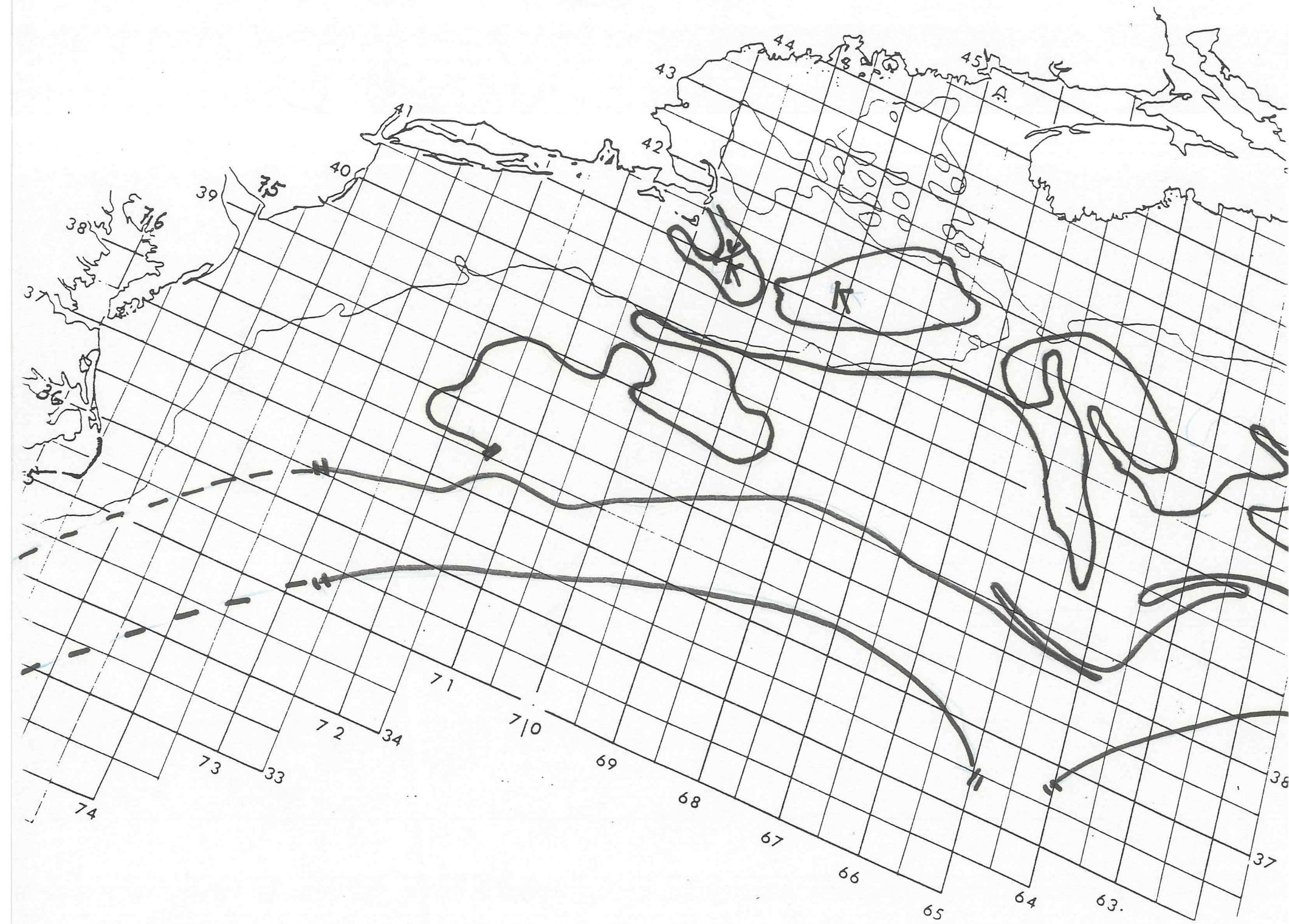



MIAMI SFSS ANALYSIS OF THE GULF STREAM: 27 JUL 1992 PART B





MIAMI SFSS ANALYSIS OF THE GULF STREAM: 29 JUL 1992 PART B





**GULF STREAM SYSTEM  
FLOW CHART NO. 2450**

**NOAA Miami SFSS**

**GULF STREAM SYSTEM  
FLOW CHART NO. 2450**

Date: 31 JUL 1992

Depicted land should not be used for navigation.  
Position lines are for the edges of warmer water.


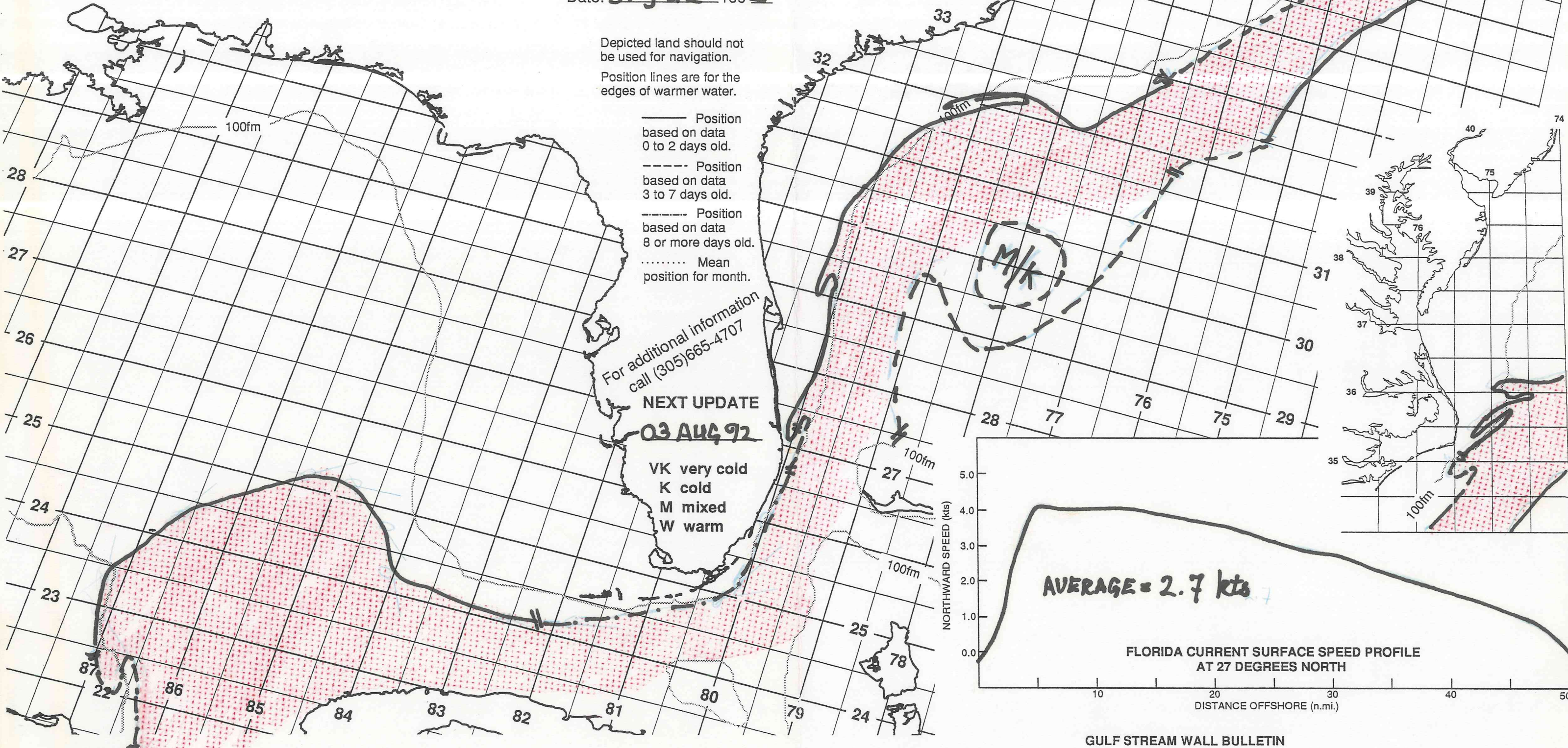
- Position based on data 0 to 2 days old.
- - - - Position based on data 3 to 7 days old.
- · - · - Position based on data 8 or more days old.
- ..... Mean position for month.

For additional information call (305)665-4707

**NEXT UPDATE**

**03 AUG 92**

VK very cold  
K cold  
M mixed  
W warm



**GULF STREAM WALL BULLETIN**

-----	-----	-----	-----	-----	-----	-----	-----	-----	-----
-----	-----	-----	-----	-----	-----	-----	-----	-----	-----
-----	-----	-----	-----	-----	-----	-----	-----	-----	-----
-----	-----	-----	-----	-----	-----	-----	-----	-----	-----
-----	-----	-----	-----	-----	-----	-----	-----	-----	-----
-----	-----	-----	-----	-----	-----	-----	-----	-----	-----
-----	-----	-----	-----	-----	-----	-----	-----	-----	-----
-----	-----	-----	-----	-----	-----	-----	-----	-----	-----
-----	-----	-----	-----	-----	-----	-----	-----	-----	-----
-----	-----	-----	-----	-----	-----	-----	-----	-----	-----
-----	-----	-----	-----	-----	-----	-----	-----	-----	-----

**LOOP CURRENT BULLETIN**

215/862	224/865	229/876	234/877	244/866	252/854	252/848	248/843	242/840
241/825	242/818	247/807	249/803	252/801	260/800			



*Handwritten signature*



MIAMI SFSS ANALYSIS OF THE GULF STREAM: 31 JUL 1992

PART B

