

**GULF STREAM SYSTEM
FLOW CHART NO. 2450**

NOAA Miami SFSS

**GULF STREAM SYSTEM
FLOW CHART NO. 2450**

Date: 03 Feb. 1992

Depicted land should not be used for navigation.
Position lines are for the edges of warmer water.

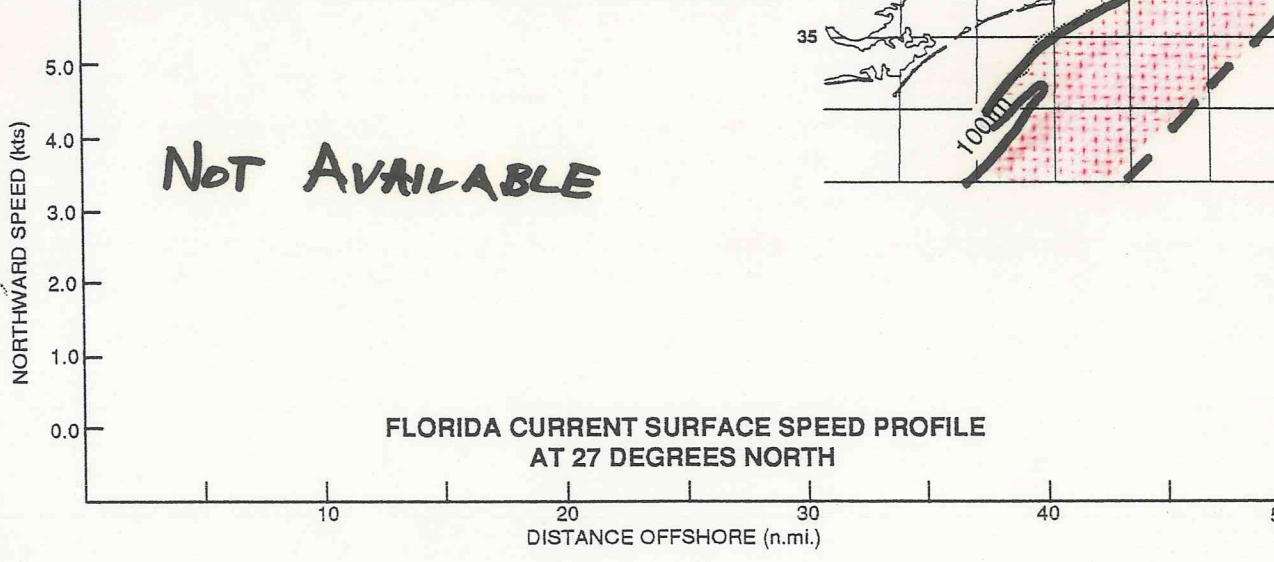
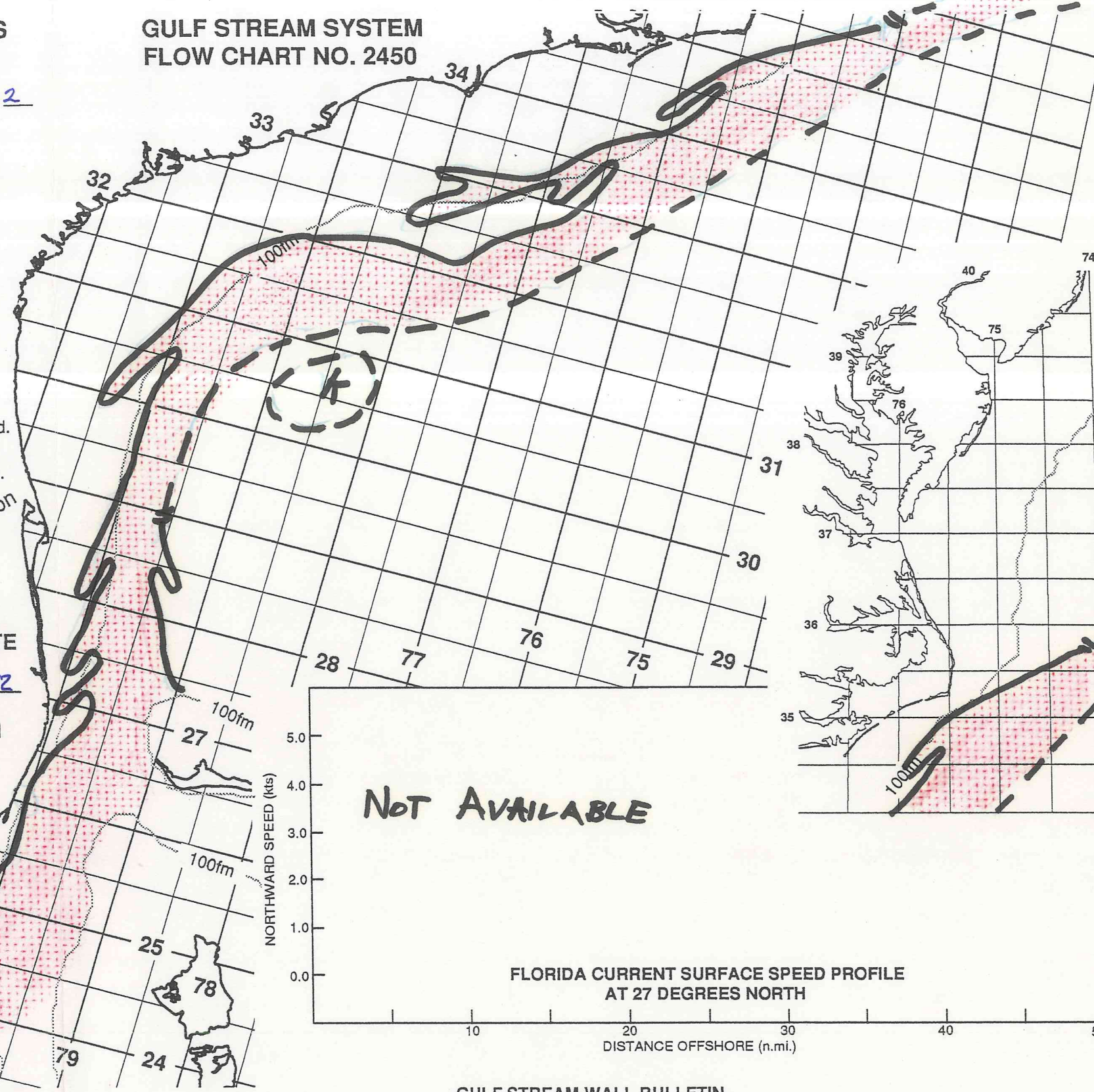
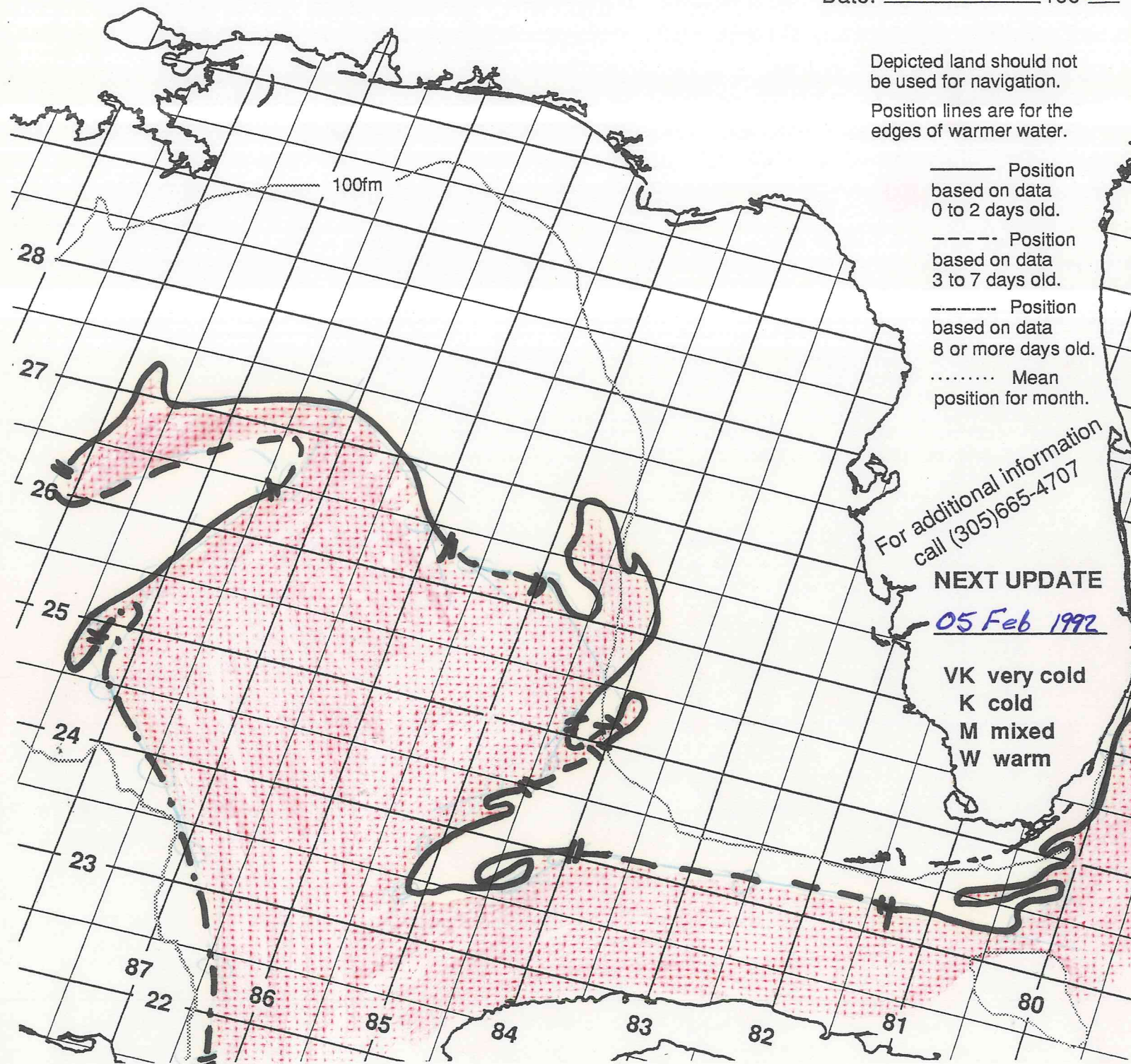
- Position based on data 0 to 2 days old.
- - - Position based on data 3 to 7 days old.
- Position based on data 8 or more days old.
- Mean position for month.

For additional information
call (305)665-4707

NEXT UPDATE

05 Feb 1992


VK very cold
K cold
M mixed
W warm



GULF STREAM WALL BULLETIN

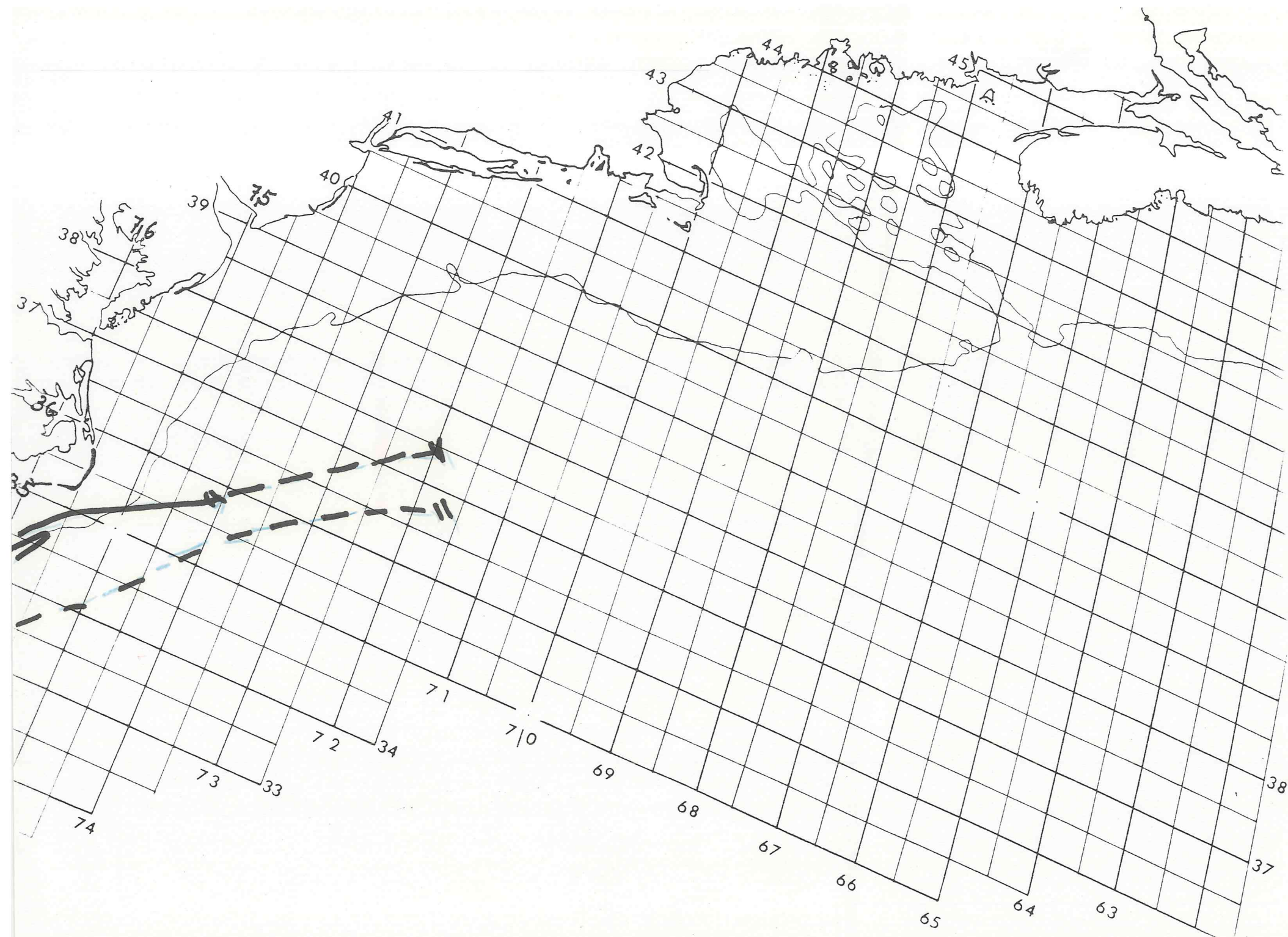
LOOP CURRENT BULLETIN

215/B62	225/B65	233/B70	239/B75	245/B81	255/B88	265/B74	273/B71	270/B65
265/B60	263/B56	262/B50	255/B43	252/B44	246/B44	244/B47	238/B51	234/B5
226/B44	240/B40	242/B25	243/B04	247/B00	255/B00	260/B00/1		



MIAMI SFSS ANALYSIS OF THE GULF STREAM: 03 Feb 1992

PART B



GULF STREAM SYSTEM
FLOW CHART NO. 2450

NOAA Miami SFSS

GULF STREAM SYSTEM
FLOW CHART NO. 2450

Date: 05 Feb. 1992

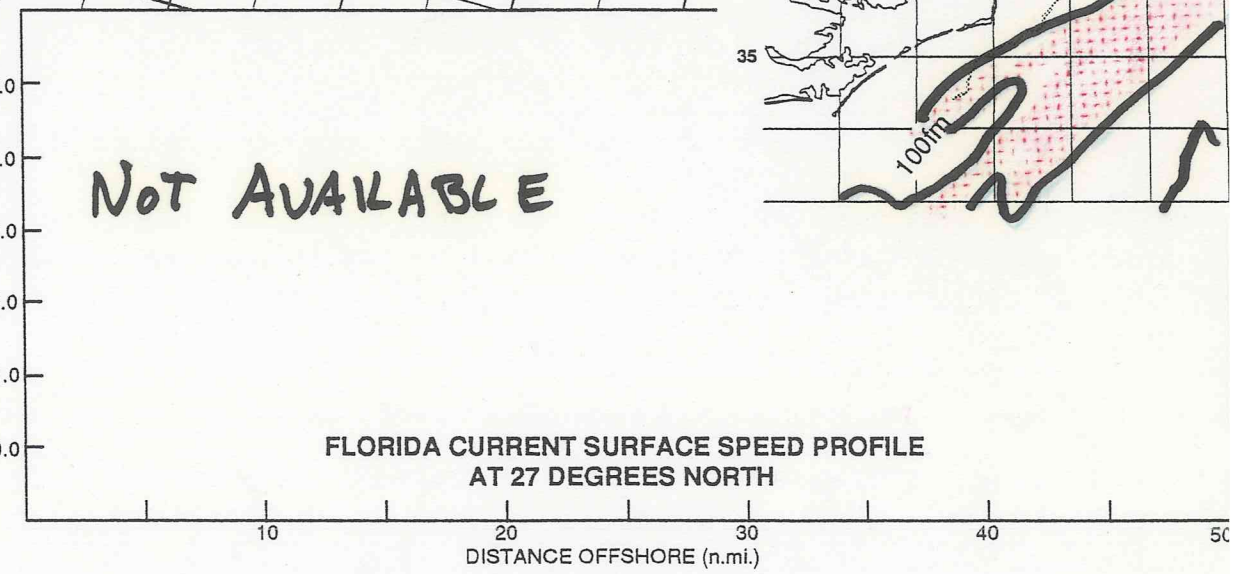
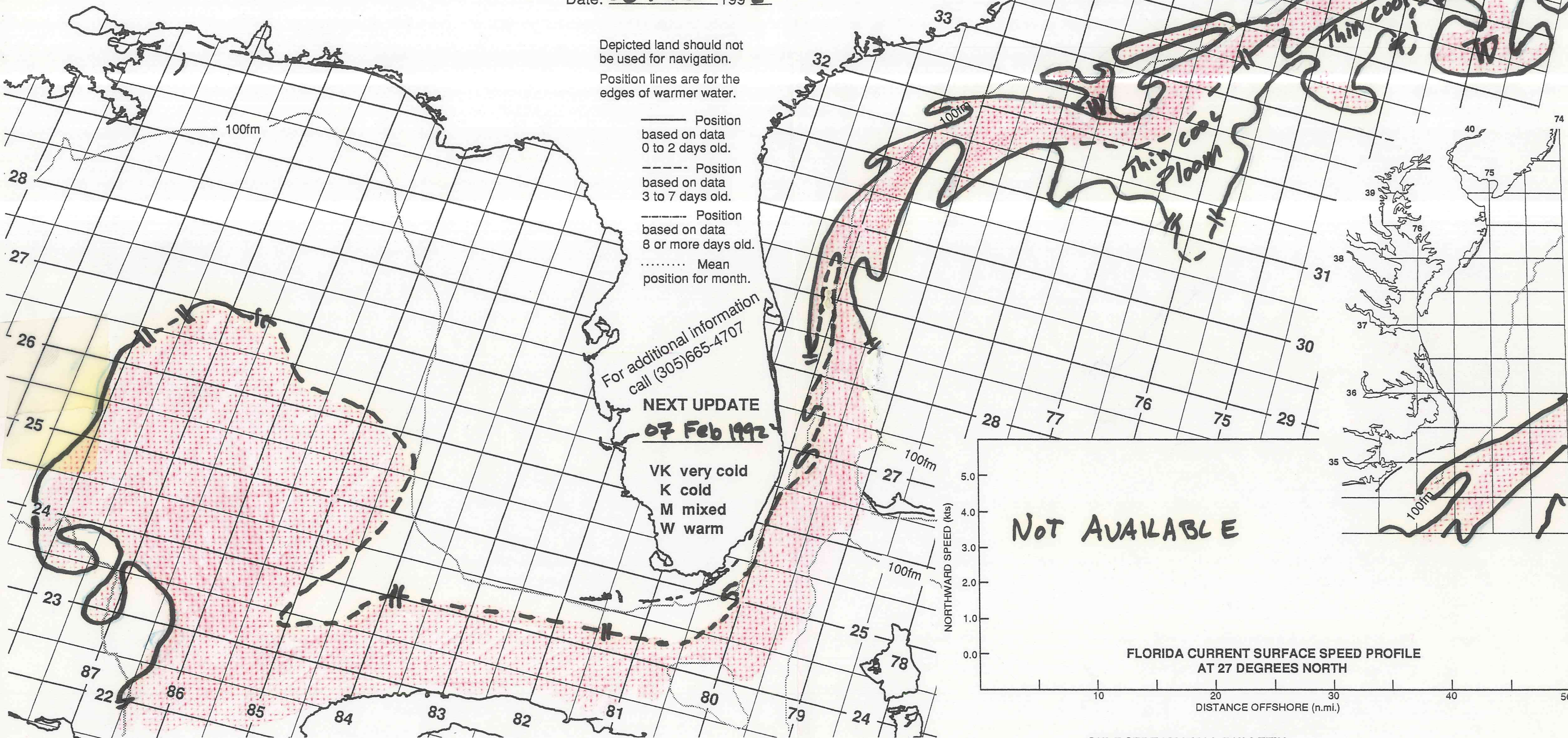
Depicted land should not be used for navigation.
Position lines are for the edges of warmer water.

- Position based on data 0 to 2 days old.
- - - -** Position based on data 3 to 7 days old.
- - - -** Position based on data 8 or more days old.
-** Mean position for month.

For additional information call (305)665-4707


NEXT UPDATE
07 Feb 1992

- VK very cold
- K cold
- M mixed
- W warm



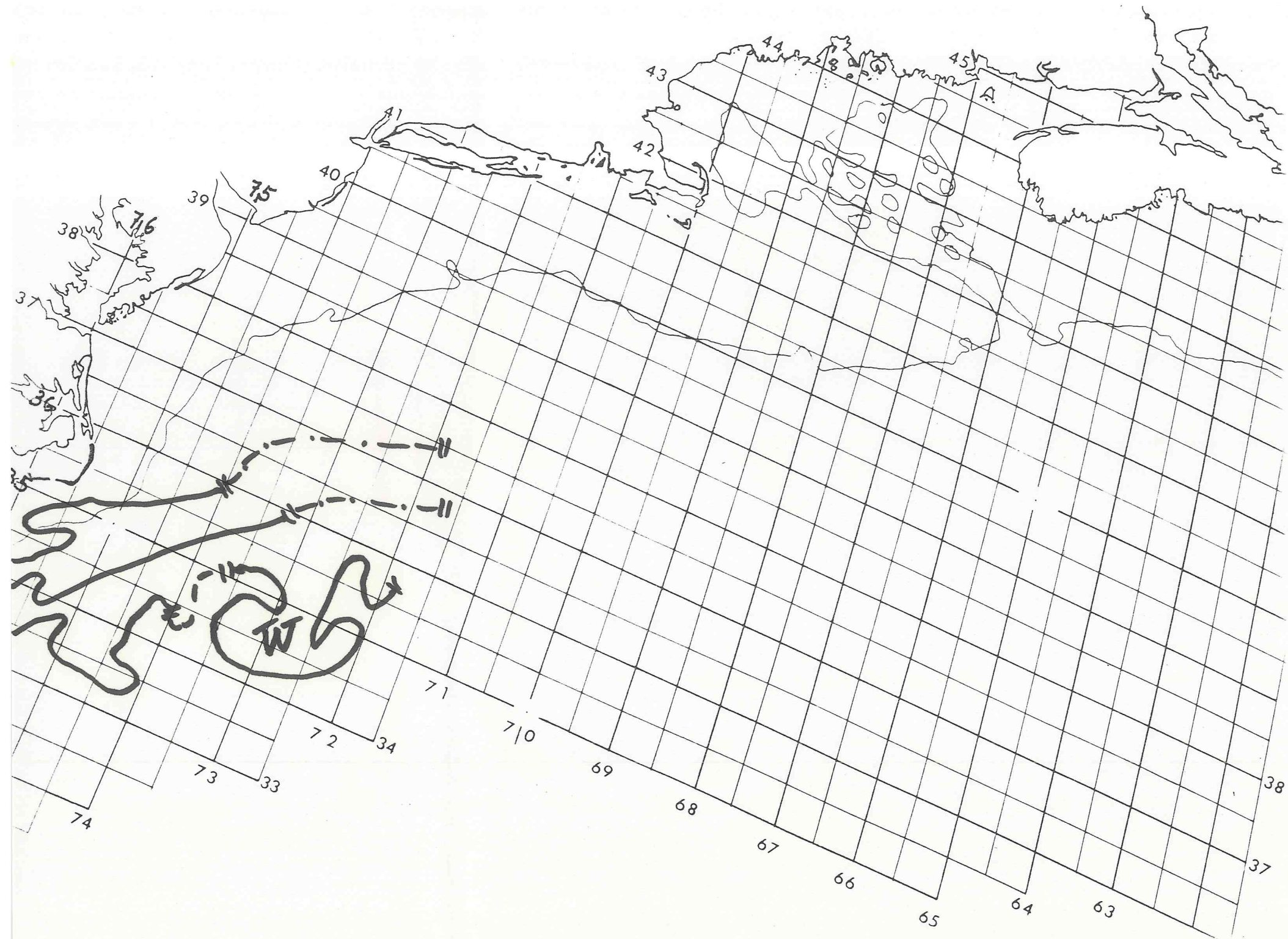
GULF STREAM WALL BULLETIN

LOOP CURRENT BULLETIN



MIAMI SFSS ANALYSIS OF THE GULF STREAM: 05 Feb. 1992

PART B



**GULF STREAM SYSTEM
FLOW CHART NO. 2450**

NOAA Miami SFSS

**GULF STREAM SYSTEM
FLOW CHART NO. 2450**

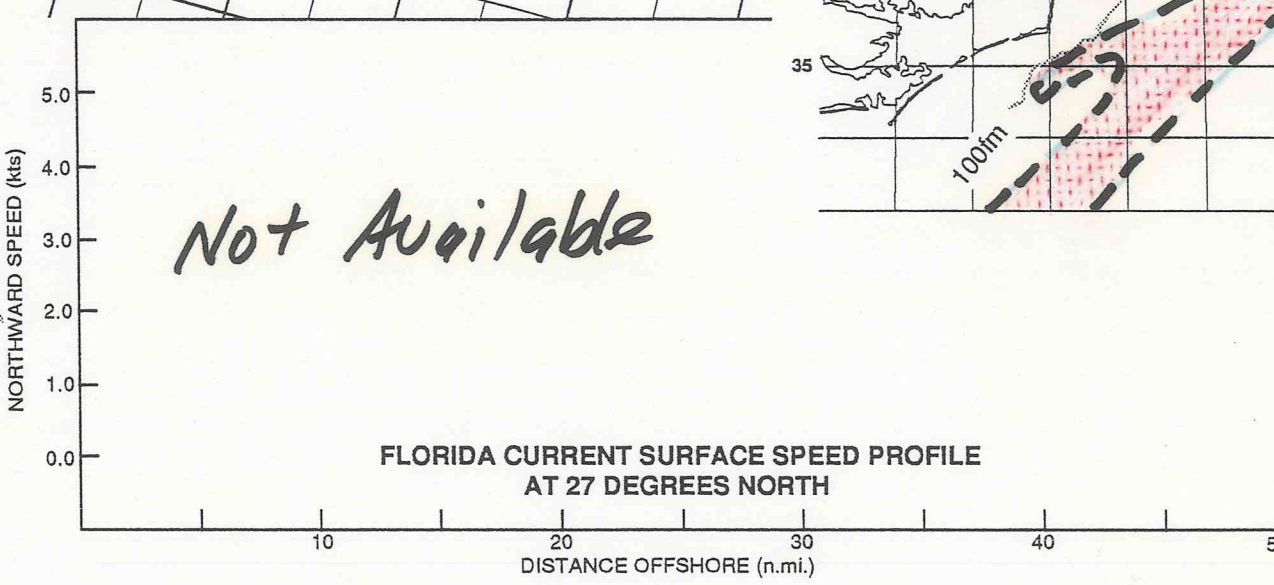
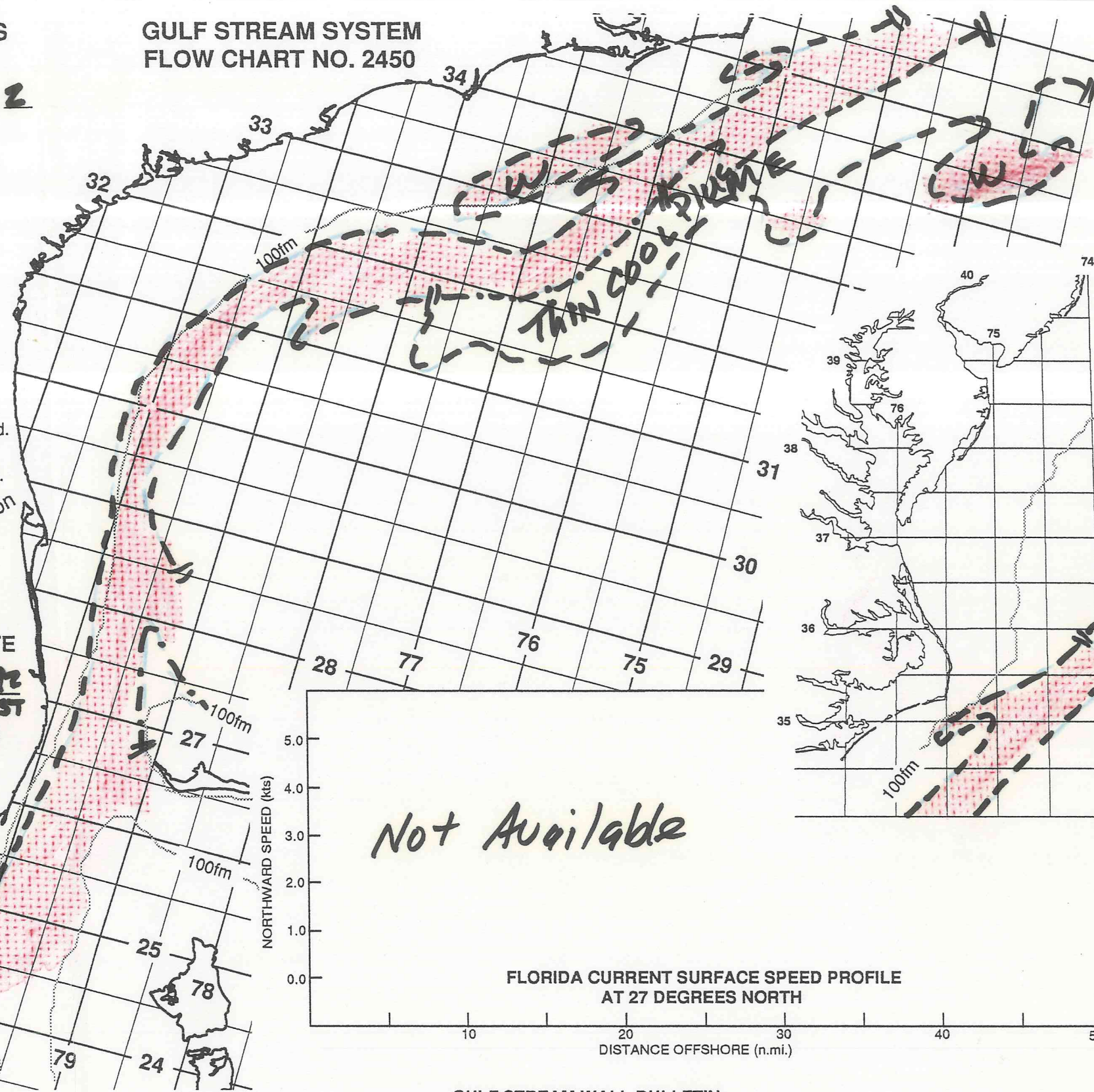
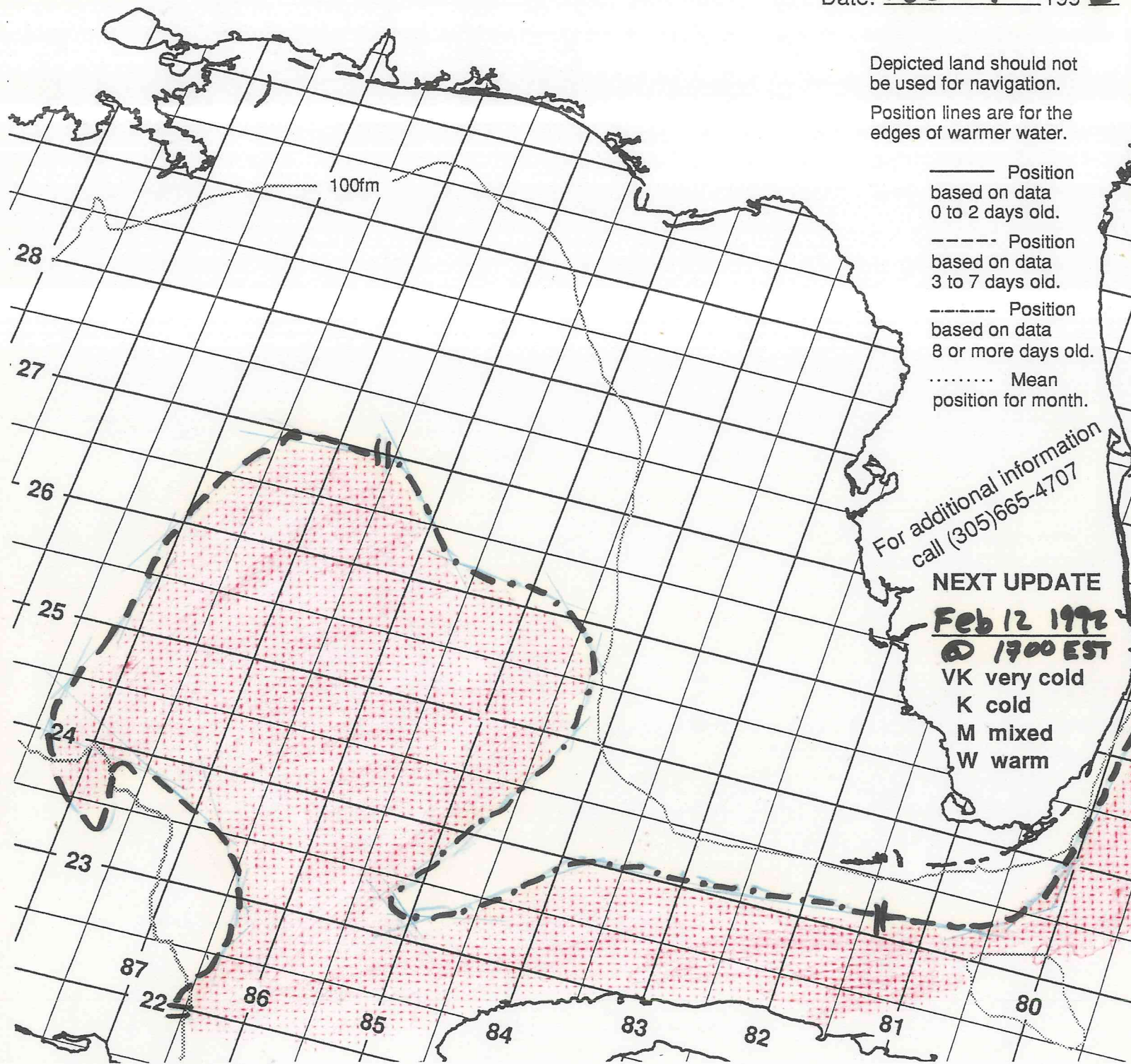
Date: Feb 07 1992

Depicted land should not be used for navigation.
Position lines are for the edges of warmer water.

- Position based on data 0 to 2 days old.
- - - - Position based on data 3 to 7 days old.
- Position based on data 8 or more days old.
- Mean position for month.

For additional information call (305)665-4707


NEXT UPDATE
Feb 12 1992
@ 1700 EST
VK very cold
K cold
M mixed
W warm



GULF STREAM WALL BULLETIN

LOOP CURRENT BULLETIN

220/866	225/864	230/867	238/874	240/884	245/884	253/882	259/881	269/876
270/864	263/857	261/847	257/843	250/843	242/846	238/848	233/853	232/851
233/848	240/838	241/827	242/813	243/806	245/803	250/801	260/799	



NOAA Miami SFSS

GULF STREAM SYSTEM
FLOW CHART NO. 2450

Date: **Feb 07** 199 **2**

Depicted land should not be used for navigation.
Position lines are for the edges of warmer water.

- Position based on data 0 to 2 days old.
- - - Position based on data 3 to 7 days old.
- - - - Position based on data 8 or more days old.
- Mean position for month.

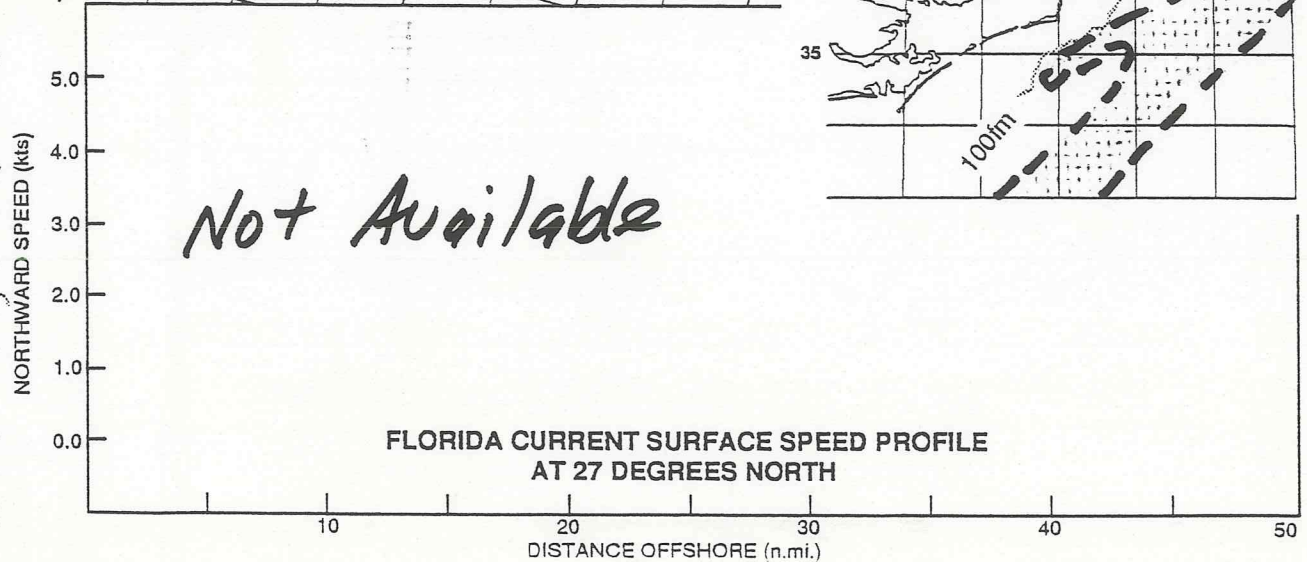
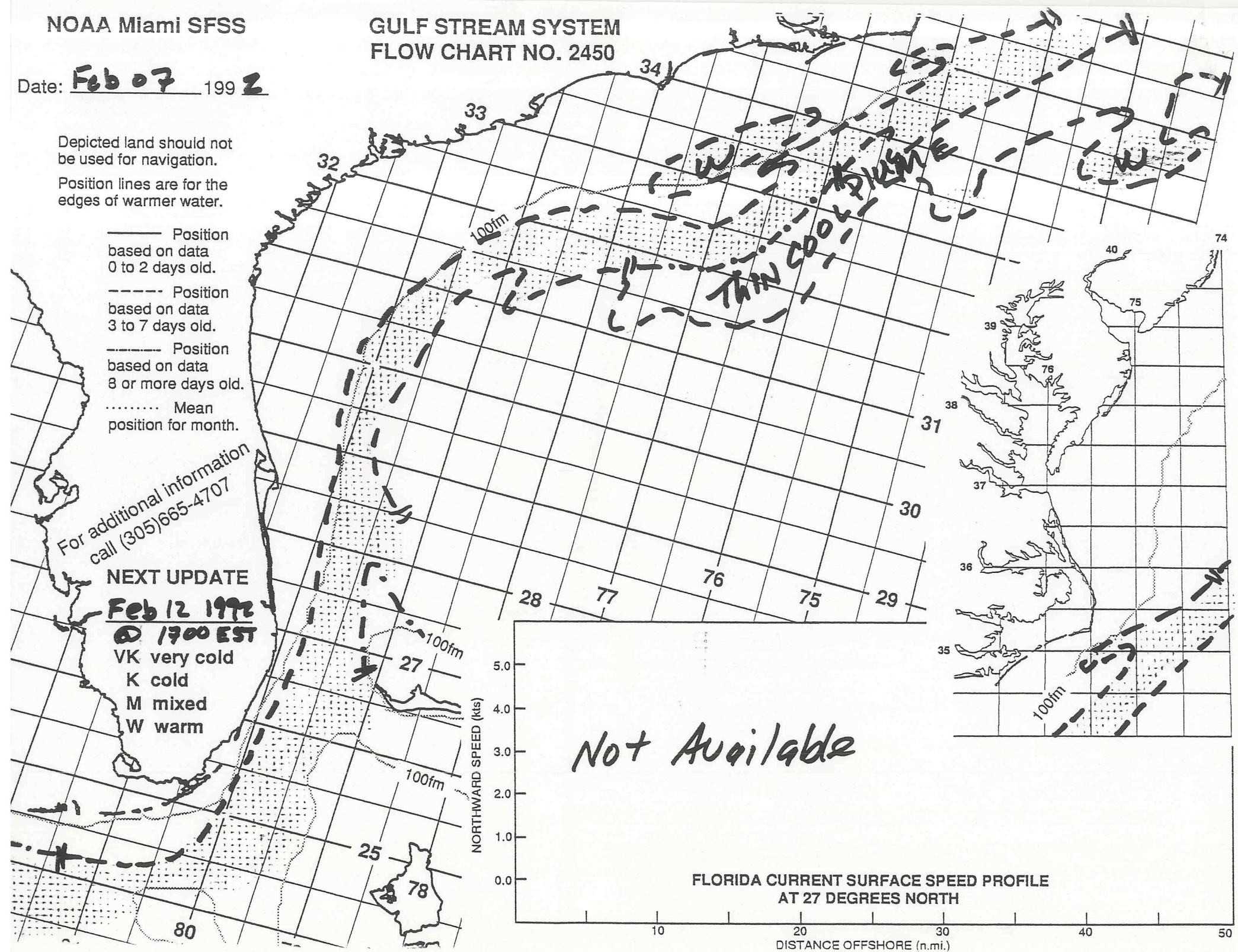
For additional information call (305)665-4707

NEXT UPDATE

Feb 12 1992

1700 EST

- VK very cold
- K cold
- M mixed
- W warm



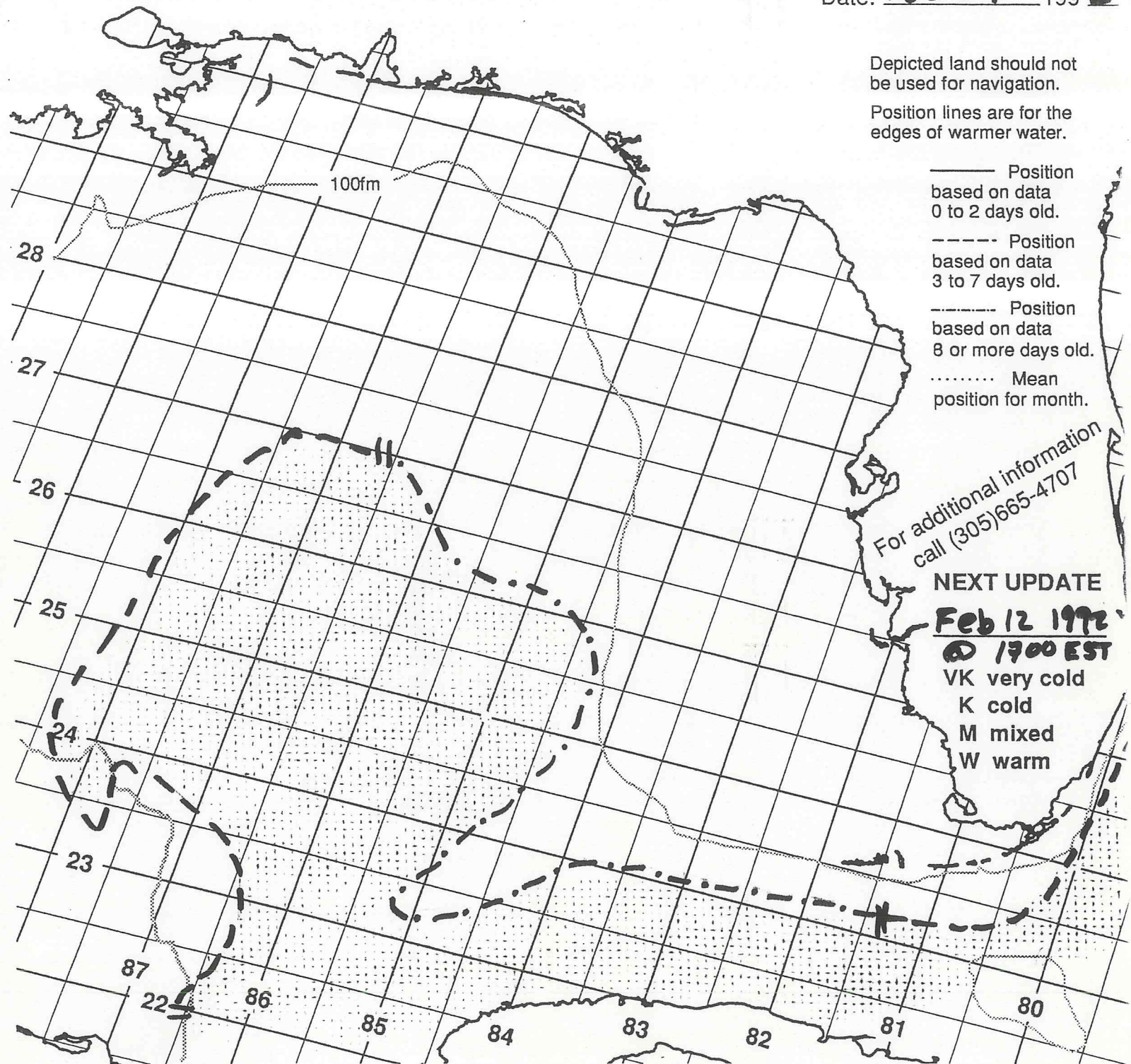
GULF STREAM SYSTEM
FLOW CHART NO. 2450

NOAA Miami SFSS

Date: Feb 07 1992

Depicted land should not
be used for navigation.

Position lines are for the
edges of warmer water.



—— Position
based on data
0 to 2 days old.

----- Position
based on data
3 to 7 days old.

----- Position
based on data
8 or more days old.

..... Mean
position for month.

For additional information
call (305)665-4707

NEXT UPDATE

Feb 12 1992


Ⓢ 1700 EST

VK very cold

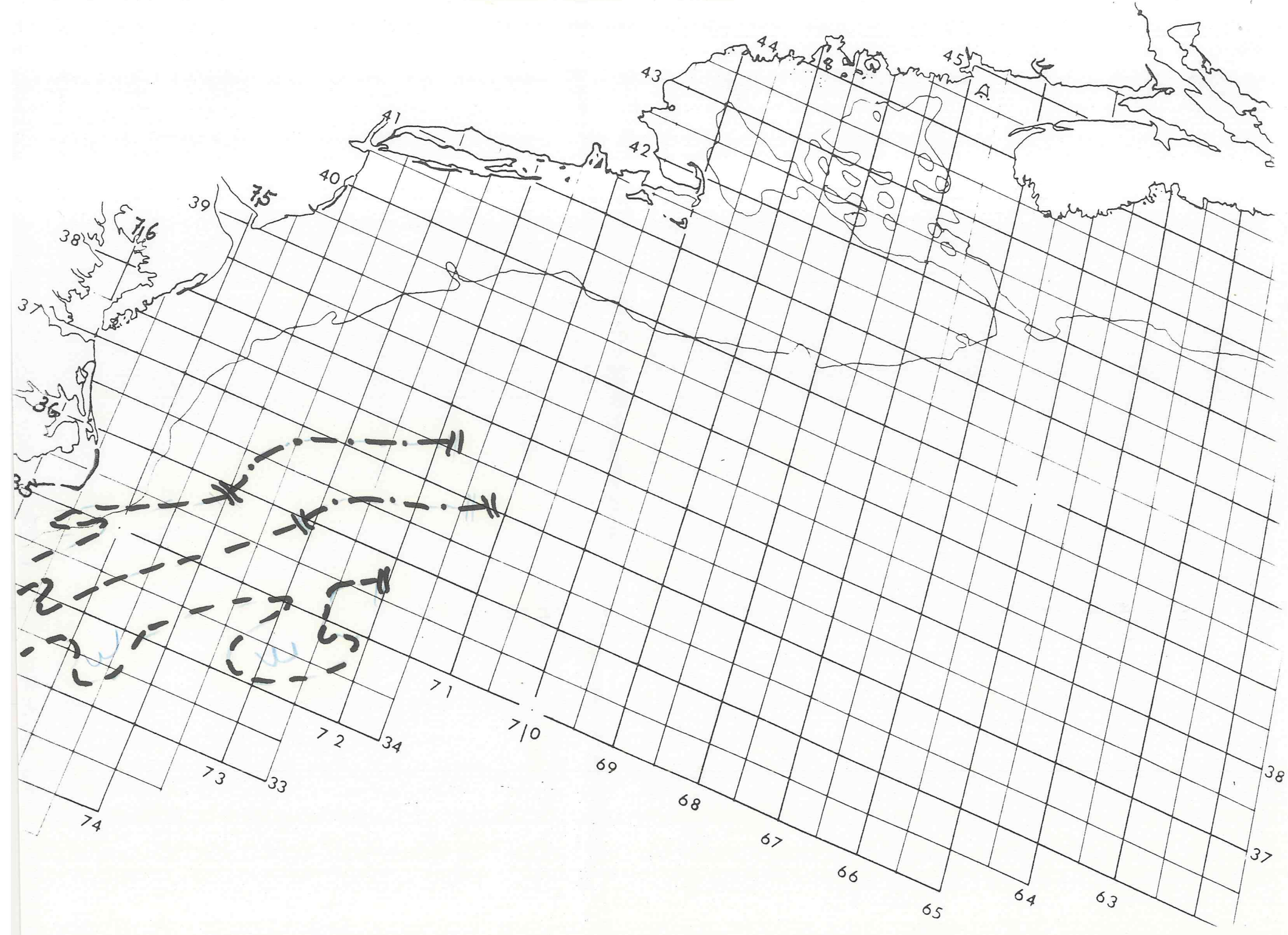
K cold

M mixed

W warm



MIAMI SFSS ANALYSIS OF THE GULF STREAM: 07 Feb 1992 PART B



**GULF STREAM SYSTEM
FLOW CHART NO. 2450**

NOAA Miami SFSS

**GULF STREAM SYSTEM
FLOW CHART NO. 2450**

Date: 13 Feb. 1992

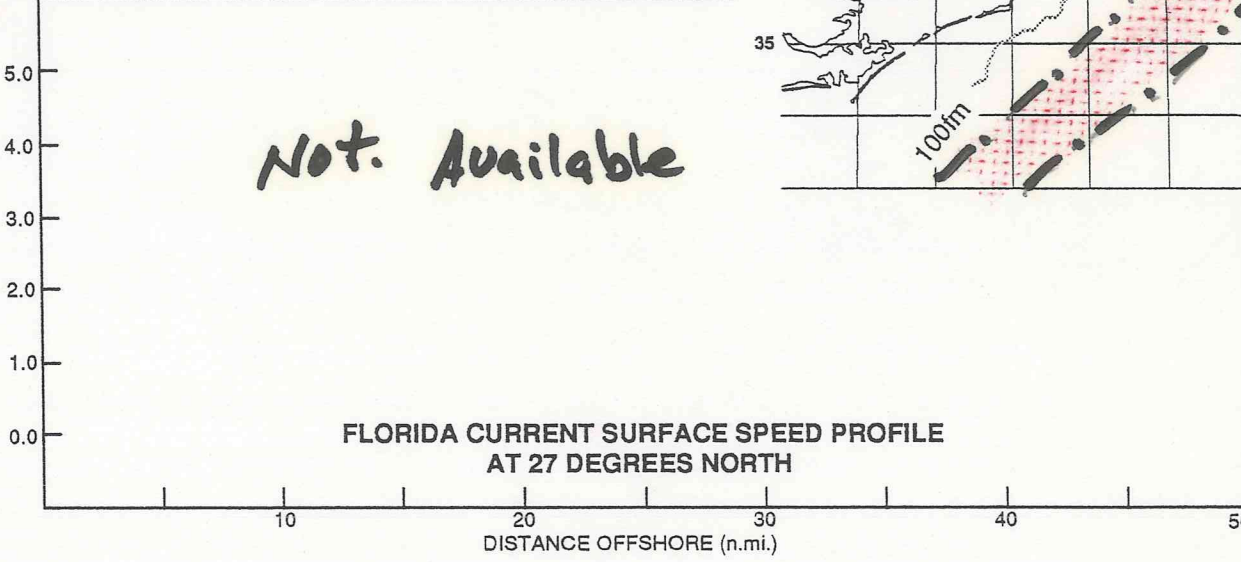
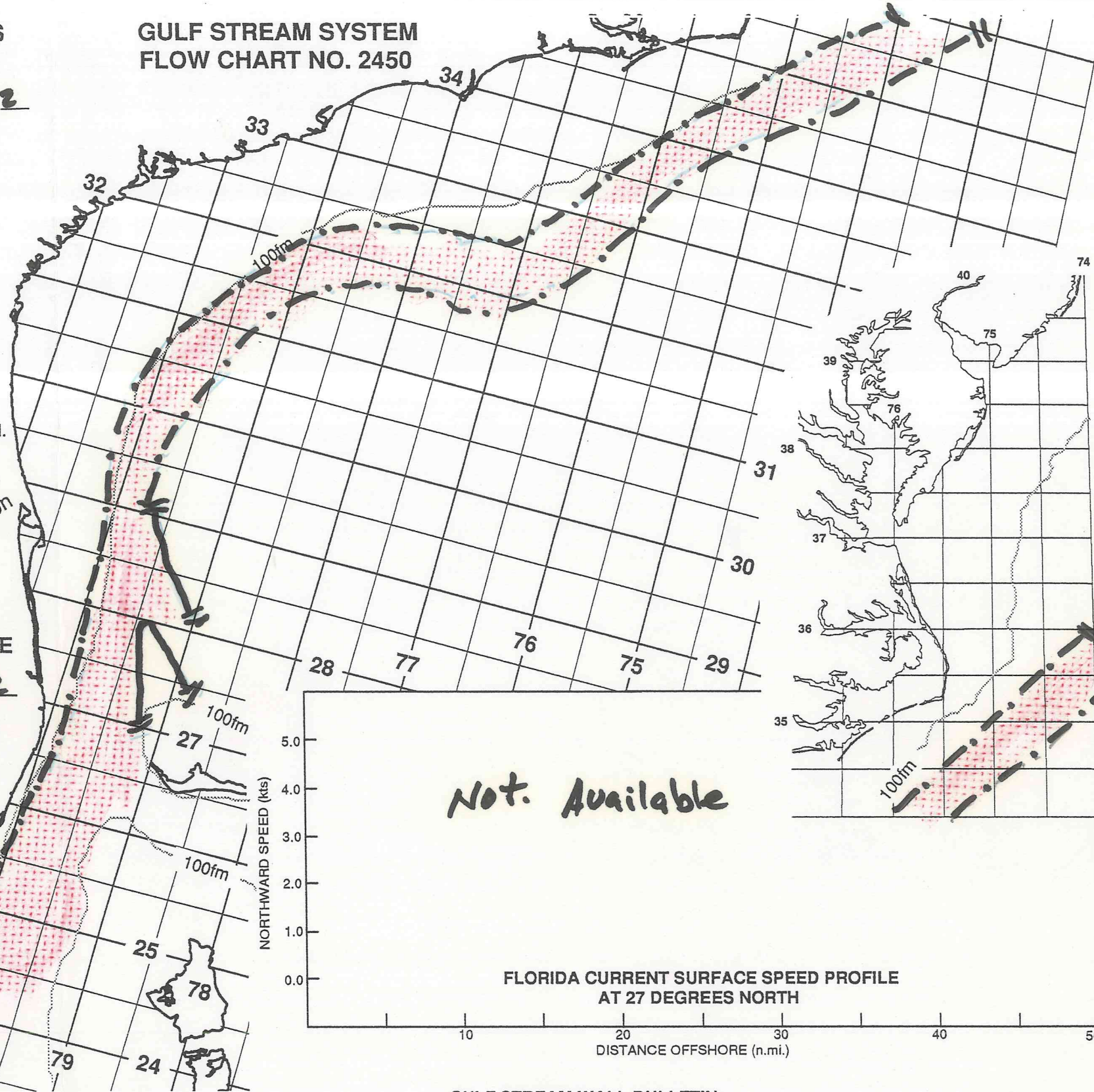
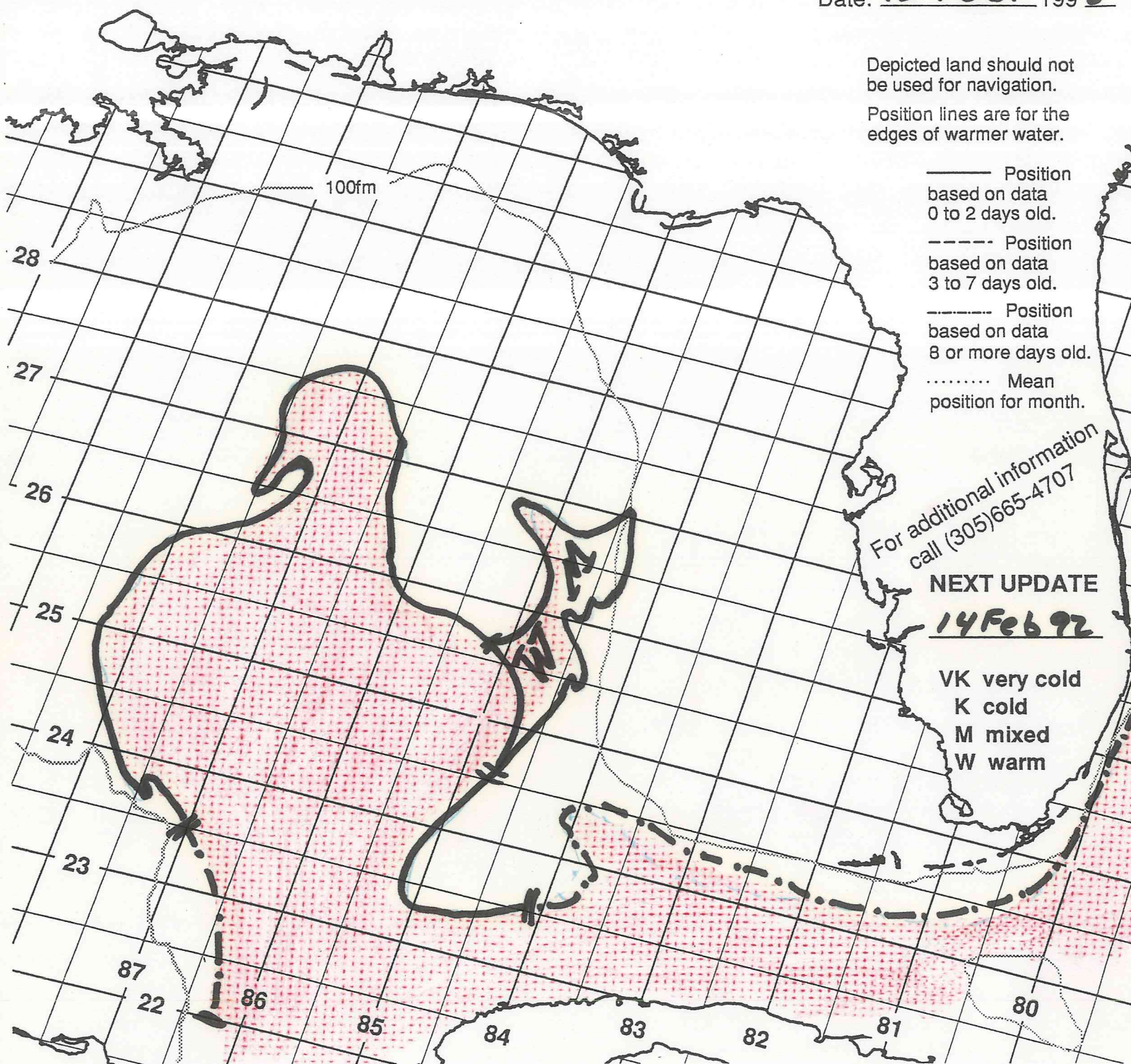
Depicted land should not be used for navigation.
Position lines are for the edges of warmer water.

- Position based on data 0 to 2 days old.
- Position based on data 3 to 7 days old.
- Position based on data 8 or more days old.
- Mean position for month.

For additional information
call (305)665-4707

NEXT UPDATE
14 Feb 92

VK very cold
K cold
M mixed
W warm




GULF STREAM WALL BULLETIN

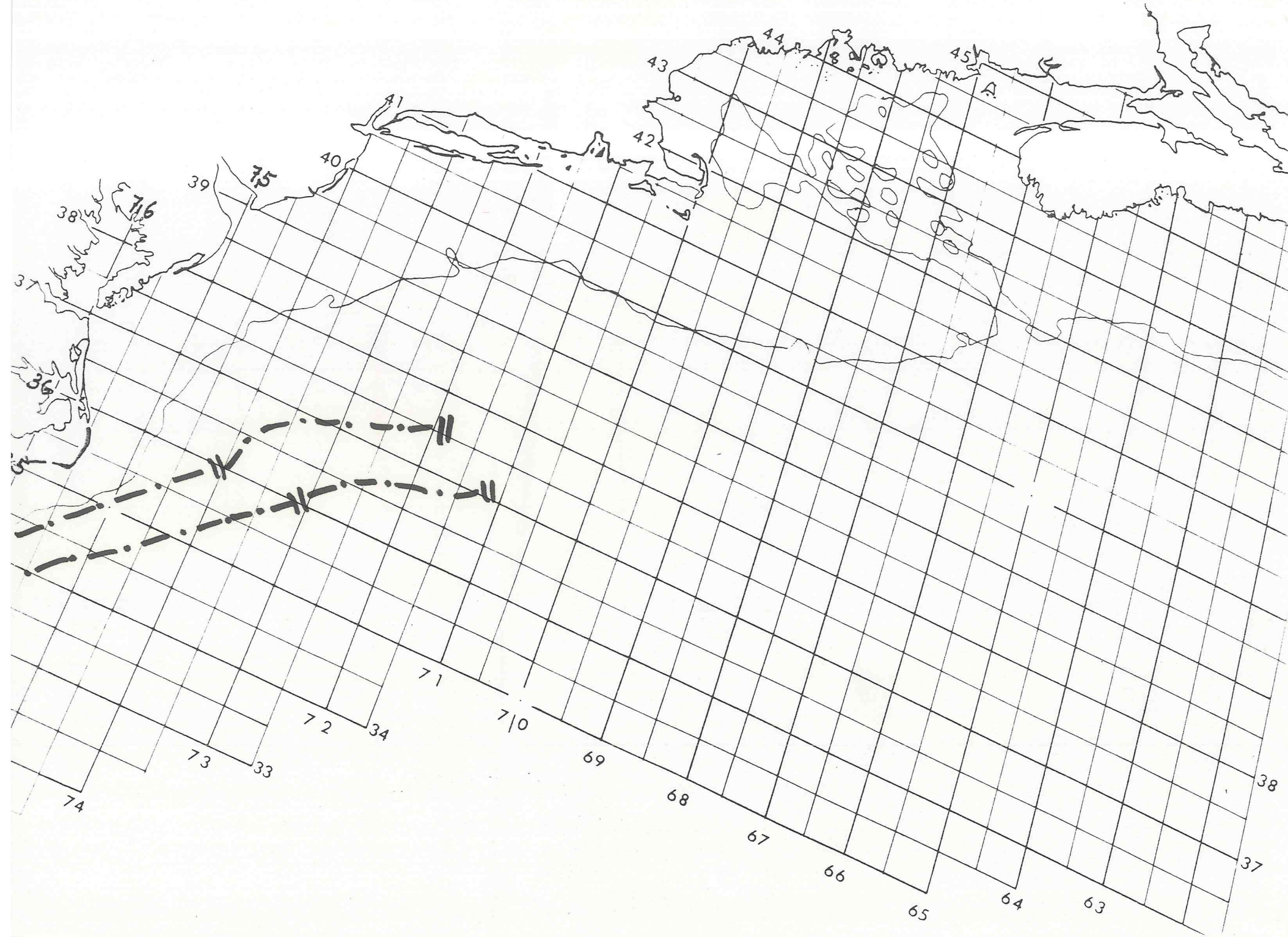
-----	-----	-----	-----	-----	-----	-----	-----	-----	-----	-----
-----	-----	-----	-----	-----	-----	-----	-----	-----	-----	-----
-----	-----	-----	-----	-----	-----	-----	-----	-----	-----	-----
-----	-----	-----	-----	-----	-----	-----	-----	-----	-----	-----
-----	-----	-----	-----	-----	-----	-----	-----	-----	-----	-----

LOOP CURRENT BULLETIN

-----	-----	-----	-----	-----	-----	-----	-----	-----	-----	-----
-----	-----	-----	-----	-----	-----	-----	-----	-----	-----	-----
-----	-----	-----	-----	-----	-----	-----	-----	-----	-----	-----
-----	-----	-----	-----	-----	-----	-----	-----	-----	-----	-----
-----	-----	-----	-----	-----	-----	-----	-----	-----	-----	-----



MIAMI SFSS ANALYSIS OF THE GULF STREAM: 13 Feb. 1992 PART B



GULF STREAM SYSTEM
FLOW CHART NO. 2450

NOAA Miami SFSS

GULF STREAM SYSTEM
FLOW CHART NO. 2450

Date: 17 Feb 1992


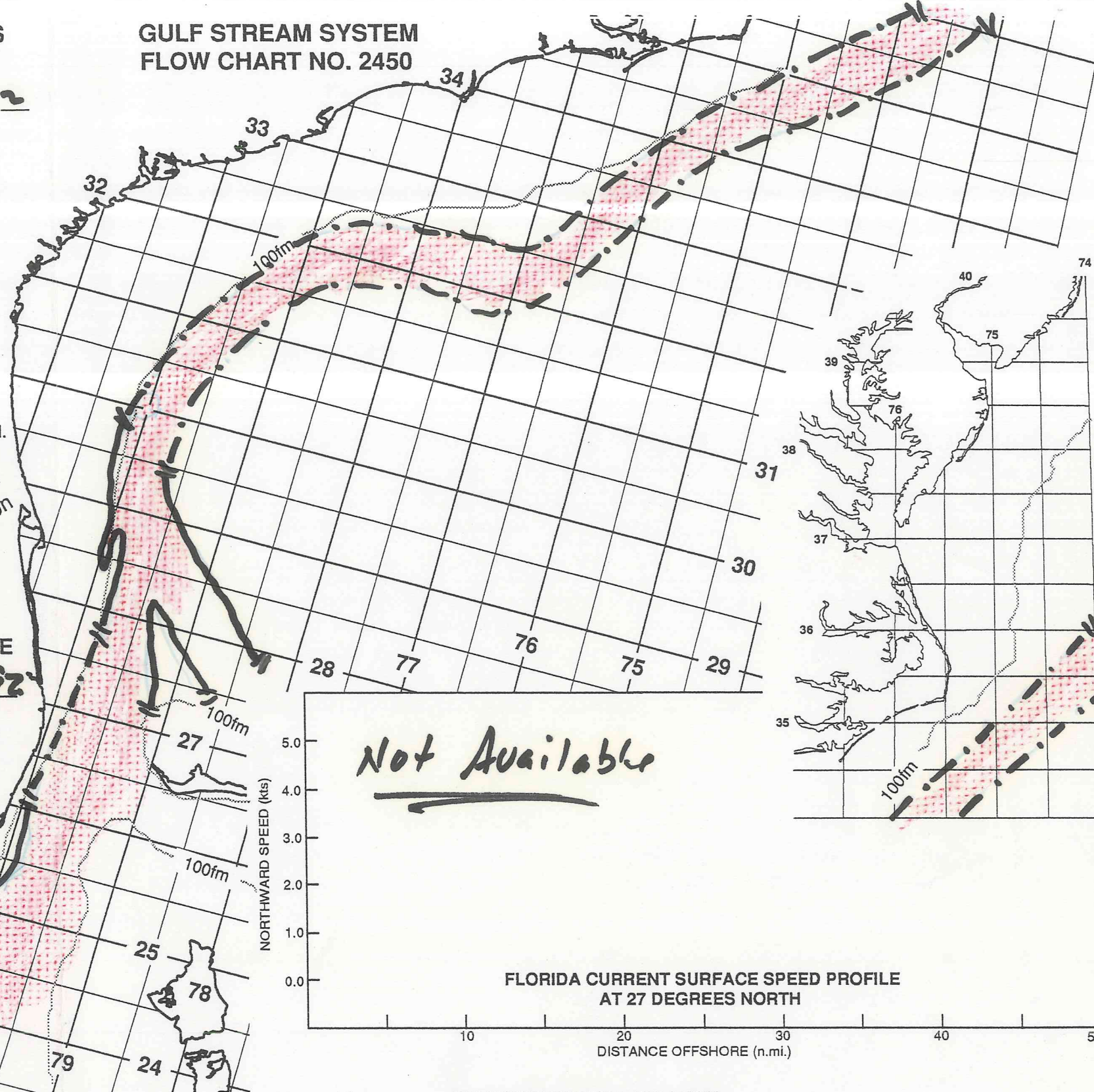
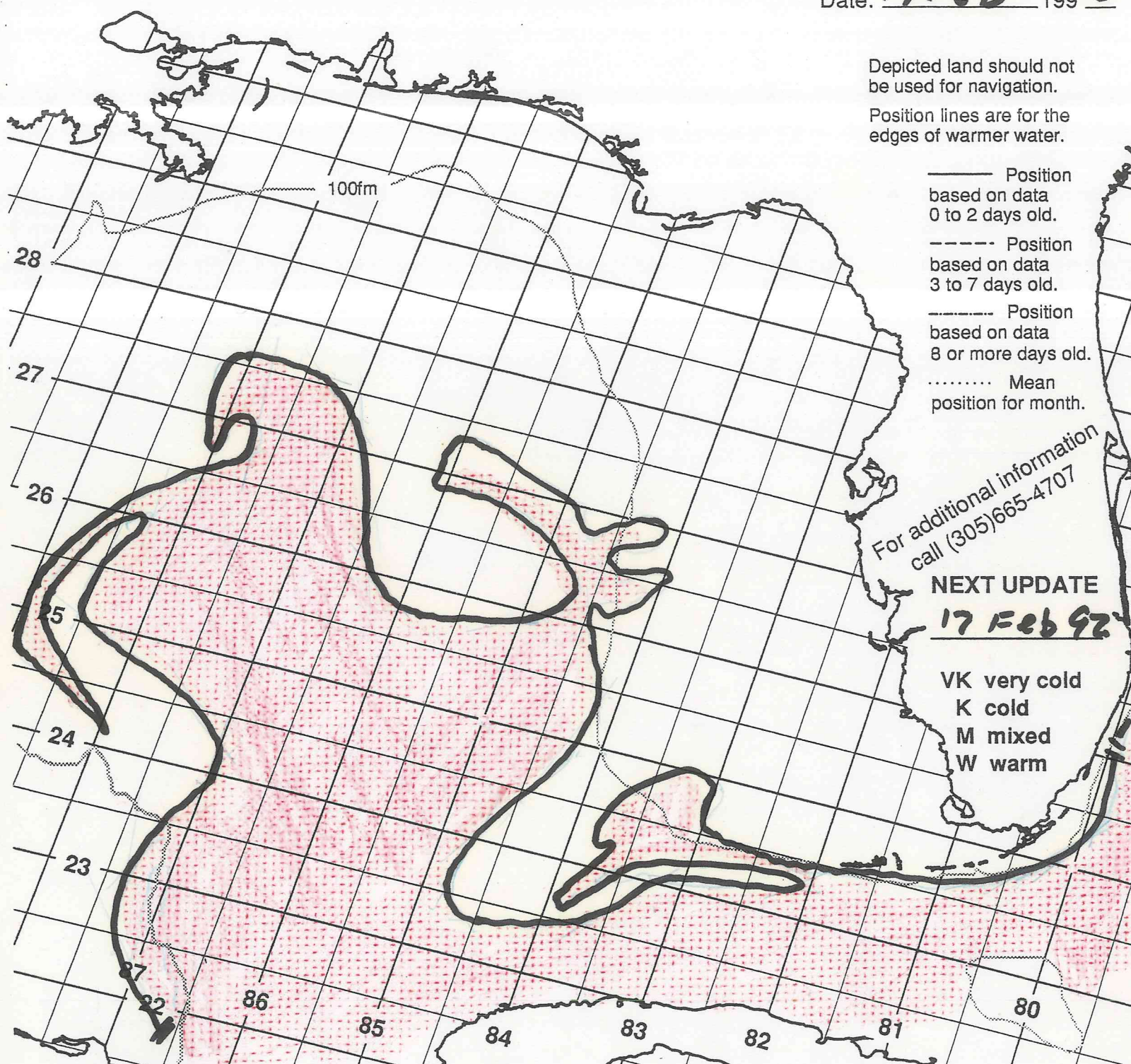
Depicted land should not be used for navigation.
Position lines are for the edges of warmer water.

- Position based on data 0 to 2 days old.
- - - Position based on data 3 to 7 days old.
- · — Position based on data 8 or more days old.
- Mean position for month.

For additional information call (305)665-4707

NEXT UPDATE
17 Feb 92


VK very cold
K cold
M mixed
W warm



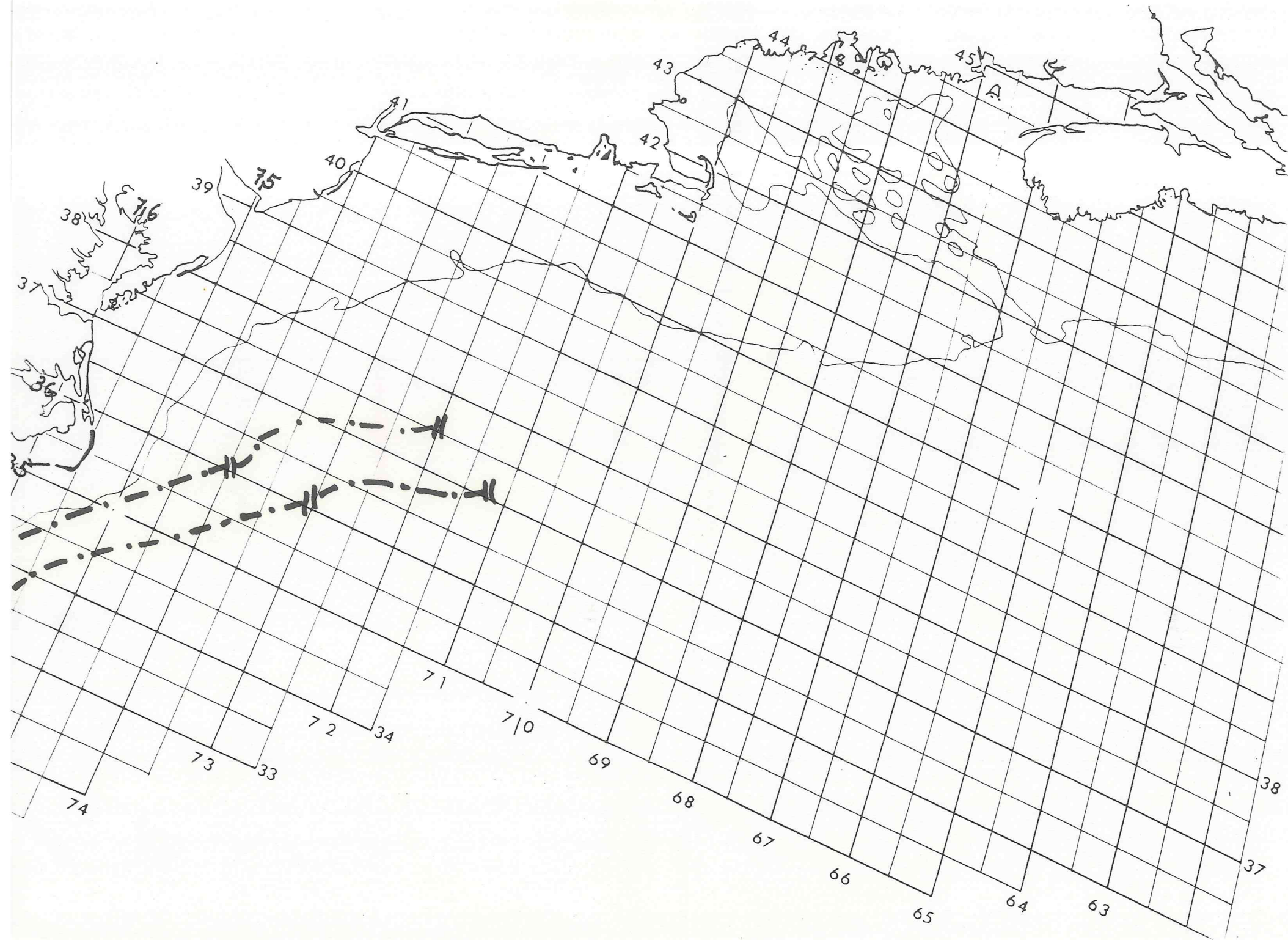
GULF STREAM WALL BULLETIN

LOOP CURRENT BULLETIN

<u>218/867</u>	<u>226/873</u>	<u>232/874</u>	<u>239/870</u>	<u>243/870</u>	<u>250/885</u>	<u>255/885</u>	<u>260/883</u>	<u>263/883</u>
<u>267/877</u>	<u>276/876</u>	<u>276/874</u>	<u>272/868</u>	<u>261/864</u>	<u>258/860</u>	<u>258/850</u>	<u>262/845</u>	<u>254/842</u>
<u>244/845</u>	<u>241/847</u>	<u>235/848</u>	<u>233/846</u>	<u>235/837</u>	<u>241/832</u>	<u>242/827</u>	<u>245/818</u>	<u>247/806</u>
<u>250/807</u>	<u>254/799</u>	<u>260/799</u>						



MIAMI SFSS ANALYSIS OF THE GULF STREAM: 14 Feb. 1992 PART B



**GULF STREAM SYSTEM
FLOW CHART NO. 2450**

NOAA Miami SFSS

**GULF STREAM SYSTEM
FLOW CHART NO. 2450**

Date: **17 FEB** 1992

Depicted land should not be used for navigation.
Position lines are for the edges of warmer water.

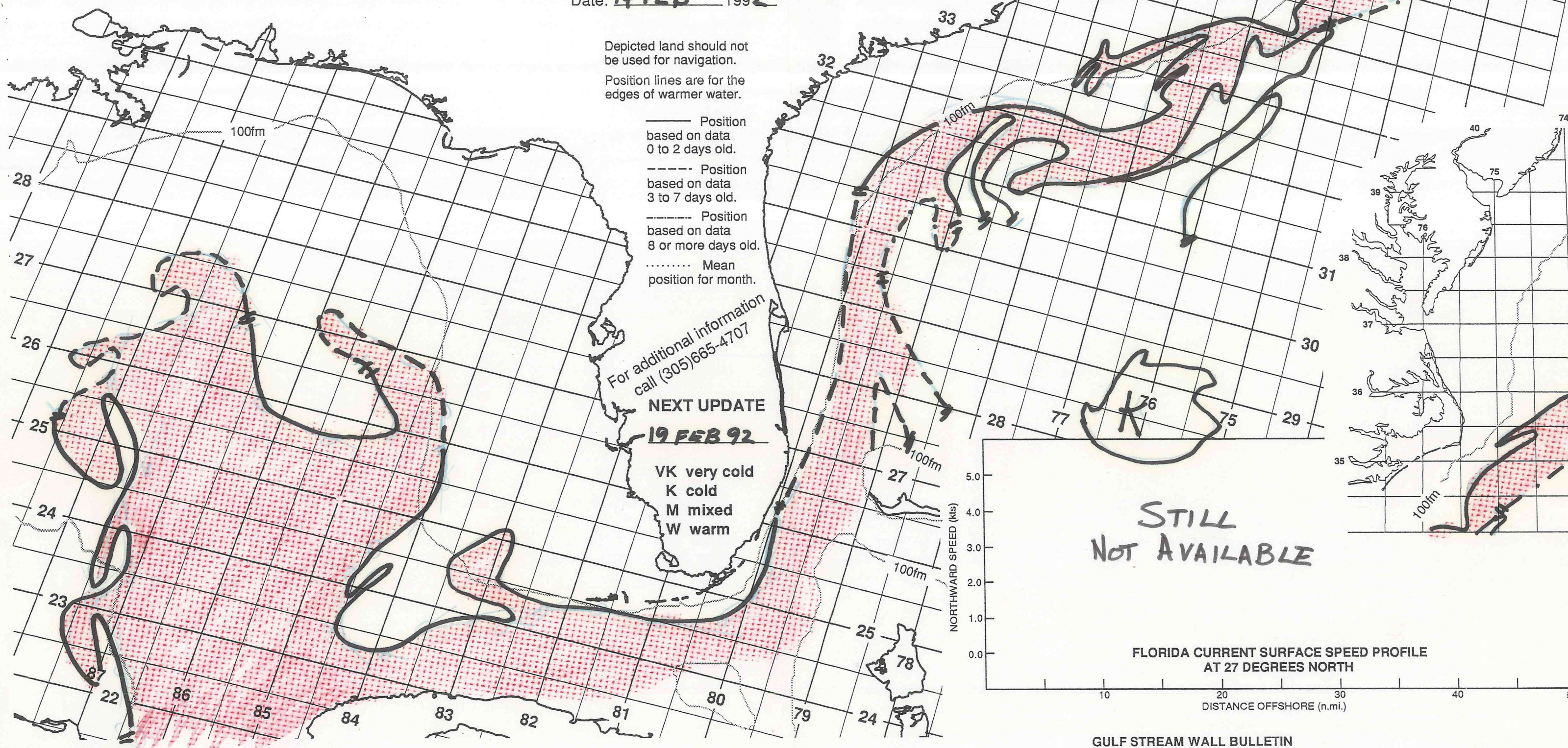
- Position based on data 0 to 2 days old.
- - - - Position based on data 3 to 7 days old.
- Position based on data 8 or more days old.
- Mean position for month.

For additional information call (305)665-4707

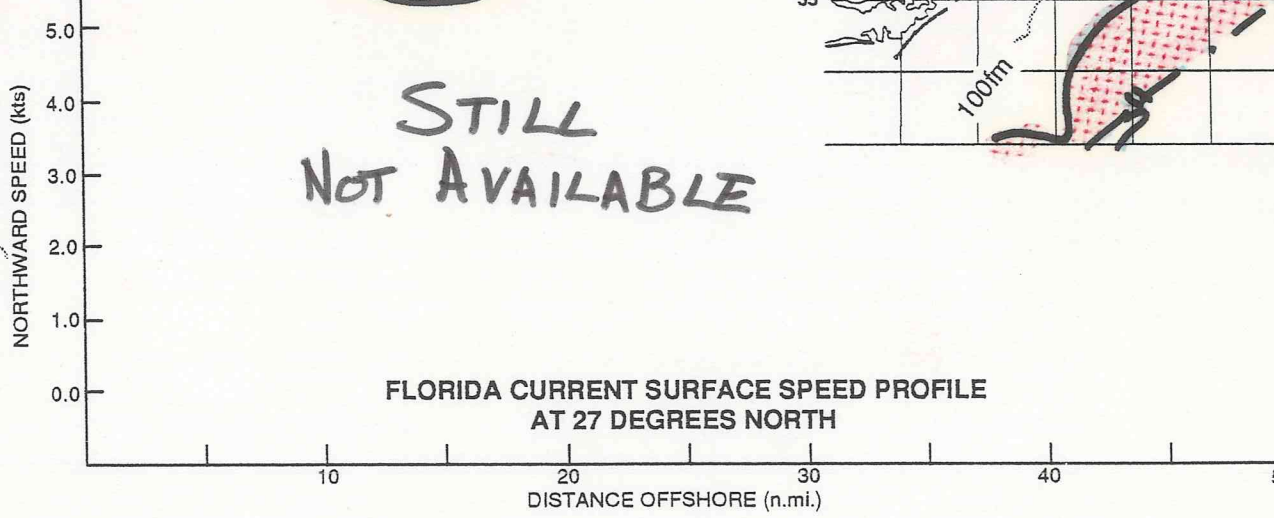
NEXT UPDATE

19 FEB 92

VK very cold
K cold
M mixed
W warm




STILL NOT AVAILABLE



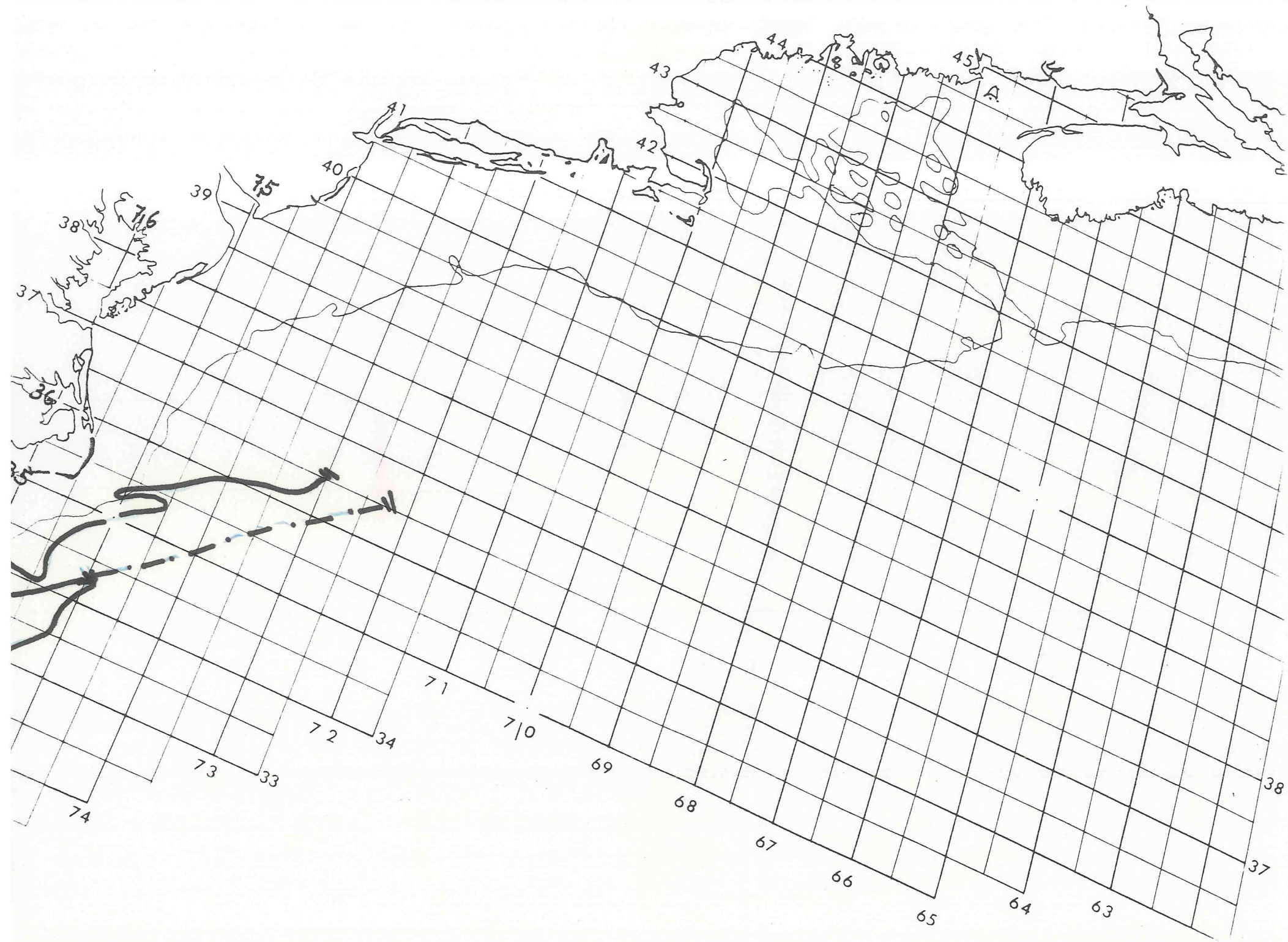
GULF STREAM WALL BULLETIN

LOOP CURRENT BULLETIN

215/862	223/867	231/874	235/871	240/875	249/875	256/881	263/882	268/876
275/874	274/871	265/866	259/863	258/853	260/847	264/842	255/839	250/840
245/844	241/846	234/846	233/843	234/839	237/835	240/830	241/826	243/833
245/816	245/809	247/802	251/800	255/799	260/800			



MIAMI SFSS ANALYSIS OF THE GULF STREAM: 17 FEB 1992. PART B



**GULF STREAM SYSTEM
FLOW CHART NO. 2450**

NOAA Miami SFSS

**GULF STREAM SYSTEM
FLOW CHART NO. 2450**

Date: **19 FEB 1992**

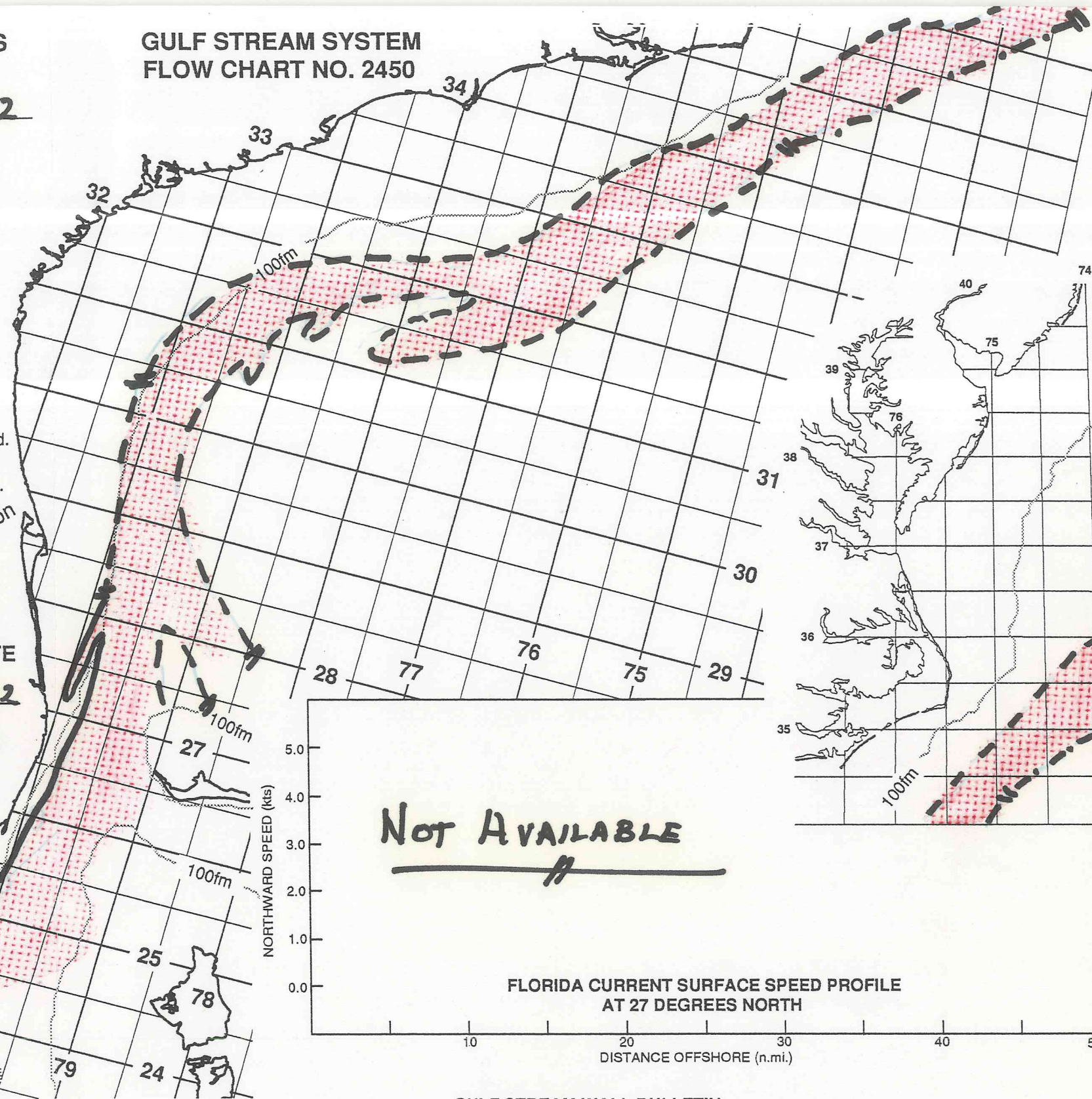
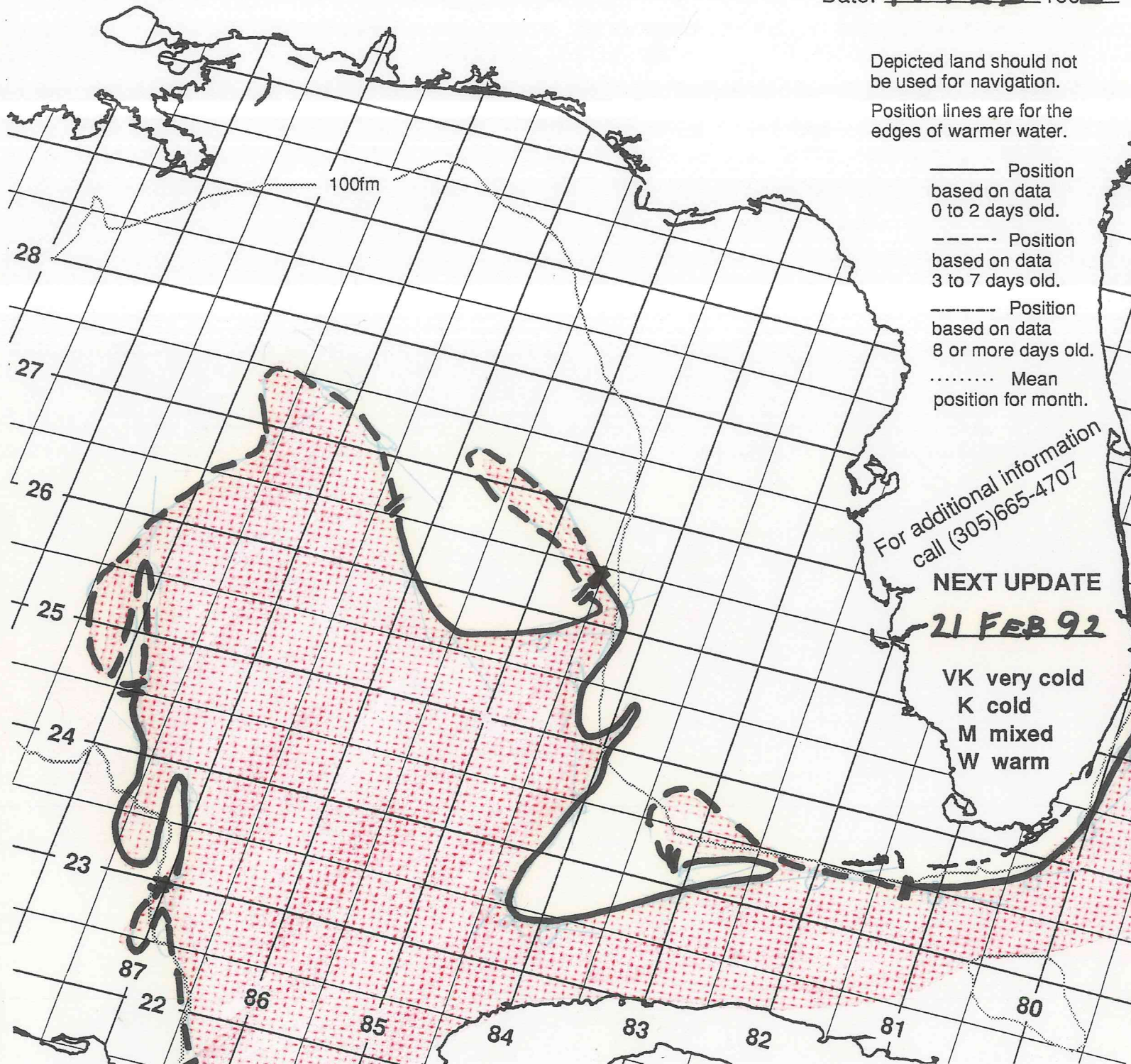
Depicted land should not be used for navigation.
Position lines are for the edges of warmer water.

- Position based on data 0 to 2 days old.
- - - - Position based on data 3 to 7 days old.
- Position based on data 8 or more days old.
- Mean position for month.

For additional information call (305)665-4707

**NEXT UPDATE
21 FEB 92**

VK very cold
K cold
M mixed
W warm



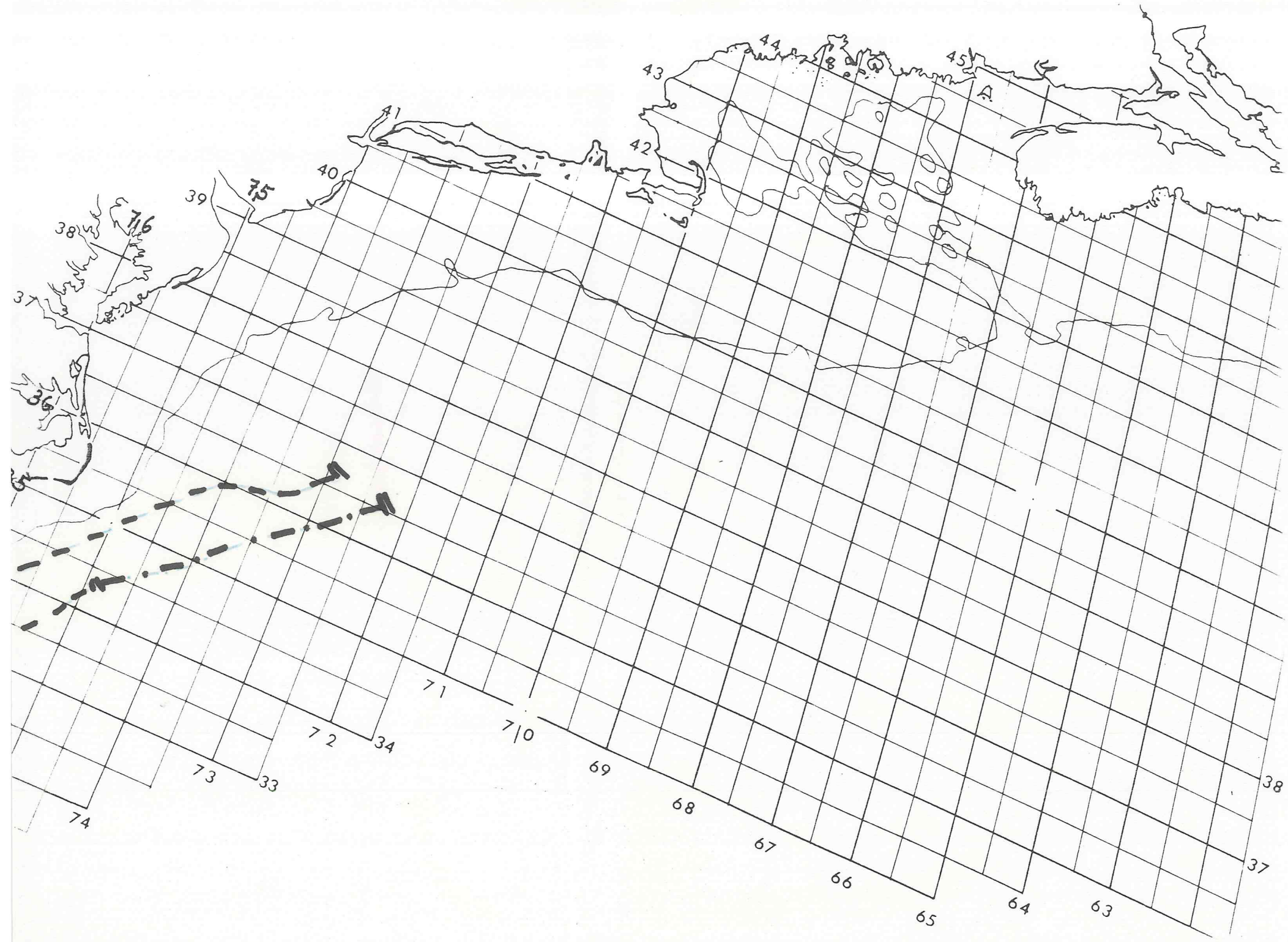
GULF STREAM WALL BULLETIN

LOOP CURRENT BULLETIN

215/863	225/868	234/870	239/871	242/876	250/879	260/882	266/878	274/877
271/866	260/860	256/855	255/848	262/843	255/843	245/841	236/843	234/842
234/839	240/830	244/820	245/810	248/803	254/800	260/799		



MIAMI SFSS ANALYSIS OF THE GULF STREAM: 19 FEB 1992 PART B



GULF STREAM SYSTEM FLOW CHART NO. 2450

NOAA Miami SFSS

GULF STREAM SYSTEM FLOW CHART NO. 2450

Date: **21 FEB** 1992

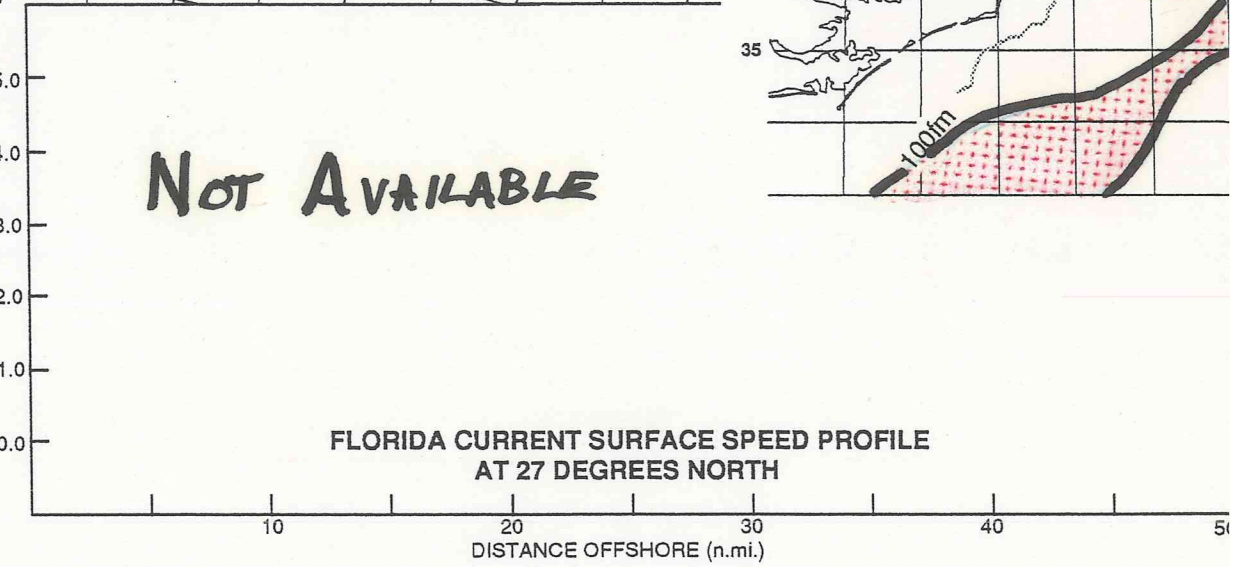
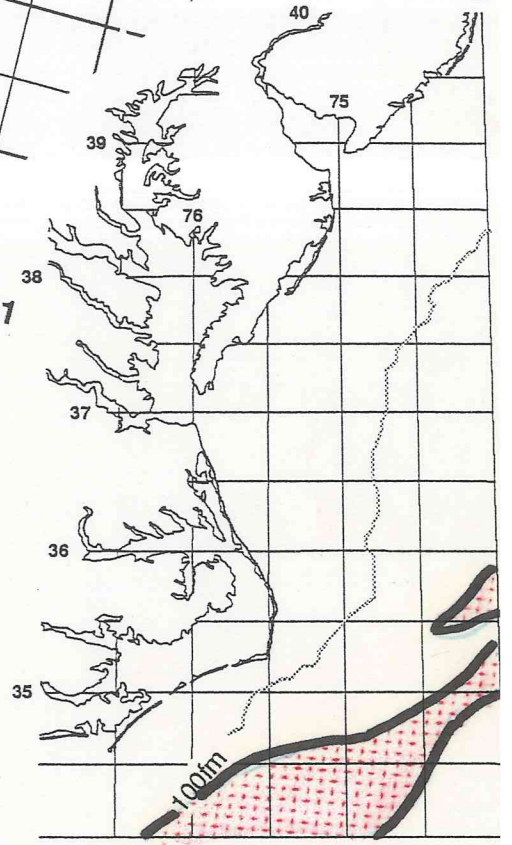
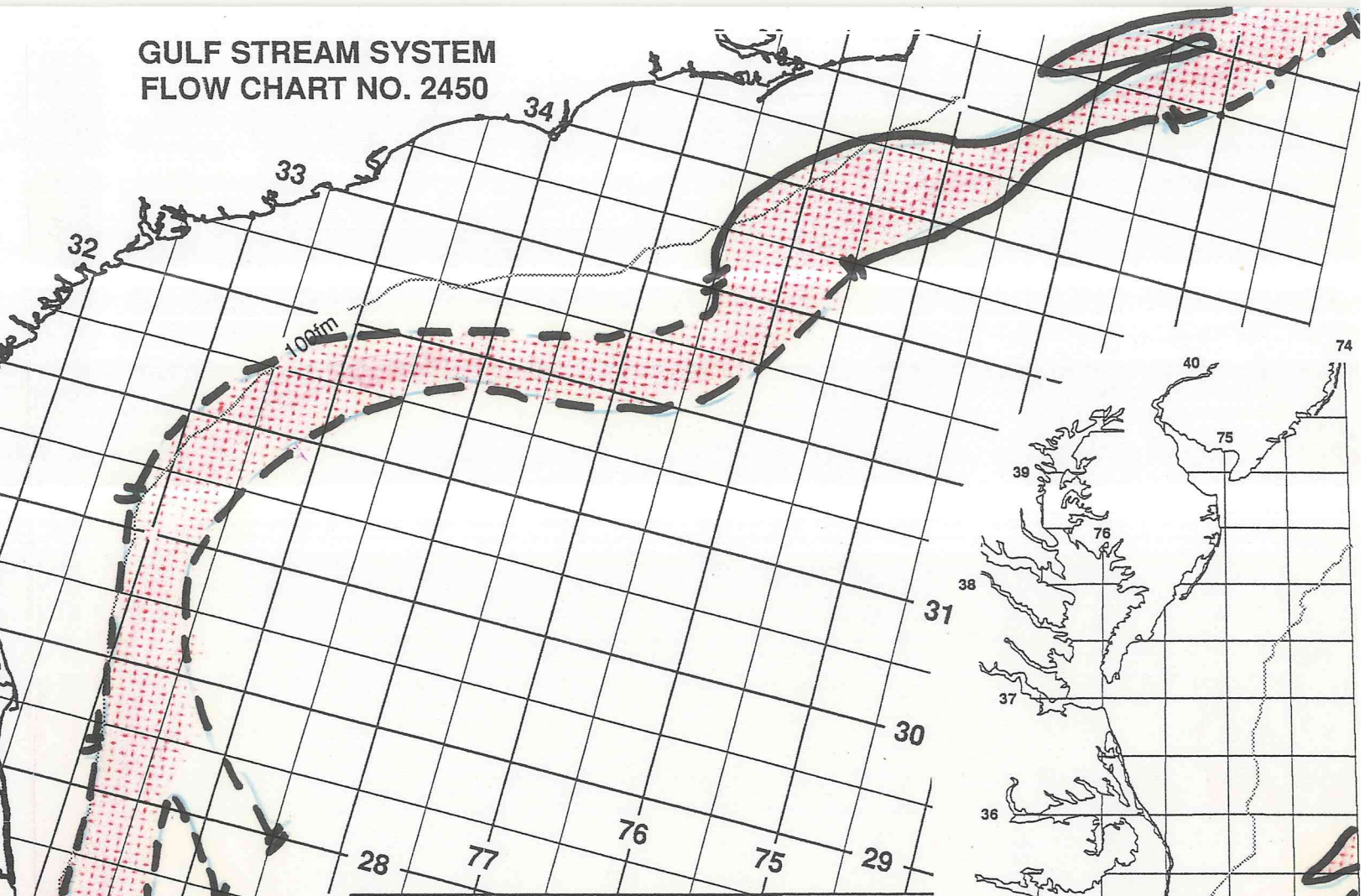
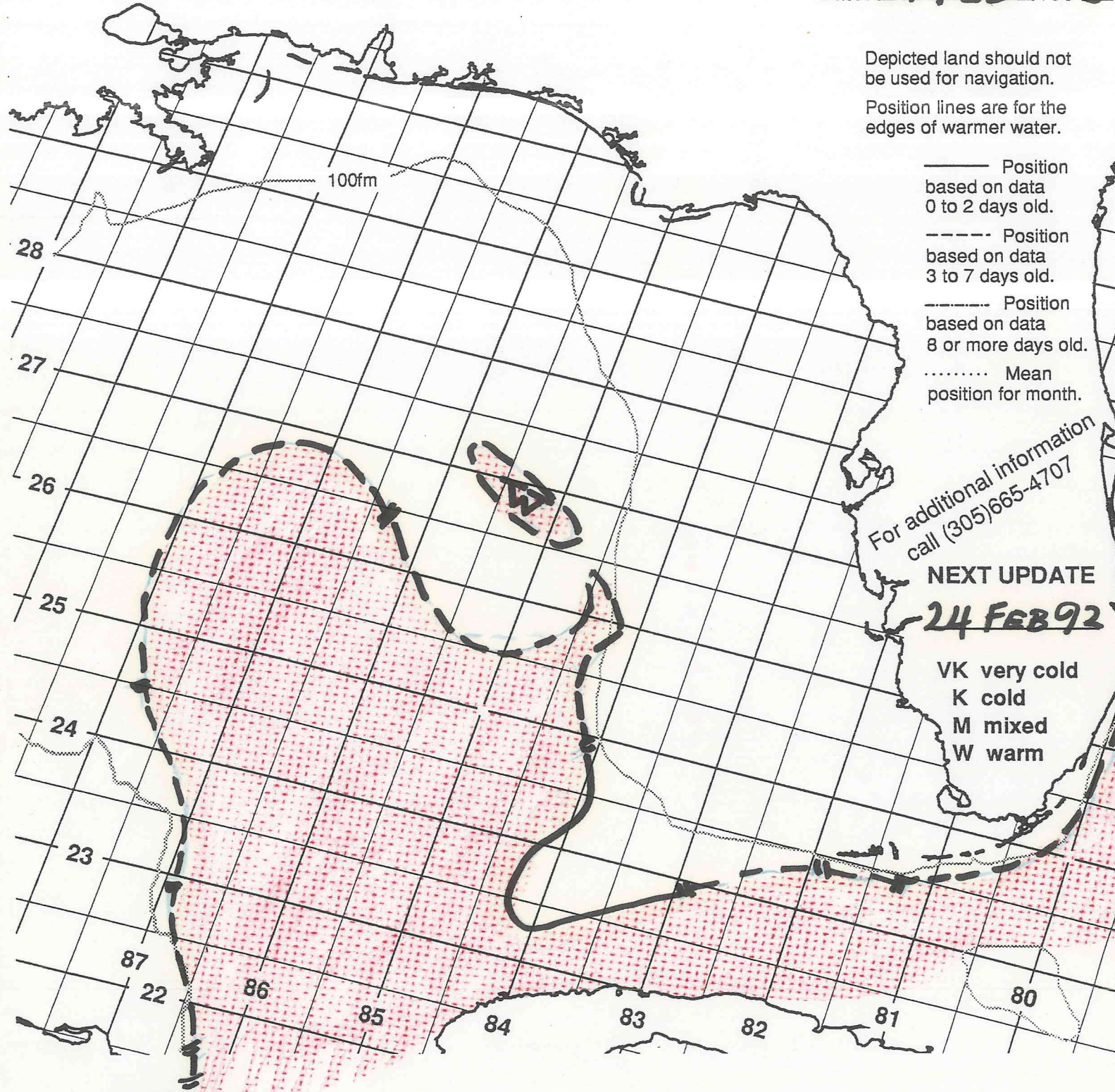
Depicted land should not
be used for navigation.
Position lines are for the
edges of warmer water.

- Position based on data 0 to 2 days old.
- Position based on data 3 to 7 days old.
- Position based on data 8 or more days old.
- Mean position for month.

For additional information
call (305)665-4707


NEXT UPDATE
24 FEB 92

VK very cold
K cold
M mixed
W warm

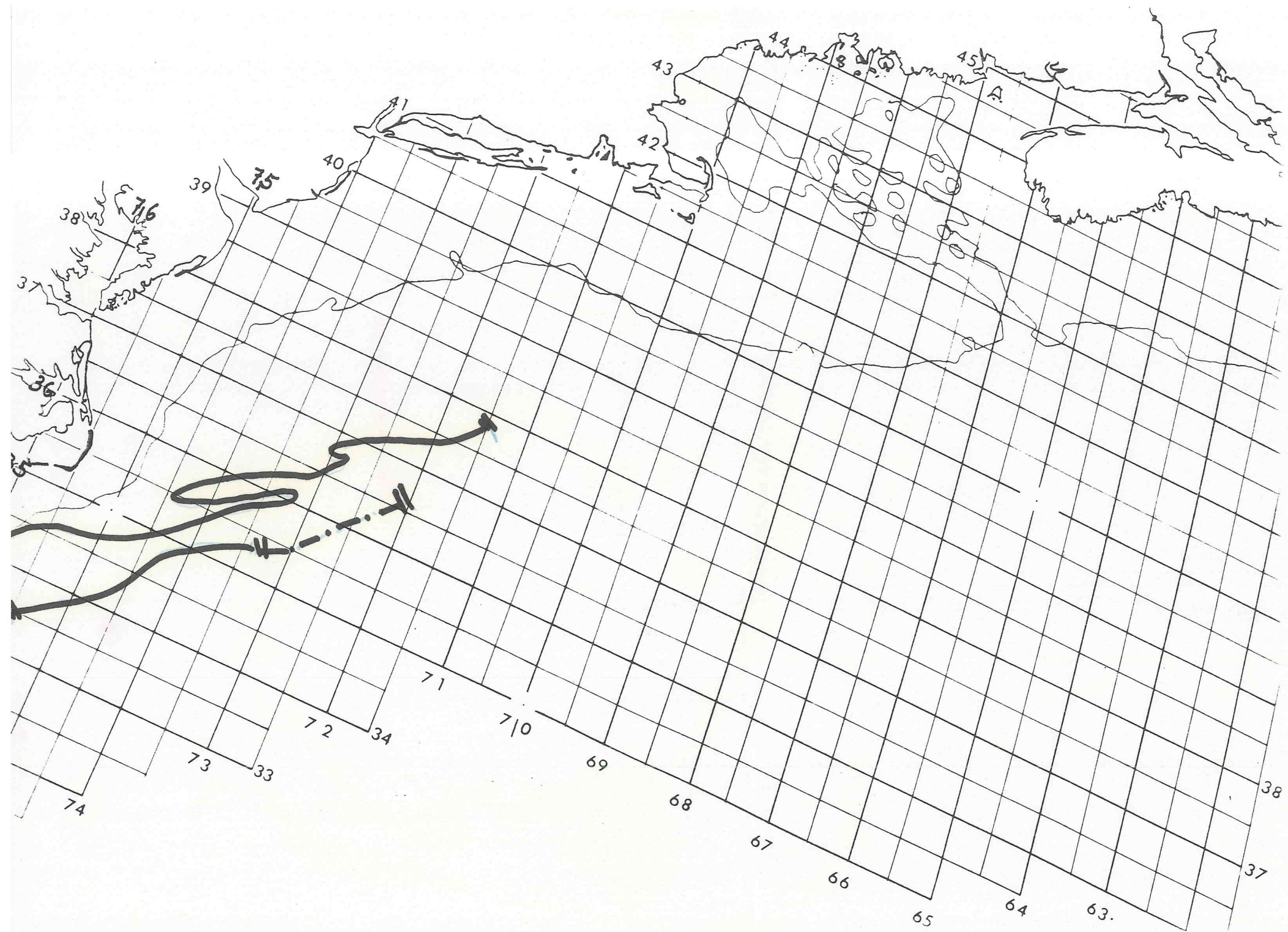


GULF STREAM WALL BULLETIN

LOOP CURRENT BULLETIN



MIAMI SFSS ANALYSIS OF THE GULF STREAM: 21 FEB 1992. PART B



GULF STREAM SYSTEM
FLOW CHART NO. 2450

NOAA Miami SFSS

GULF STREAM SYSTEM
FLOW CHART NO. 2450

Date: 24 Feb 1992

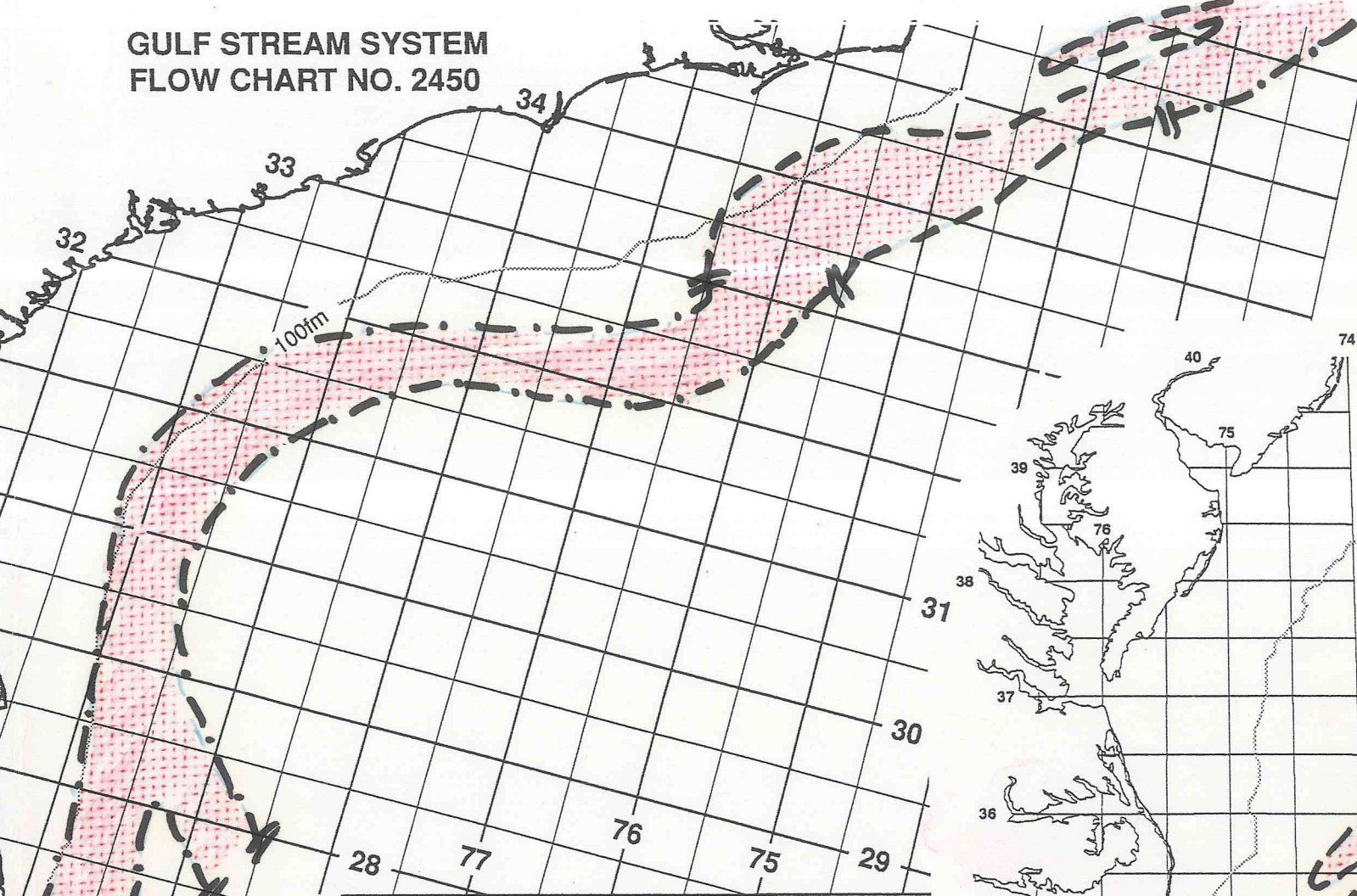
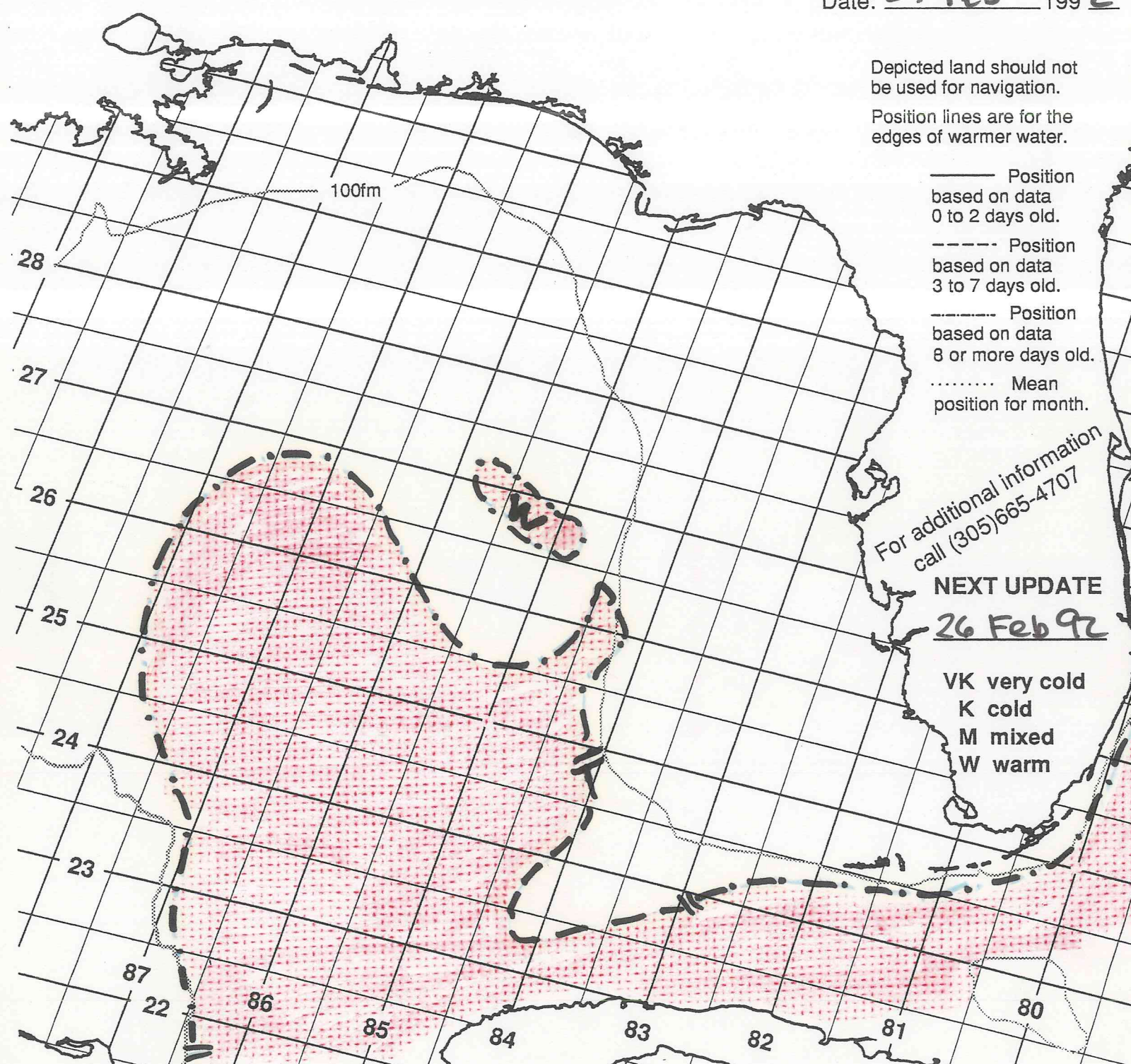
Depicted land should not be used for navigation.
Position lines are for the edges of warmer water.

- Position based on data 0 to 2 days old.
- - - - Position based on data 3 to 7 days old.
- Position based on data 8 or more days old.
- Mean position for month.

For additional information call (305)665-4707


NEXT UPDATE
26 Feb 92

VK very cold
K cold
M mixed
W warm

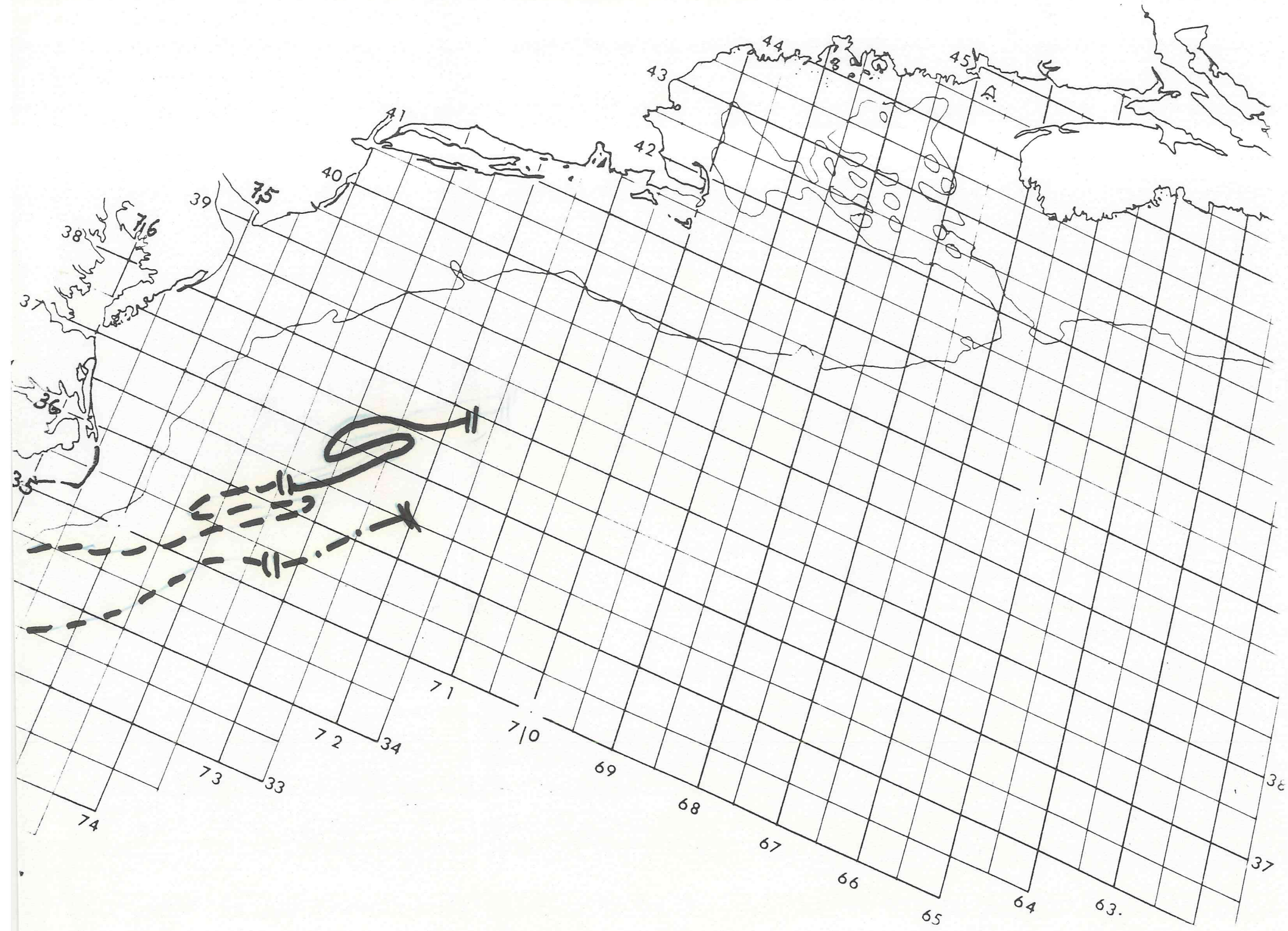


GULF STREAM WALL BULLETIN

LOOP CURRENT BULLETIN



MIAMI SFSS ANALYSIS OF THE GULF STREAM: 24 Feb 1992 PART B



**GULF STREAM SYSTEM
FLOW CHART NO. 2450**

NOAA Miami SFSS

**GULF STREAM SYSTEM
FLOW CHART NO. 2450**

Date: 26 Feb 1992

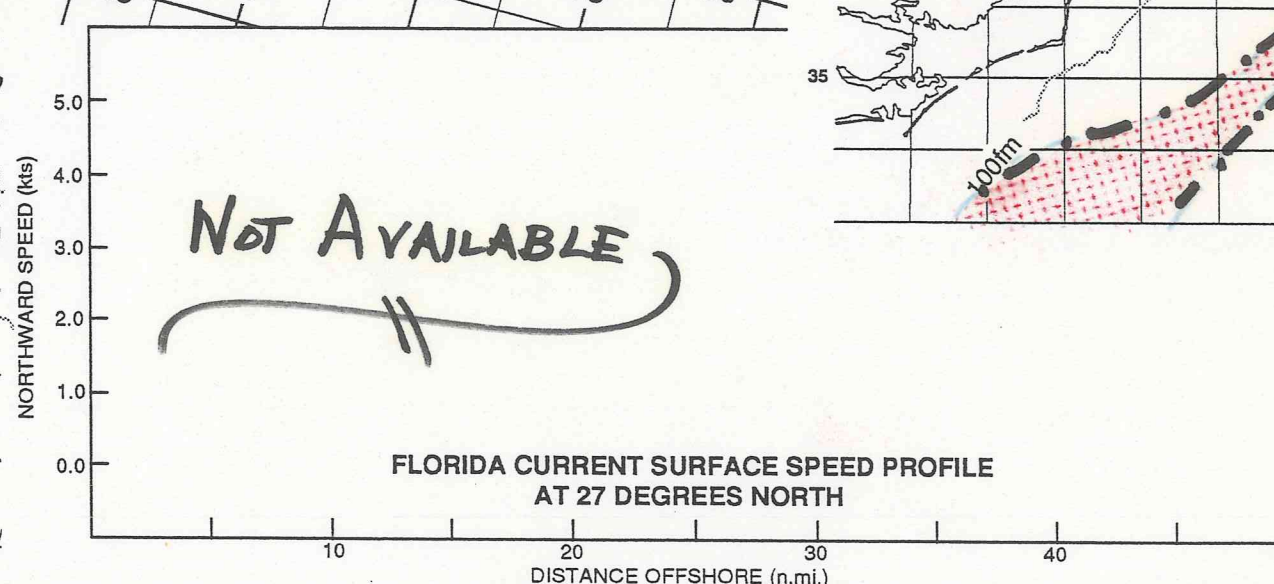
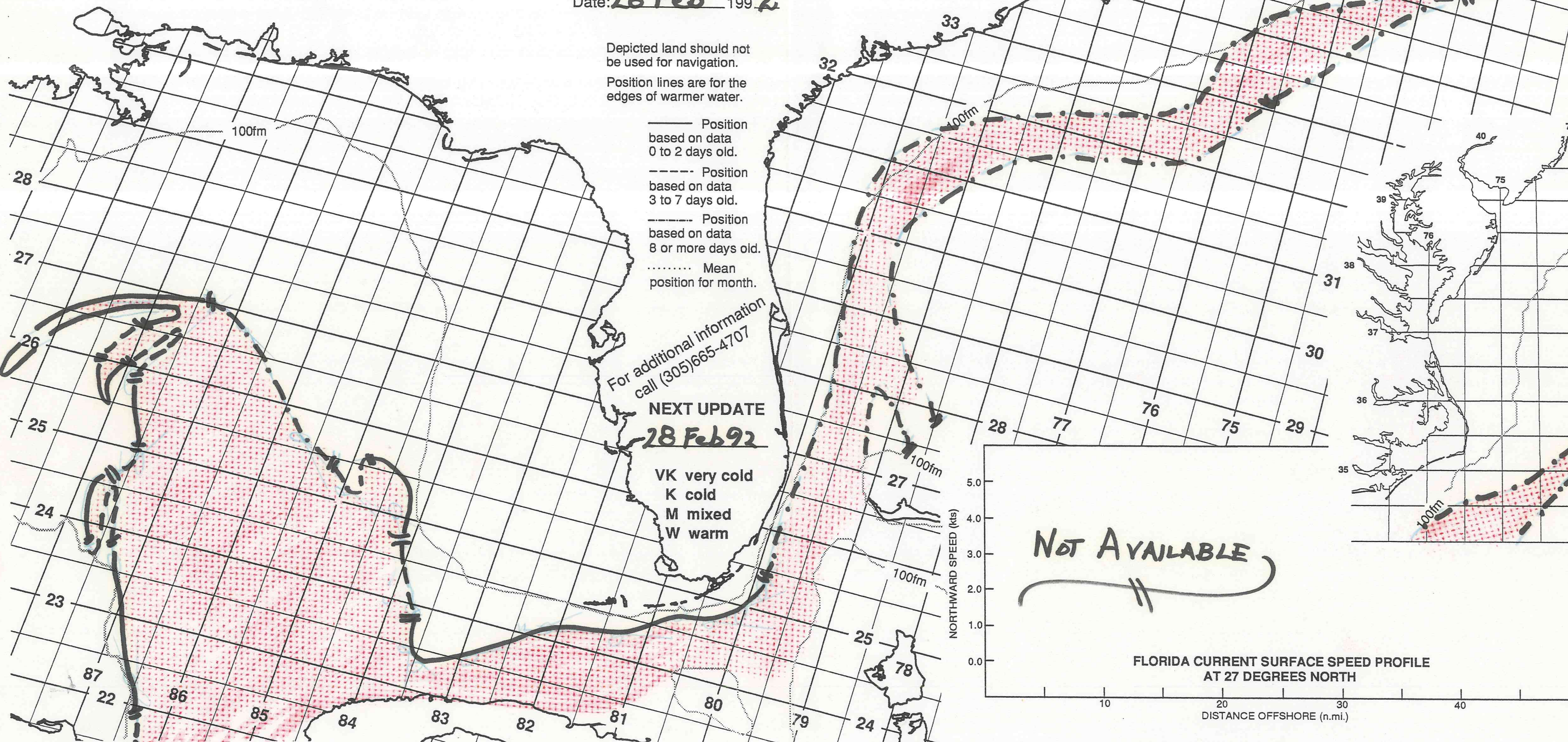
Depicted land should not be used for navigation.
Position lines are for the edges of warmer water.

- Position based on data 0 to 2 days old.
- - - - Position based on data 3 to 7 days old.
- Position based on data 8 or more days old.
- Mean position for month.

For additional information call (305)665-4707

NEXT UPDATE
28 Feb 92


VK very cold
K cold
M mixed
W warm



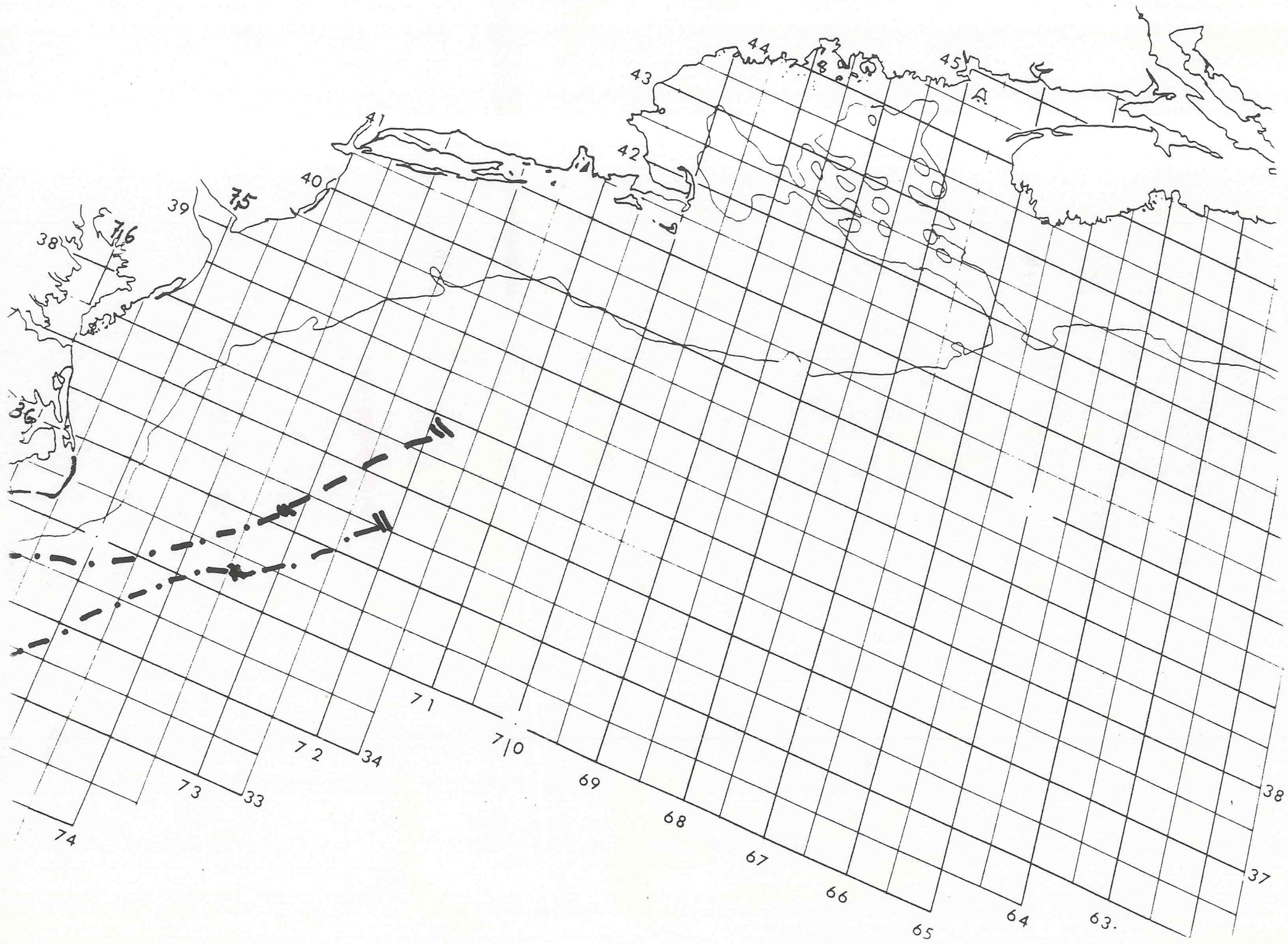
GULF STREAM WALL BULLETIN

LOOP CURRENT BULLETIN

<u>215/862</u>	<u>220/864</u>	<u>223/866</u>	<u>230/869</u>	<u>236/872</u>	<u>246/876</u>	<u>250/875</u>	<u>259/879</u>	<u>270/872</u>
<u>265/868</u>	<u>256/856</u>	<u>251/849</u>	<u>250/841</u>	<u>240/837</u>	<u>234/836</u>	<u>233/834</u>	<u>236/829</u>	<u>241/82</u>
<u>243/813</u>	<u>247/807</u>	<u>247/804</u>	<u>251/800</u>	<u>253/799</u>	<u>260/799</u>			



MIAMI SFSS ANALYSIS OF THE GULF STREAM: 26 Feb 1992 PART B



**GULF STREAM SYSTEM
FLOW CHART NO. 2450**

NOAA Miami SFSS

**GULF STREAM SYSTEM
FLOW CHART NO. 2450**

Date: 18 FEB 1992

Depicted land should not be used for navigation.
Position lines are for the edges of warmer water.

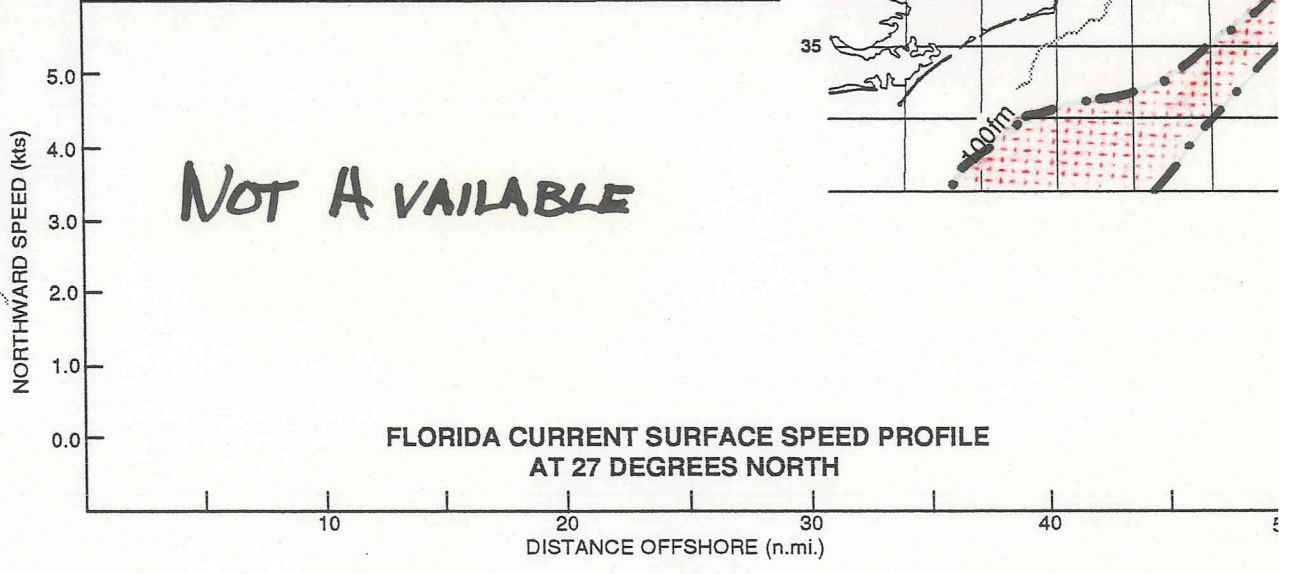
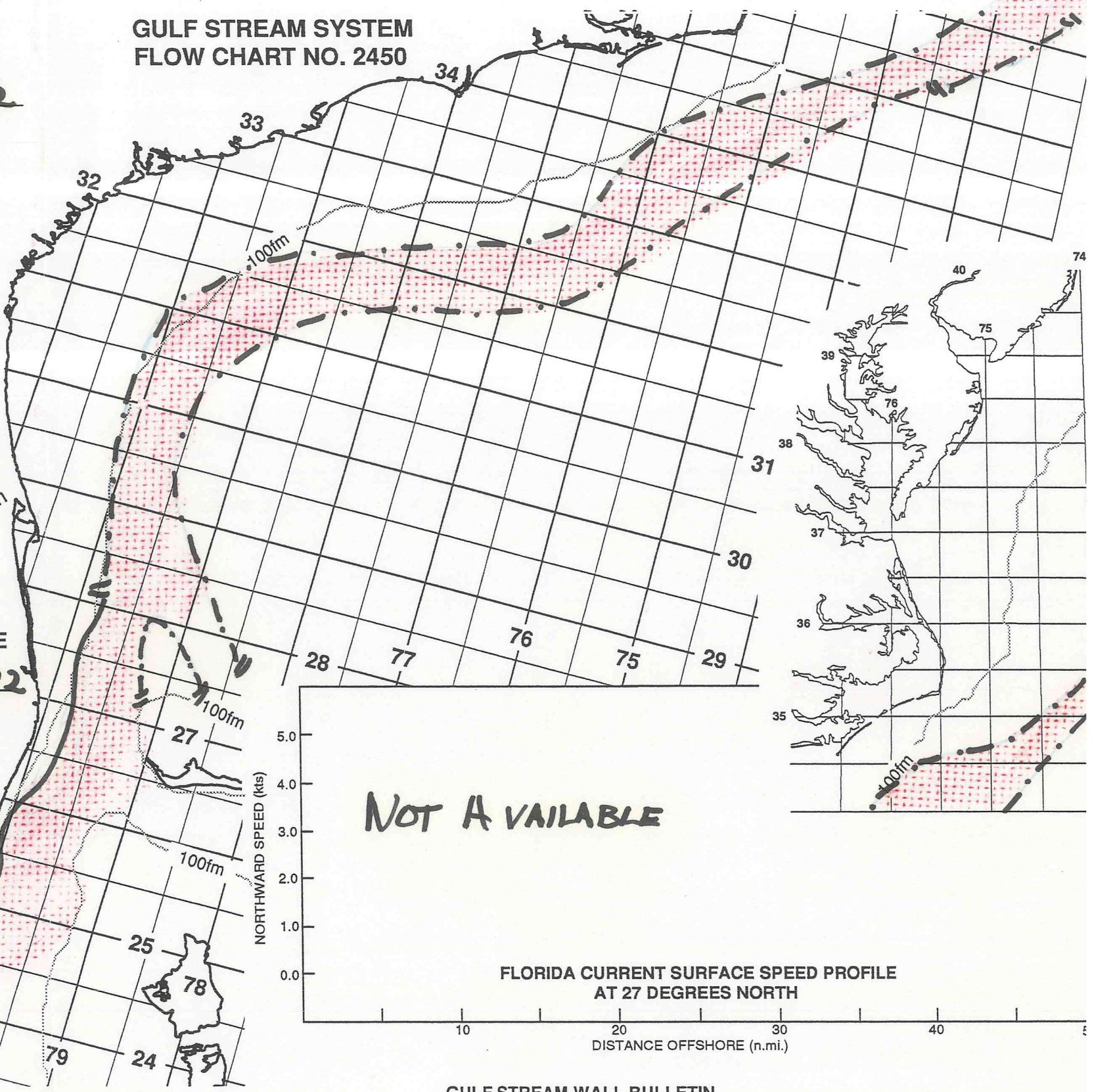
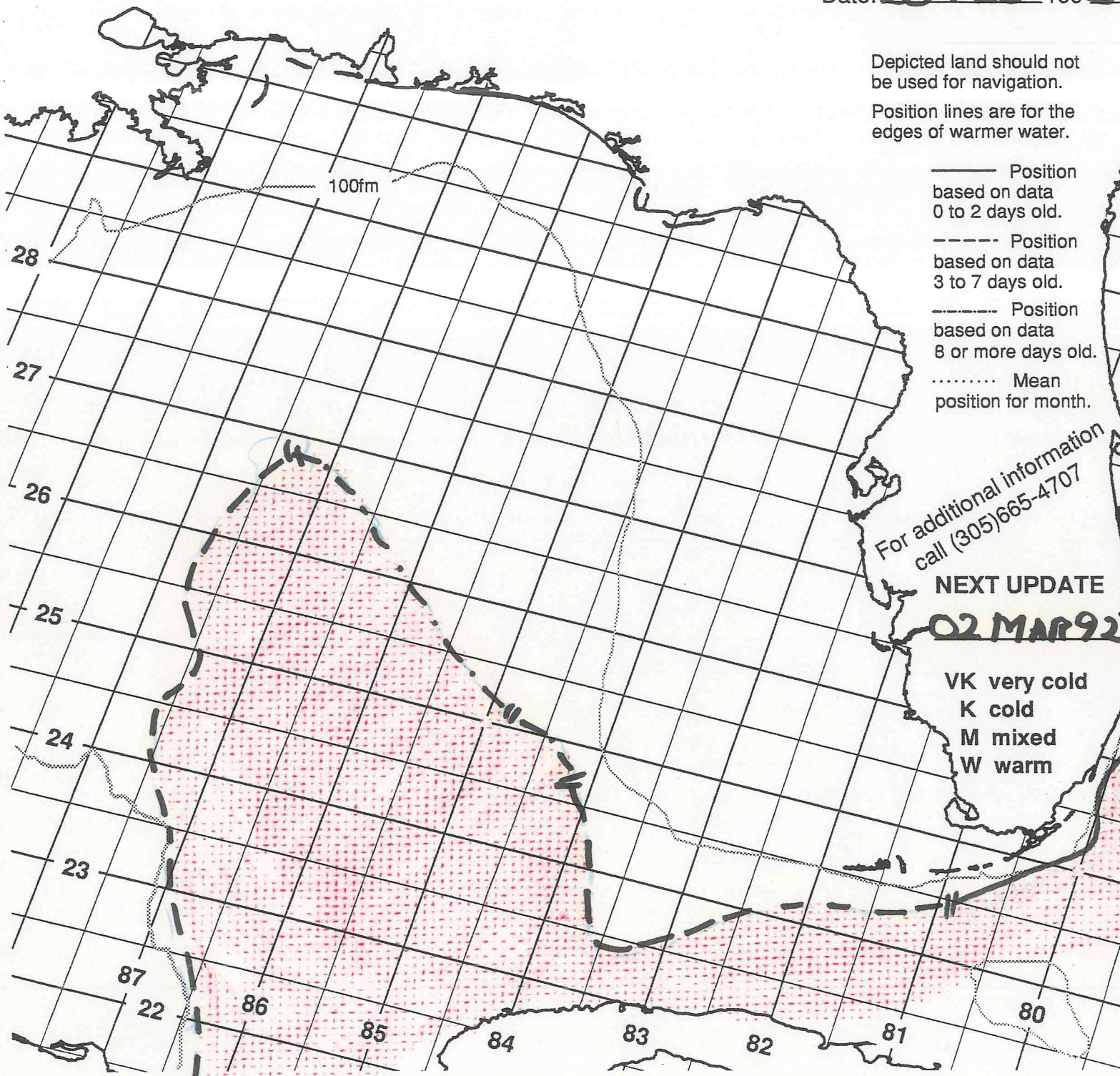
- Position based on data 0 to 2 days old.
- - - Position based on data 3 to 7 days old.
- Position based on data 8 or more days old.
- Mean position for month.

For additional information call (305)665-4707

NEXT UPDATE

02 MAR 92

VK very cold
K cold
M mixed
W warm



GULF STREAM WALL BULLETIN

LOOP CURRENT BULLETIN

<u>215/867</u>	<u>220/864</u>	<u>223/866</u>	<u>230/869</u>	<u>236/872</u>	<u>244/876</u>	<u>250/875</u>	<u>259/879</u>	<u>270/877</u>
<u>260/868</u>	<u>256/856</u>	<u>251/849</u>	<u>250/842</u>	<u>240/837</u>	<u>234/836</u>	<u>233/834</u>	<u>236/829</u>	<u>241/827</u>
<u>243/813</u>	<u>247/807</u>	<u>247/804</u>	<u>256/800</u>	<u>253/800</u>	<u>260/800</u>			



MIAMI SFSS ANALYSIS OF THE GULF STREAM: 28 Feb 1992 PART B

