

**GULF STREAM SYSTEM  
FLOW CHART NO. 2450**

**NOAA Miami SFSS**

**GULF STREAM SYSTEM  
FLOW CHART NO. 2450**

Date: 02 DEC 1992

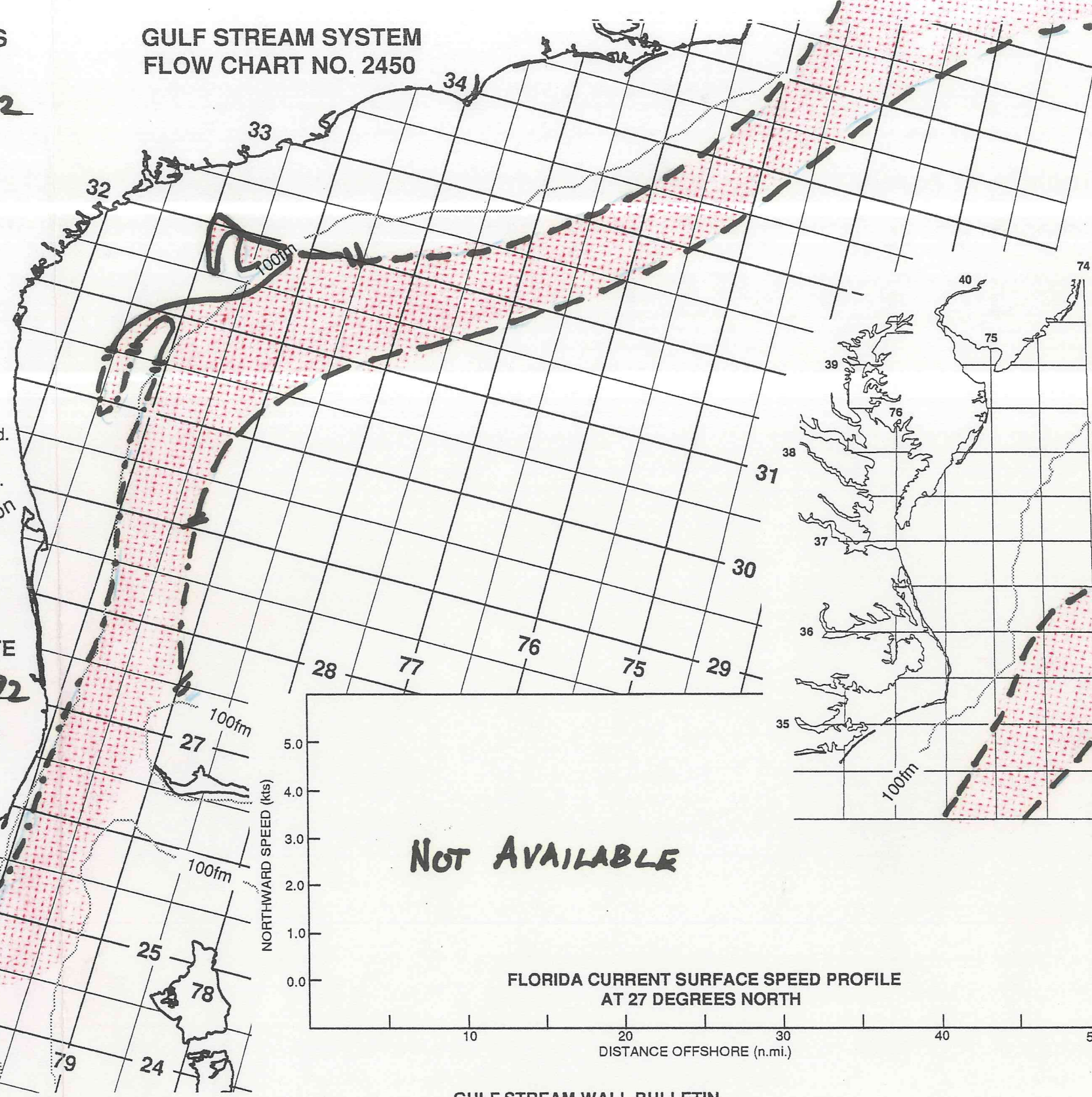
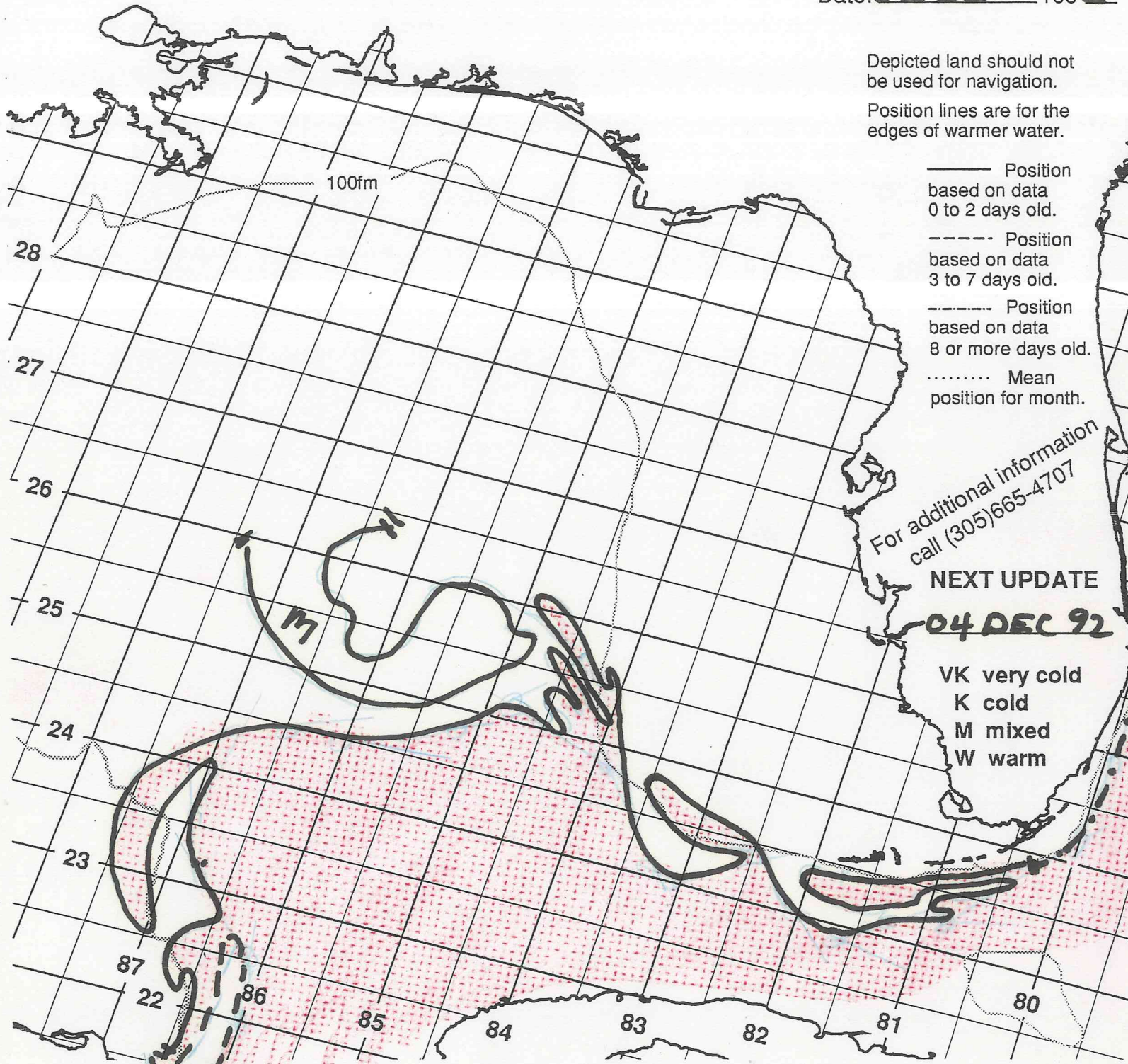
Depicted land should not be used for navigation.  
Position lines are for the edges of warmer water.

- Position based on data 0 to 2 days old.
- - - - Position based on data 3 to 7 days old.
- ..... Position based on data 8 or more days old.
- ..... Mean position for month.

For additional information call (305)665-4707

**NEXT UPDATE  
04 DEC 92**

VK very cold  
K cold  
M mixed  
W warm




**NOT AVAILABLE**



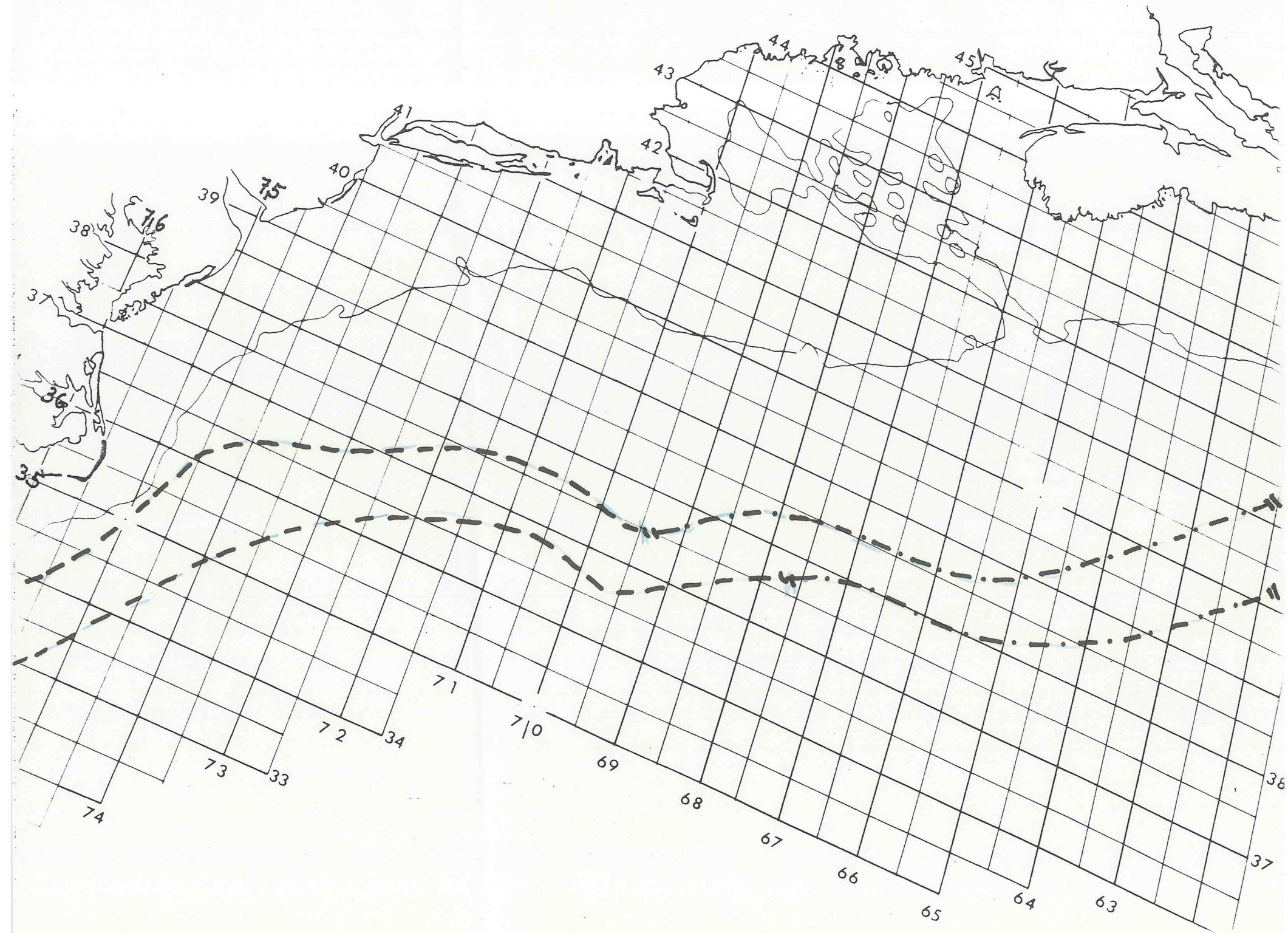
**GULF STREAM WALL BULLETIN**

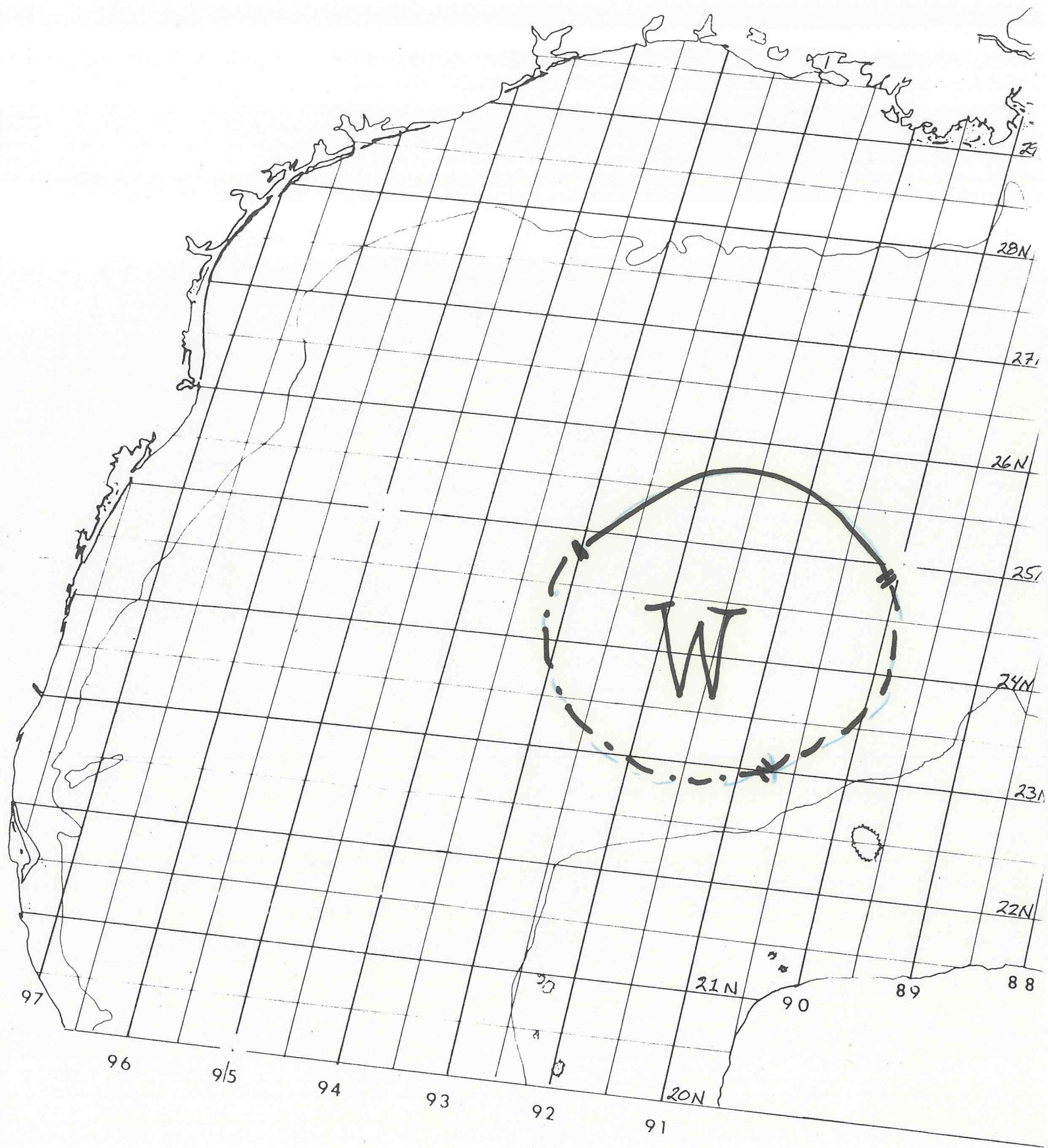
GULF STREAM WALL BULLETIN									
LOOP CURRENT BULLETIN									
215/861	220/861	225/862	232/868	236/870	244/868	245/865	245/860	248/852	
251/849	248/839	241/833	241/830	244/824	240/820	239/816	242/813	242/808	
247/804	262/800	260/799							



MIAMI SFSS ANALYSIS OF THE GULF STREAM: 02 DEC 1992

PART B





GULF STREAM SYSTEM  
FLOW CHART NO. 2450

NOAA Miami SFSS

GULF STREAM SYSTEM  
FLOW CHART NO. 2450

Date: 04 DEC 1992

Depicted land should not  
be used for navigation.  
Position lines are for the  
edges of warmer water.

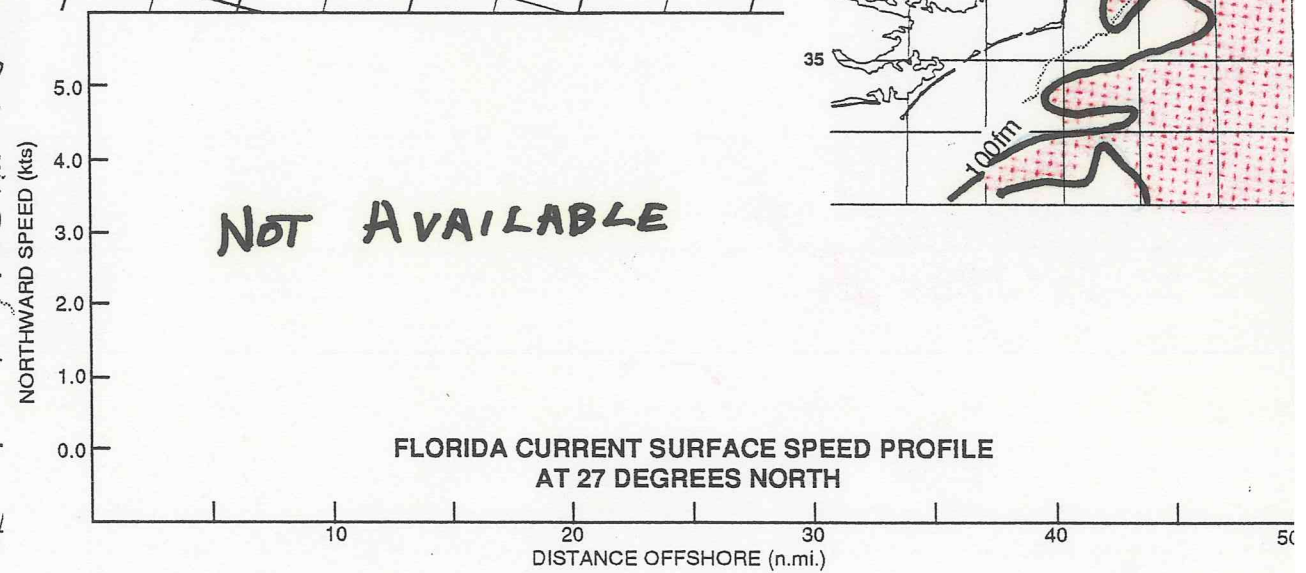
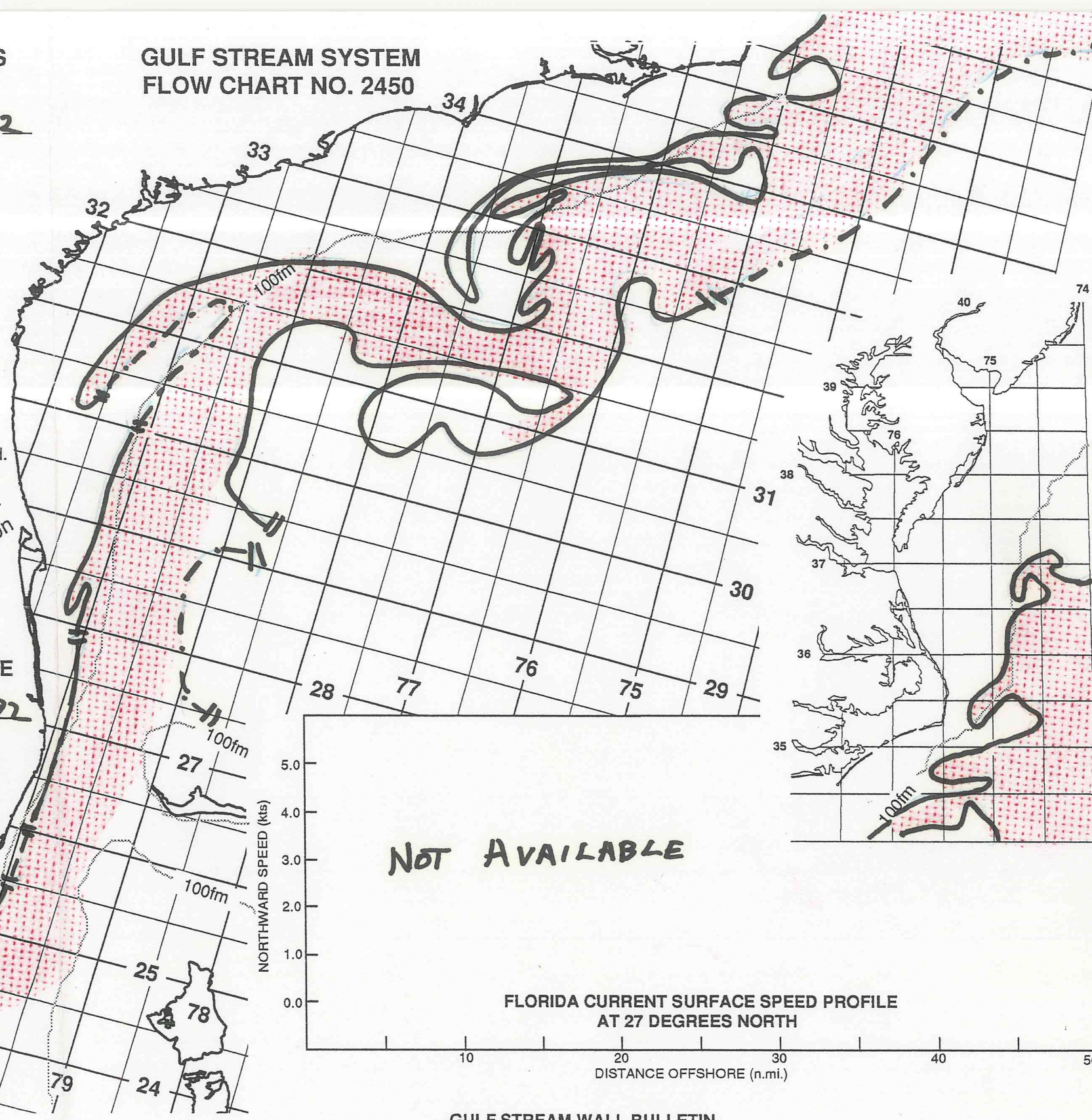
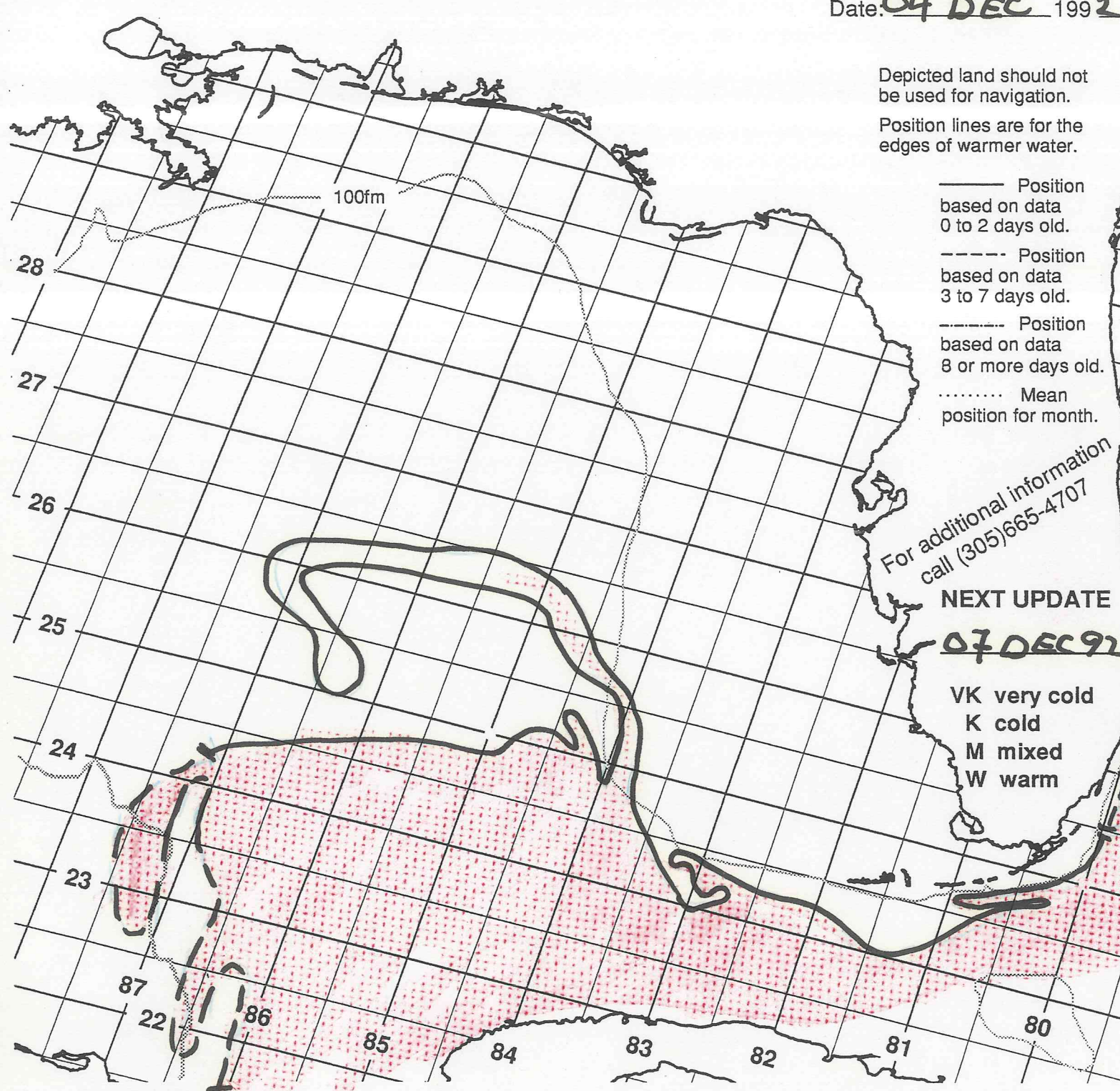
- Position  
based on data  
0 to 2 days old.
- - - - Position  
based on data  
3 to 7 days old.
- ..... Position  
based on data  
8 or more days old.
- ..... Mean  
position for month.

For additional information  
call (305)665-4707

NEXT UPDATE


07 DEC 92

VK very cold  
K cold  
M mixed  
W warm

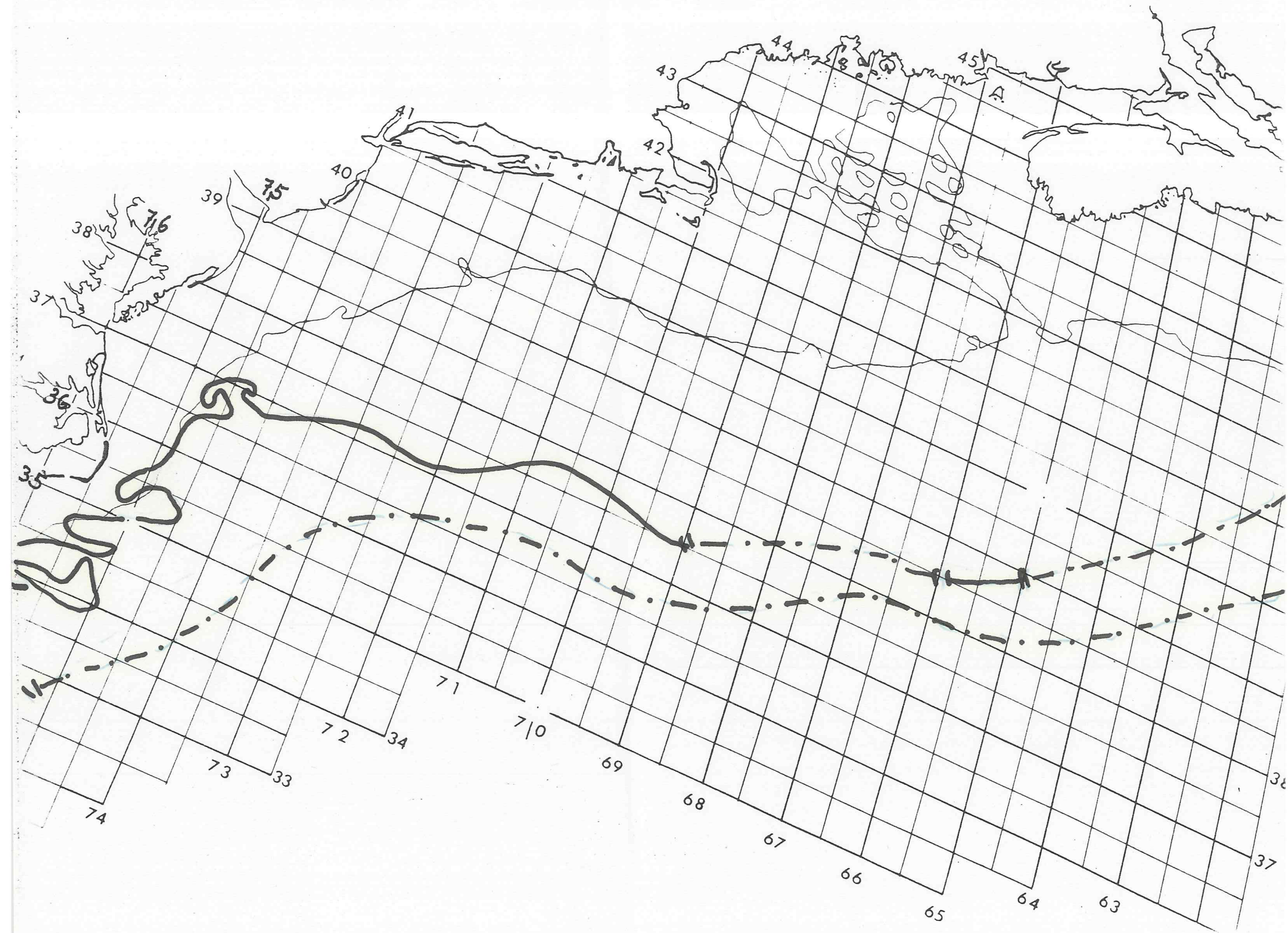


GULF STREAM WALL BULLETIN


LOOP CURRENT BULLETIN

MIAMI SFSS ANALYSIS OF THE GULF STREAM: 04 DEC 1992 PART B



GULF STREAM SYSTEM  
FLOW CHART NO. 2450

NOAA Miami SFSS

GULF STREAM SYSTEM  
FLOW CHART NO. 2450

Date: **07 DEC** 1992

Depicted land should not be used for navigation.  
Position lines are for the edges of warmer water.

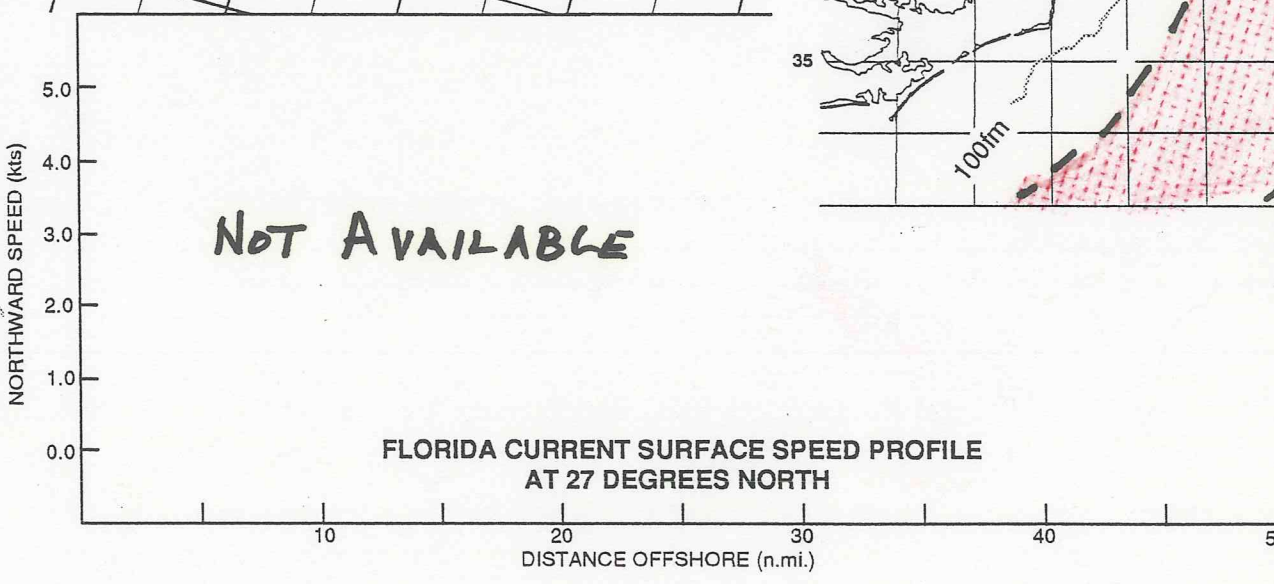
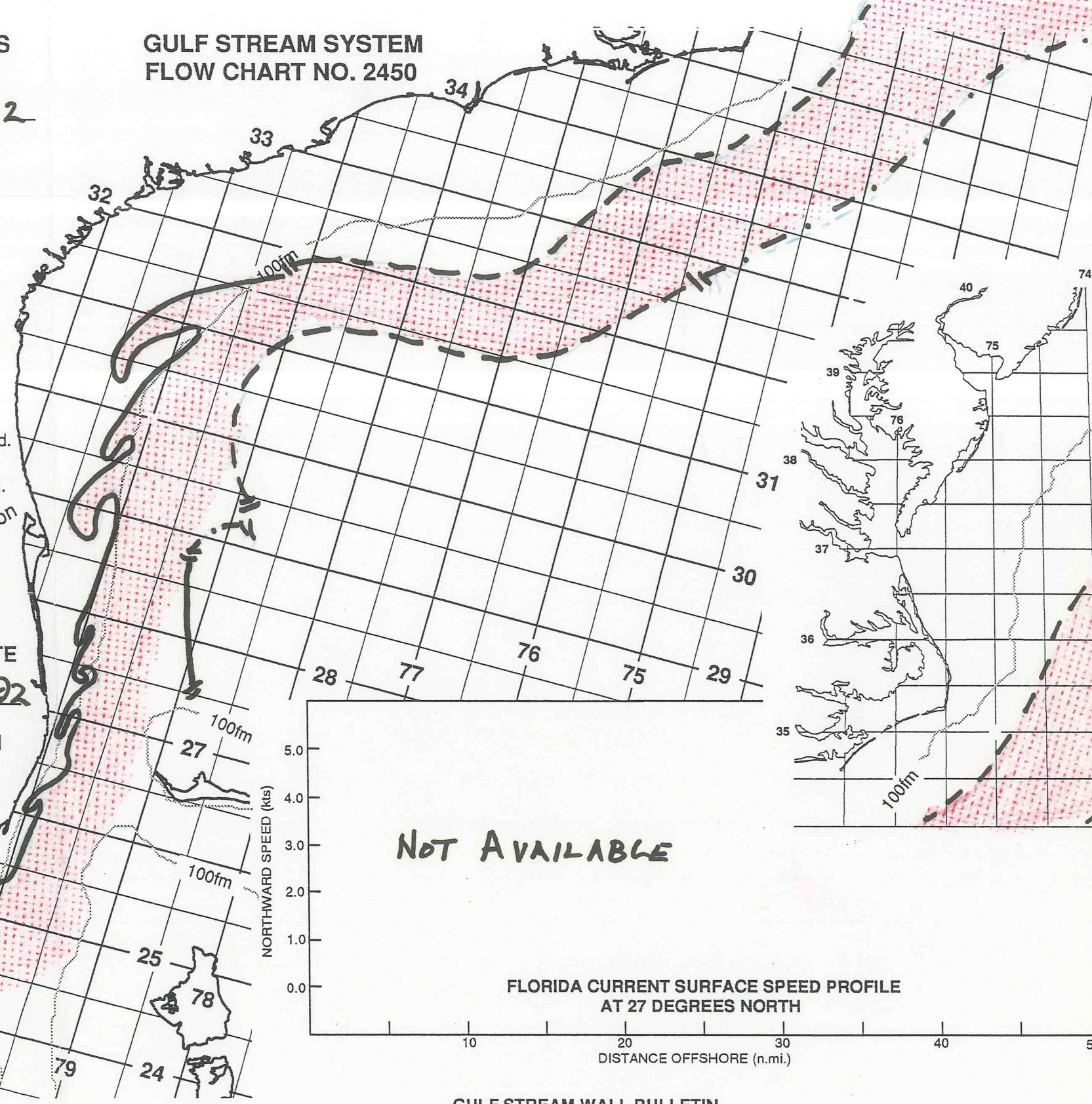
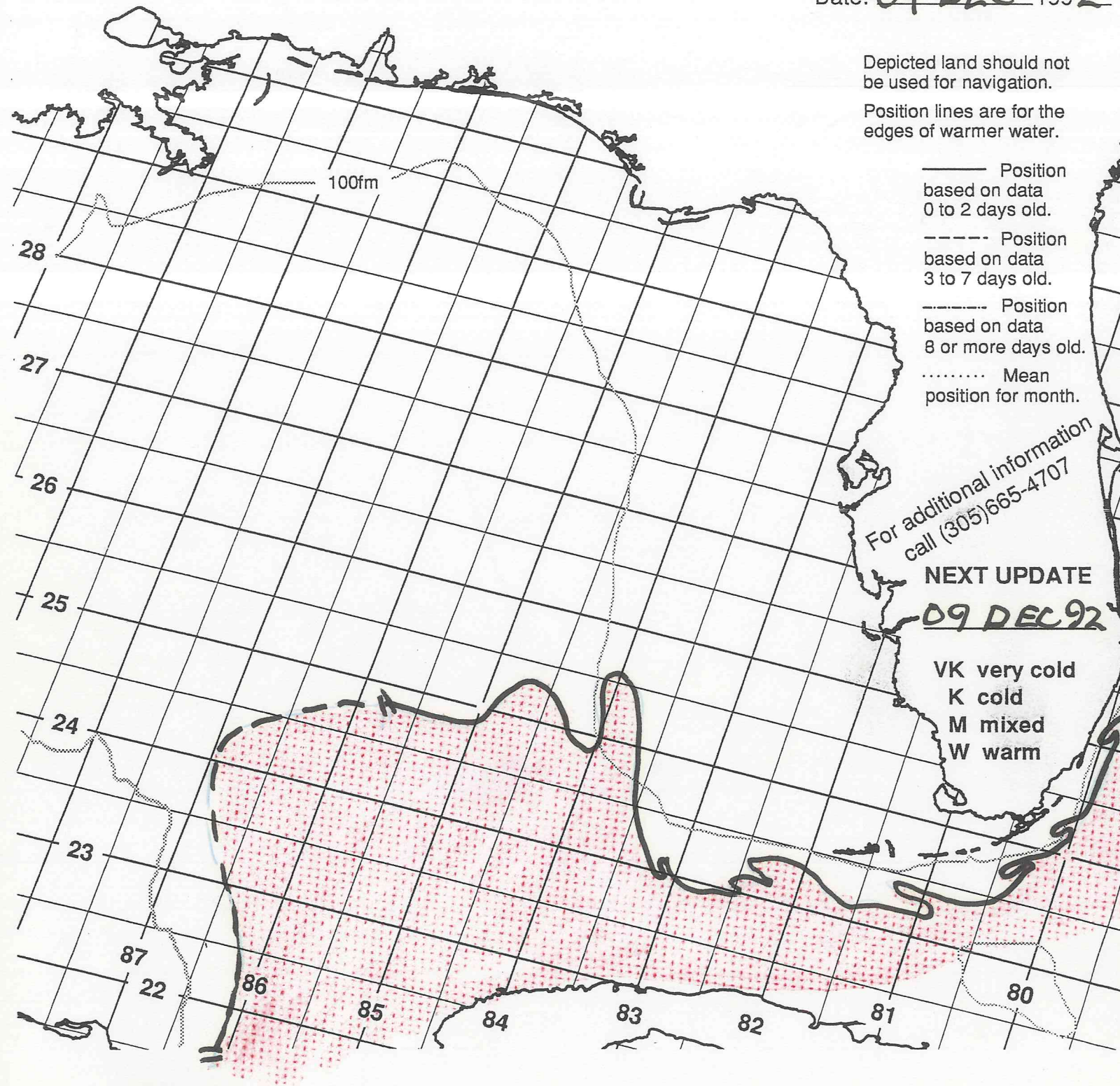
- Position based on data 0 to 2 days old.
- - - Position based on data 3 to 7 days old.
- - - - Position based on data 8 or more days old.
- ..... Mean position for month.

For additional information call (305)665-4707

NEXT UPDATE

**09 DEC 92**

VK very cold  
K cold  
M mixed  
W warm

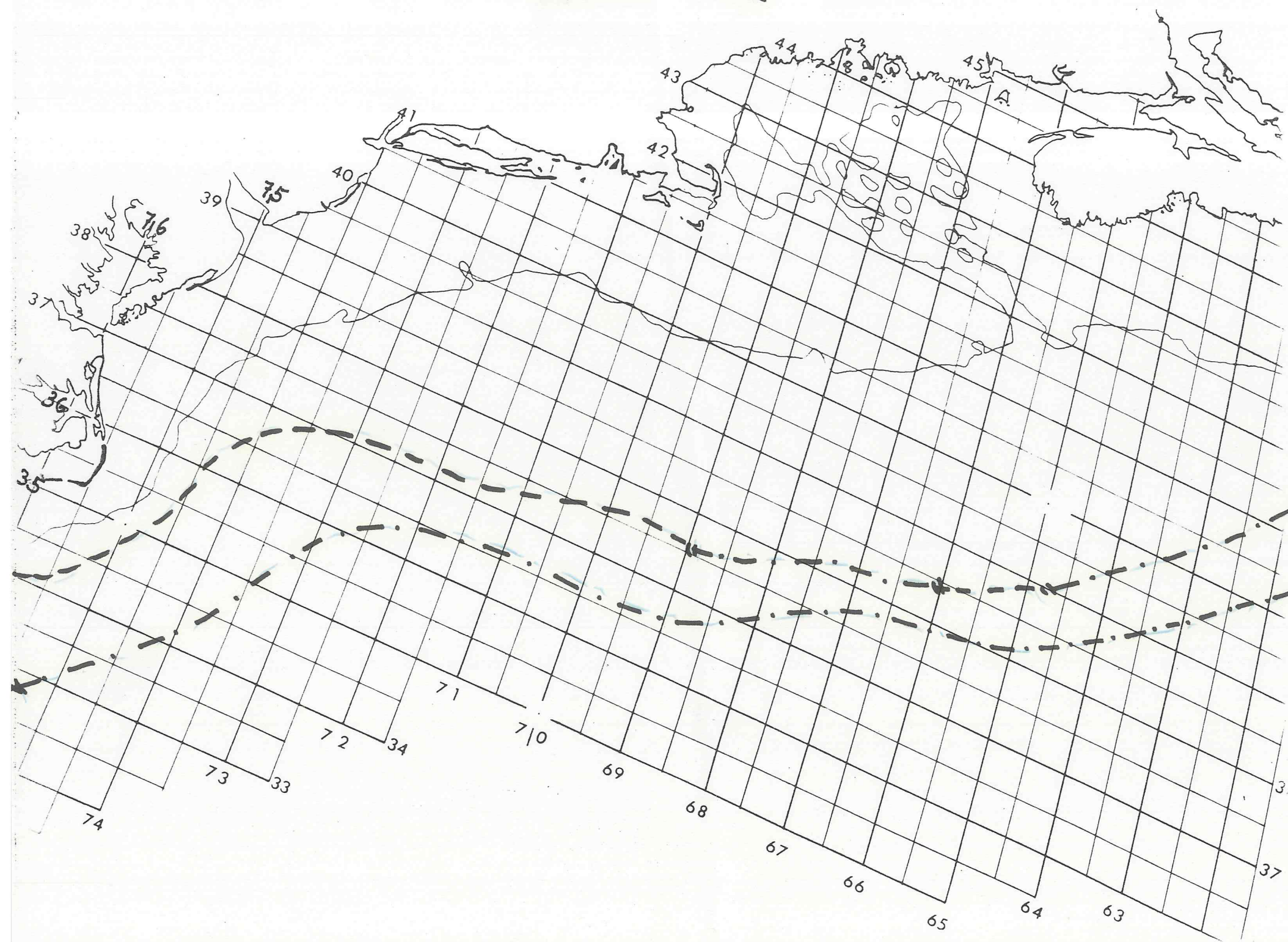


GULF STREAM WALL BULLETIN


LOOP CURRENT BULLETIN



MIAMI SFSS ANALYSIS OF THE GULF STREAM: 07 DEC 1992 PART B



**GULF STREAM SYSTEM  
FLOW CHART NO. 2450**

**NOAA Miami SFSS**

**GULF STREAM SYSTEM  
FLOW CHART NO. 2450**

Date: **09 DEC 1992**

Depicted land should not be used for navigation.  
Position lines are for the edges of warmer water.

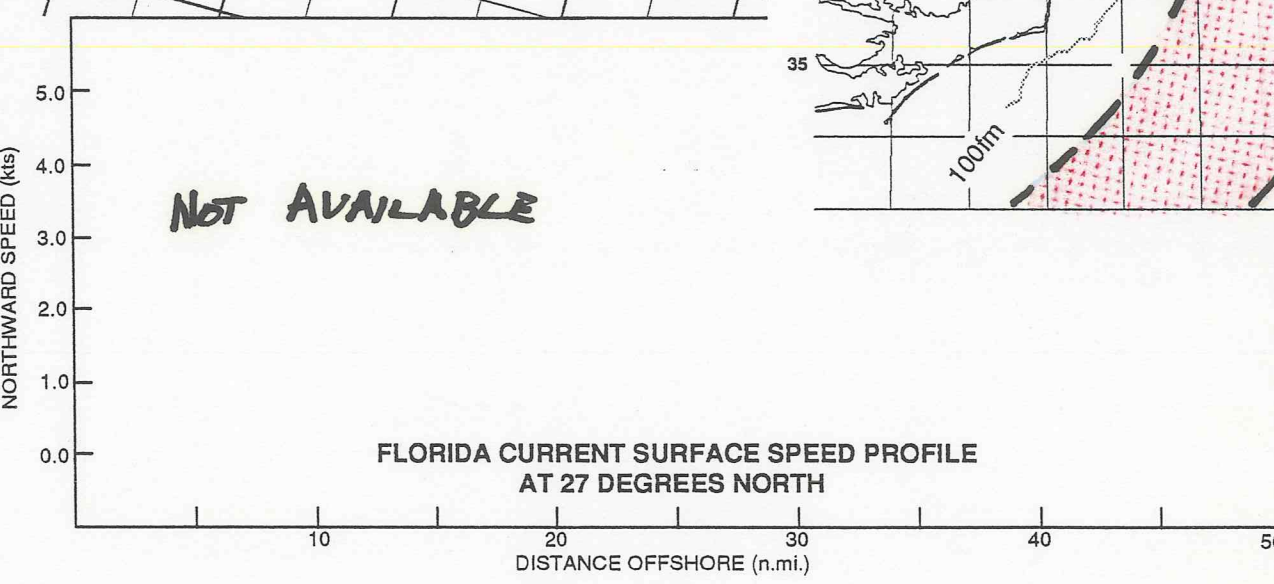
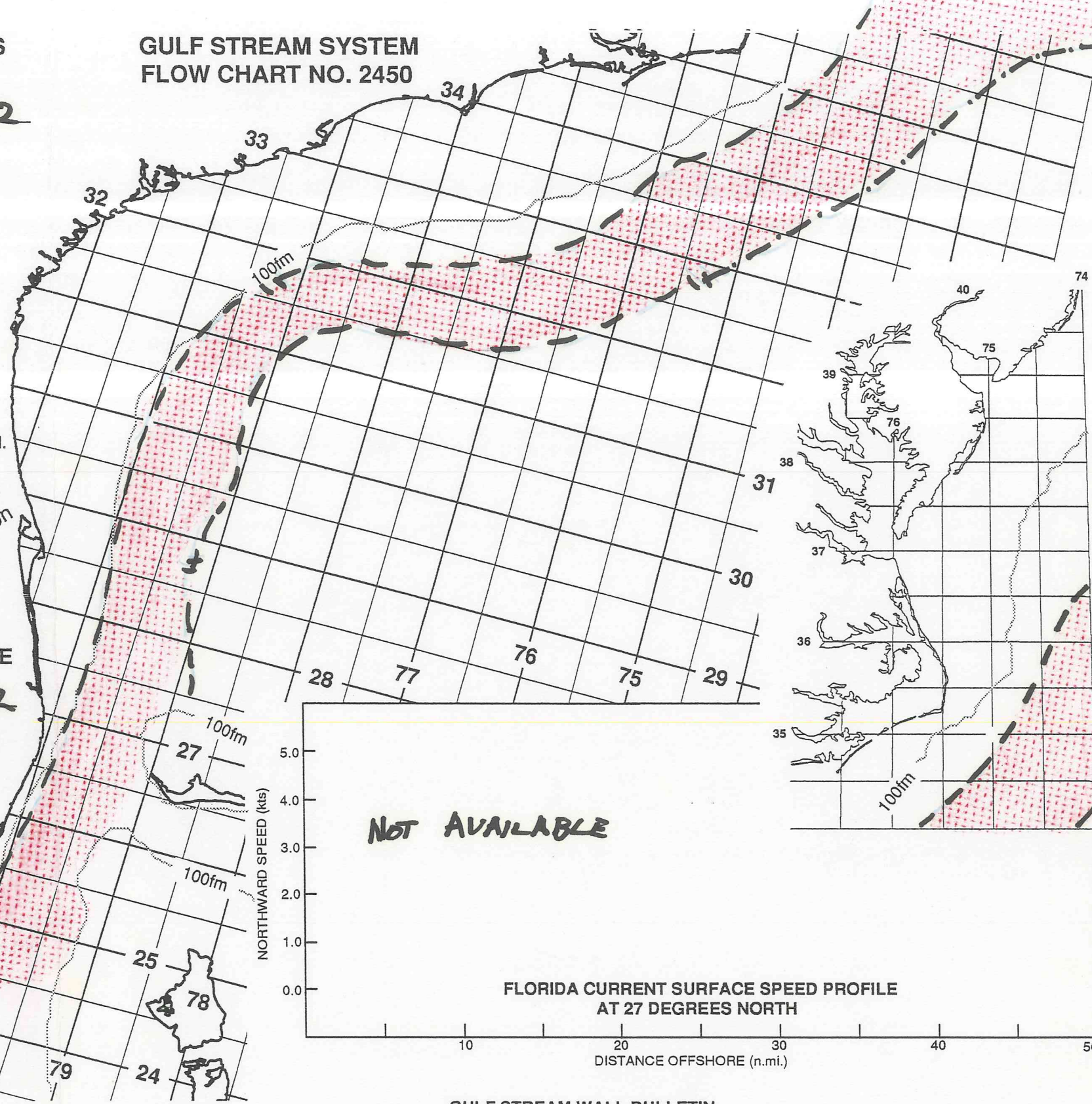
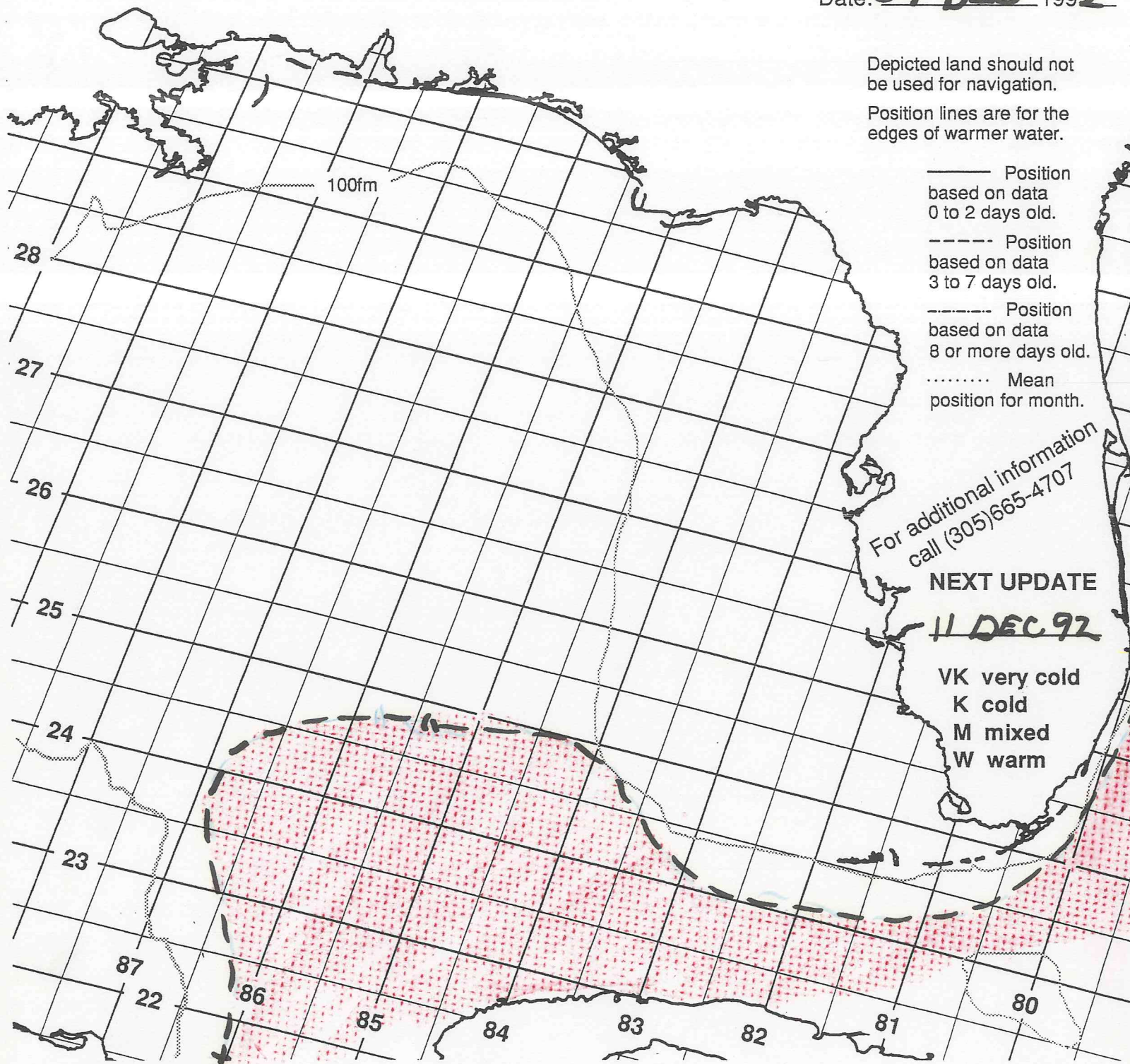
- Position based on data 0 to 2 days old.
- Position based on data 3 to 7 days old.
- Position based on data 8 or more days old.
- ..... Mean position for month.

For additional information call (305) 665-4707

**NEXT UPDATE**


**11 DEC 92**

VK very cold  
K cold  
M mixed  
W warm



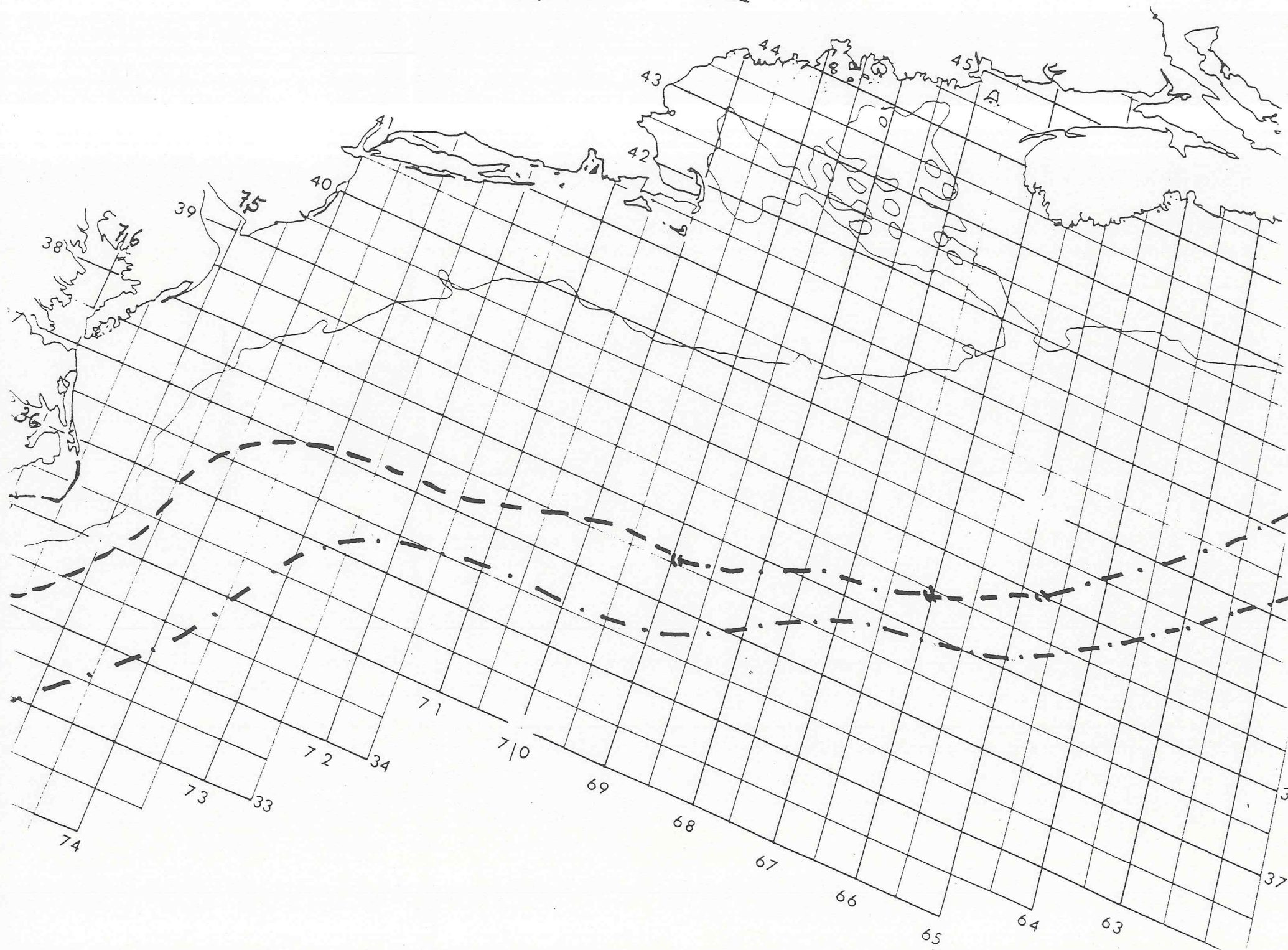
**GULF STREAM WALL BULLETIN**


**LOOP CURRENT BULLETIN**



MIAMI SFSS ANALYSIS OF THE GULF STREAM: 09 DEC 1992 PART B



GULF STREAM SYSTEM  
FLOW CHART NO. 2450

NOAA Miami SFSS

GULF STREAM SYSTEM  
FLOW CHART NO. 2450

Date: 11 Dec 1992

Depicted land should not be used for navigation.  
Position lines are for the edges of warmer water.

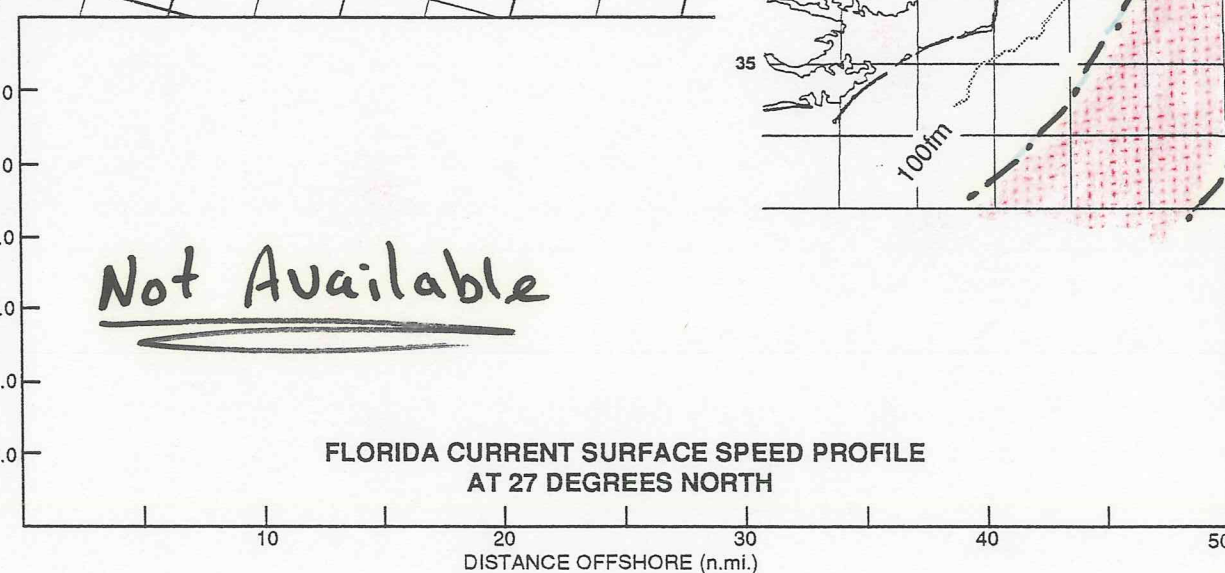
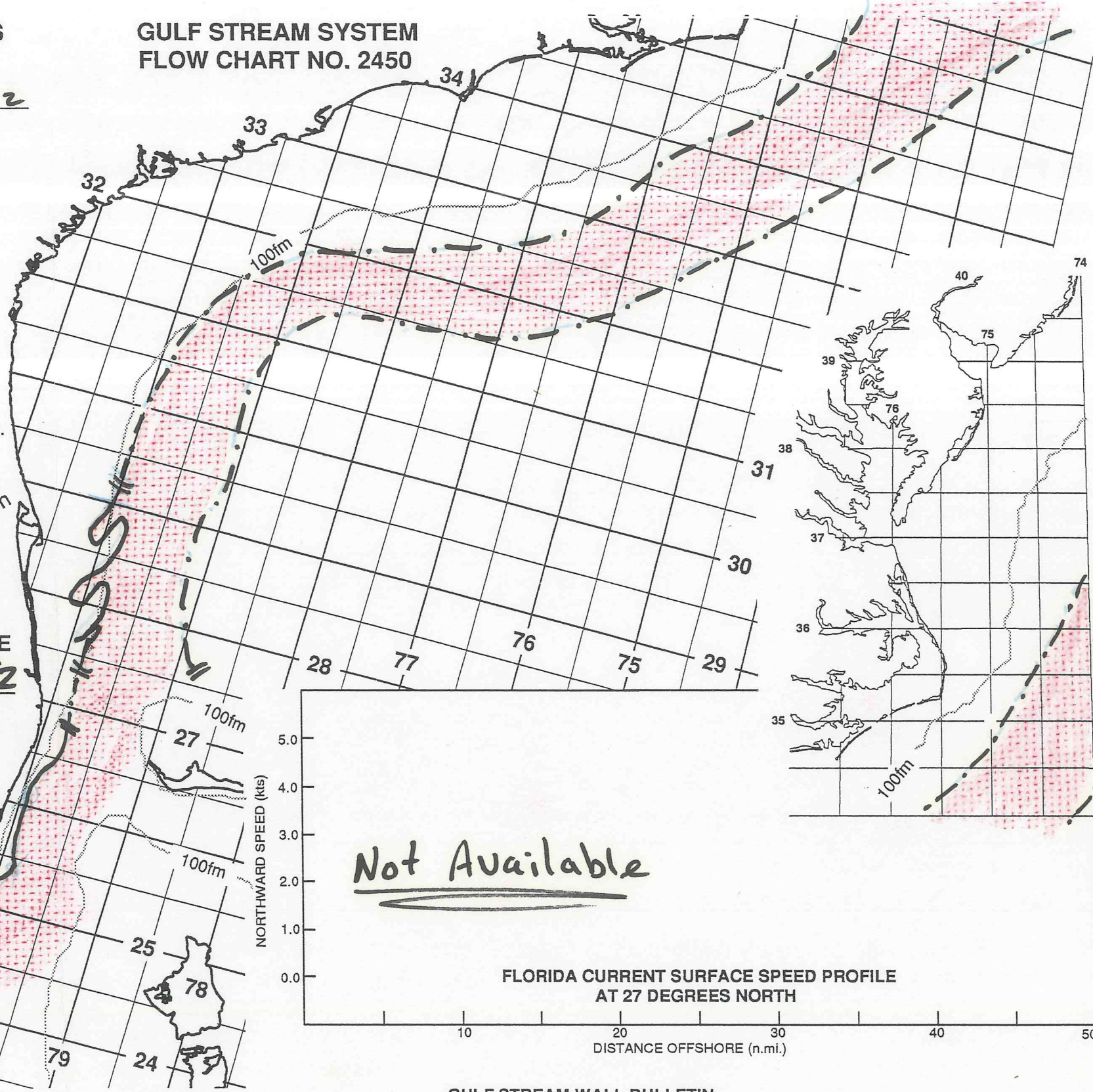
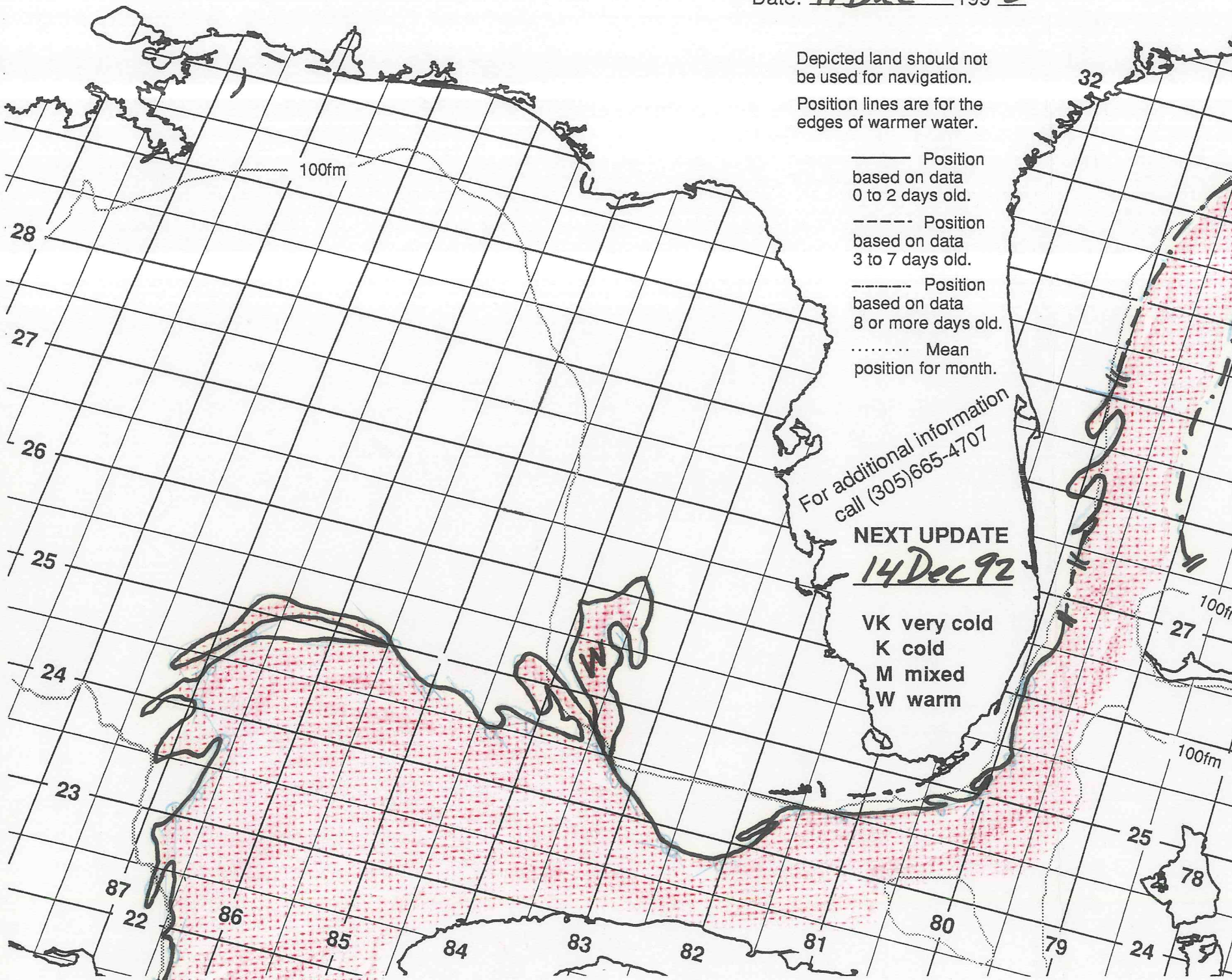
- Position based on data 0 to 2 days old.
- - - Position based on data 3 to 7 days old.
- · - Position based on data 8 or more days old.
- ..... Mean position for month.

For additional information call (305) 665-4707

NEXT UPDATE

14 Dec 92


VK very cold  
K cold  
M mixed  
W warm



GULF STREAM WALL BULLETIN

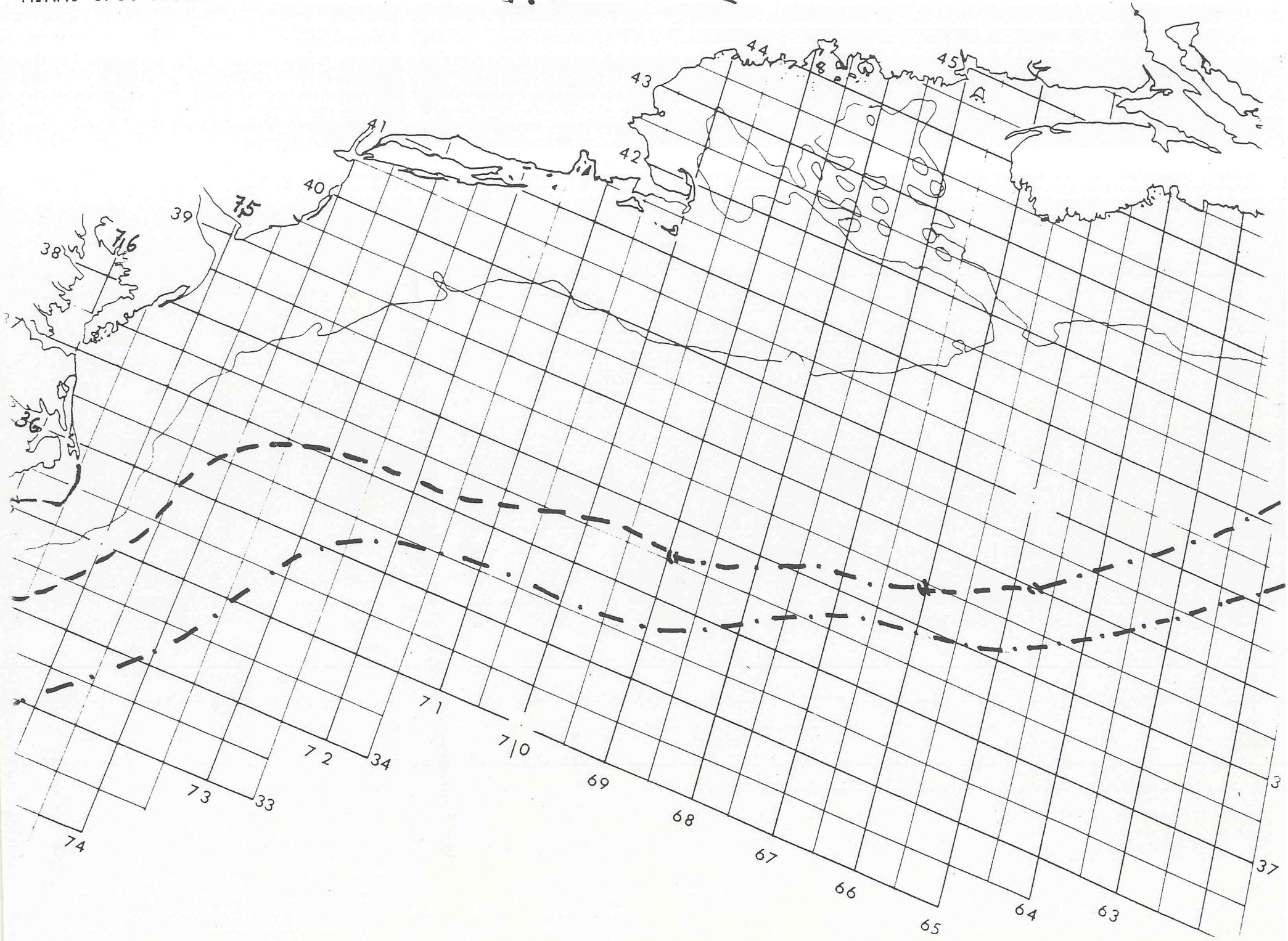
215/863	218/864	230/868	233/867	237/866	240/869	244/869	248/867
250/855	247/850	247/847	245/844	246/841	246/834	243/833	238/825
245/815	245/812	248/803	249/801	254/798	260/794		

LOOP CURRENT BULLETIN



MIAMI SFSS ANALYSIS OF THE GULF STREAM: 11 DEC 1992

PART B



GULF STREAM SYSTEM  
FLOW CHART NO. 2450

NOAA Miami SFSS

GULF STREAM SYSTEM  
FLOW CHART NO. 2450

Date: 14 DEC 1992

Depicted land should not  
be used for navigation.  
Position lines are for the  
edges of warmer water.

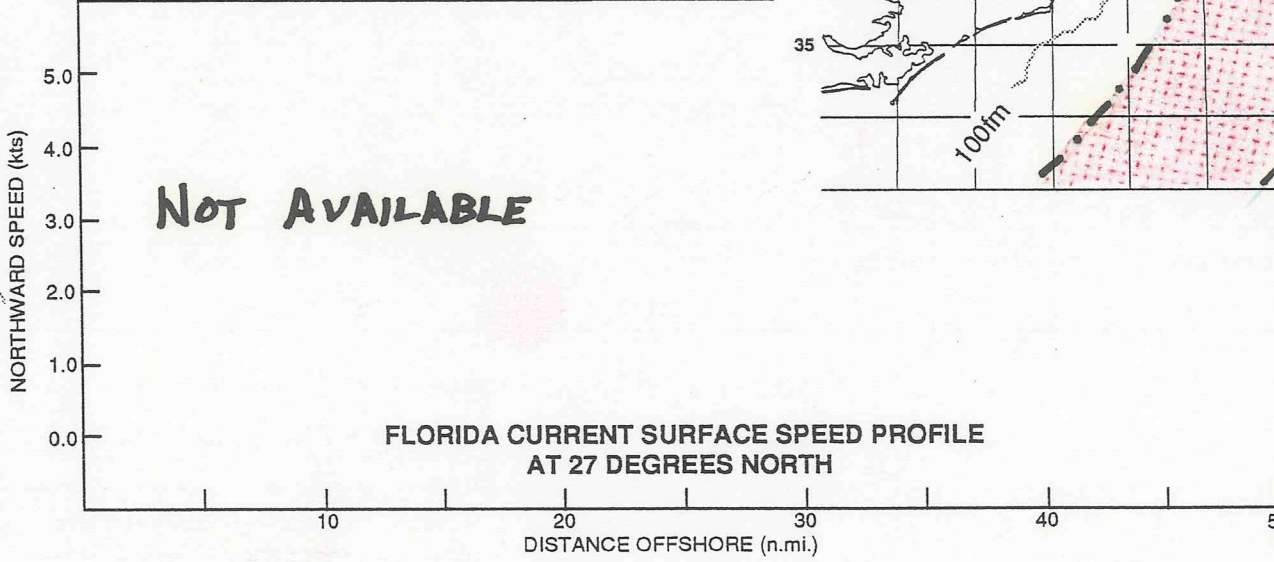
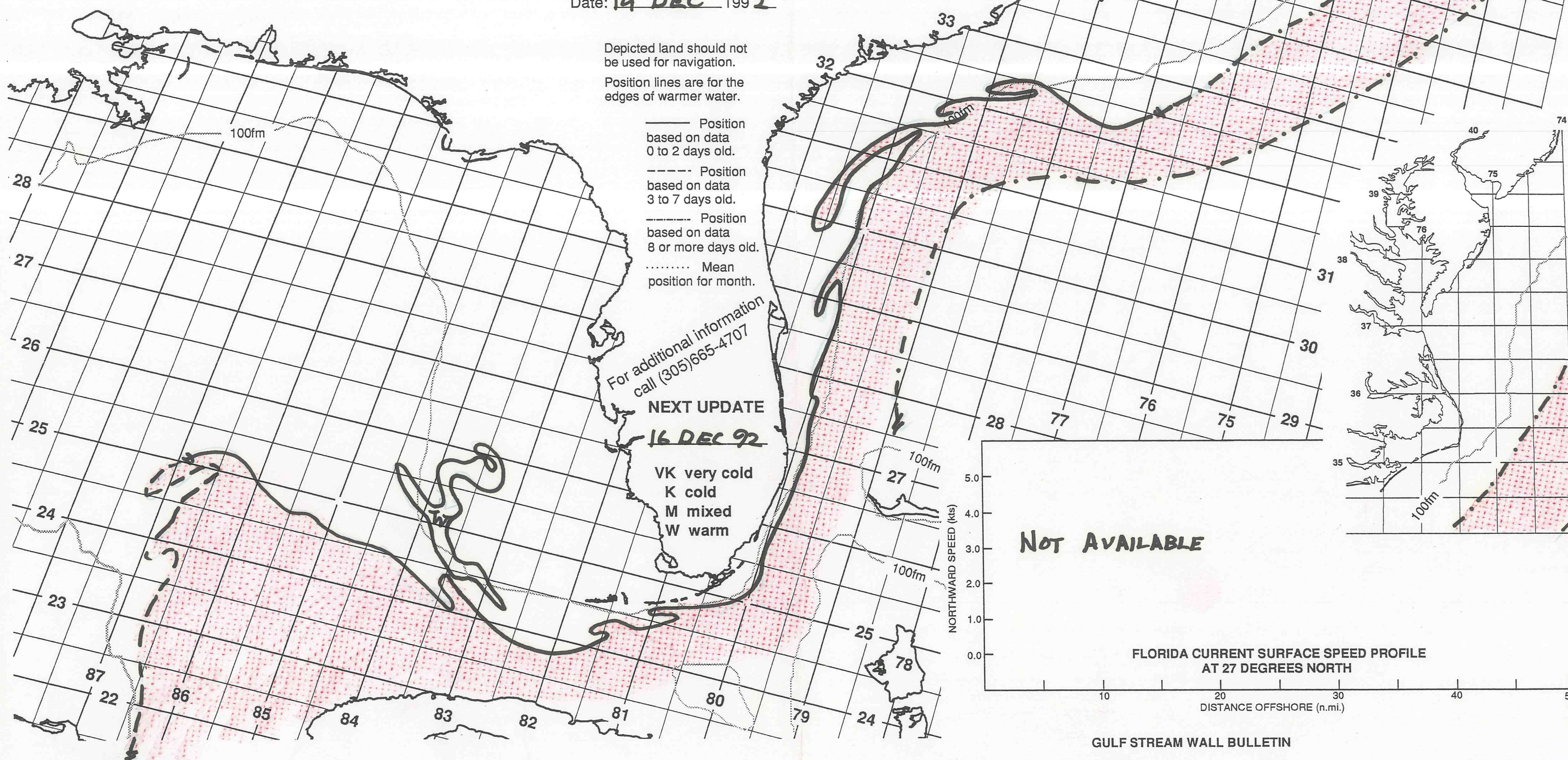
- Position based on data 0 to 2 days old.
- - - - Position based on data 3 to 7 days old.
- ..... Position based on data 8 or more days old.
- ..... Mean position for month.

For additional information  
call (305)665-4707

NEXT UPDATE


16 DEC 92

VK very cold  
K cold  
M mixed  
W warm

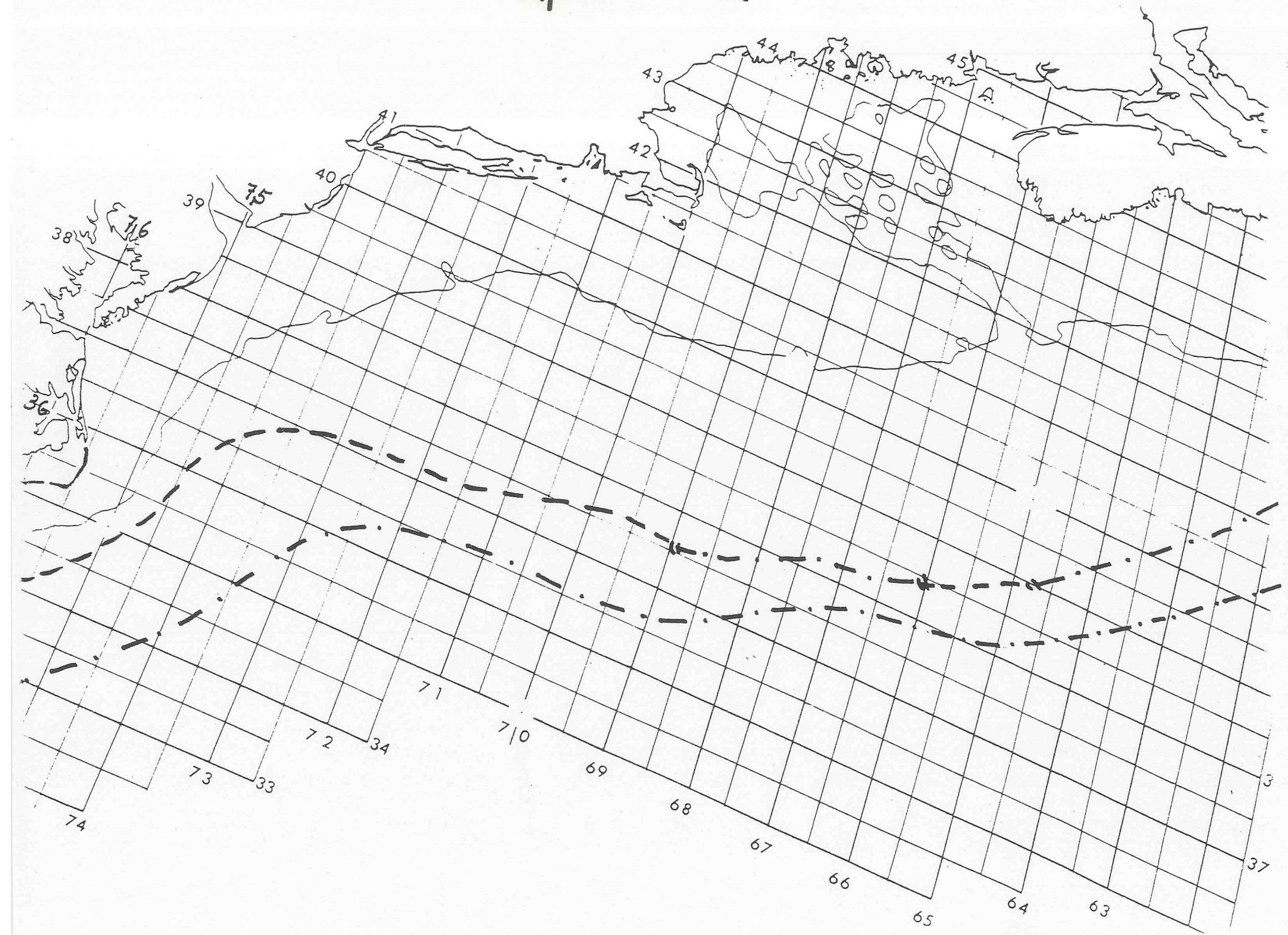


GULF STREAM WALL BULLETIN


LOOP CURRENT BULLETIN



MIAMI SFSS ANALYSIS OF THE GULF STREAM: **14 DEC 1992** PART B



**GULF STREAM SYSTEM  
FLOW CHART NO. 2450**

**NOAA Miami SFSS**

**GULF STREAM SYSTEM  
FLOW CHART NO. 2450**

Date: **16 DEC** 199**2**

Depicted land should not  
be used for navigation.  
Position lines are for the  
edges of warmer water.

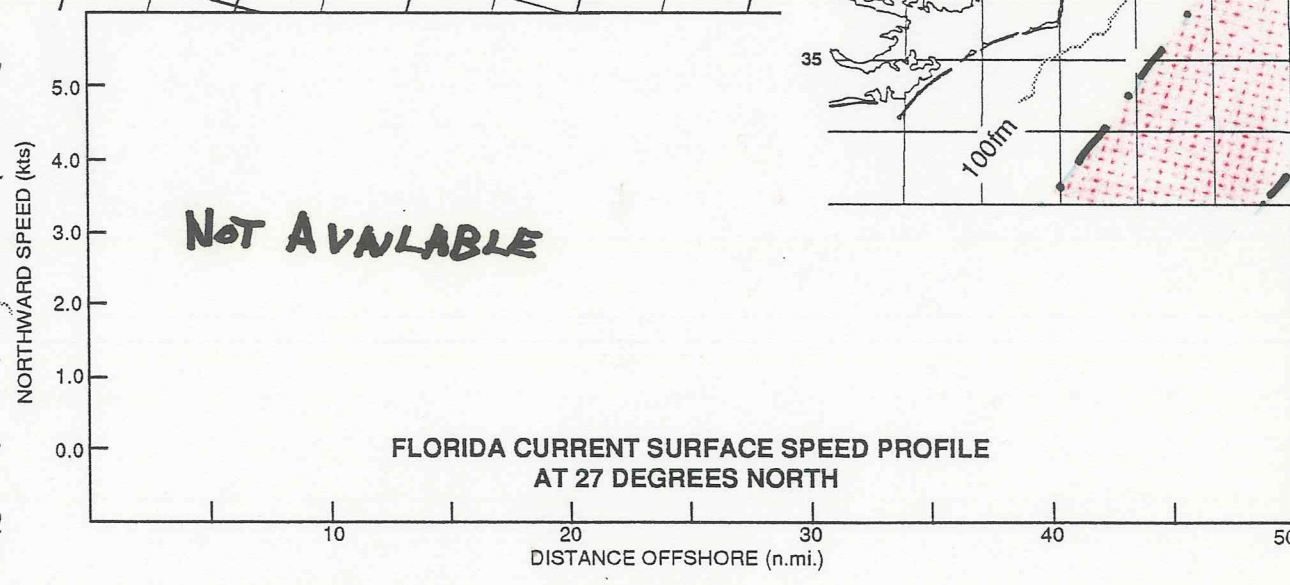
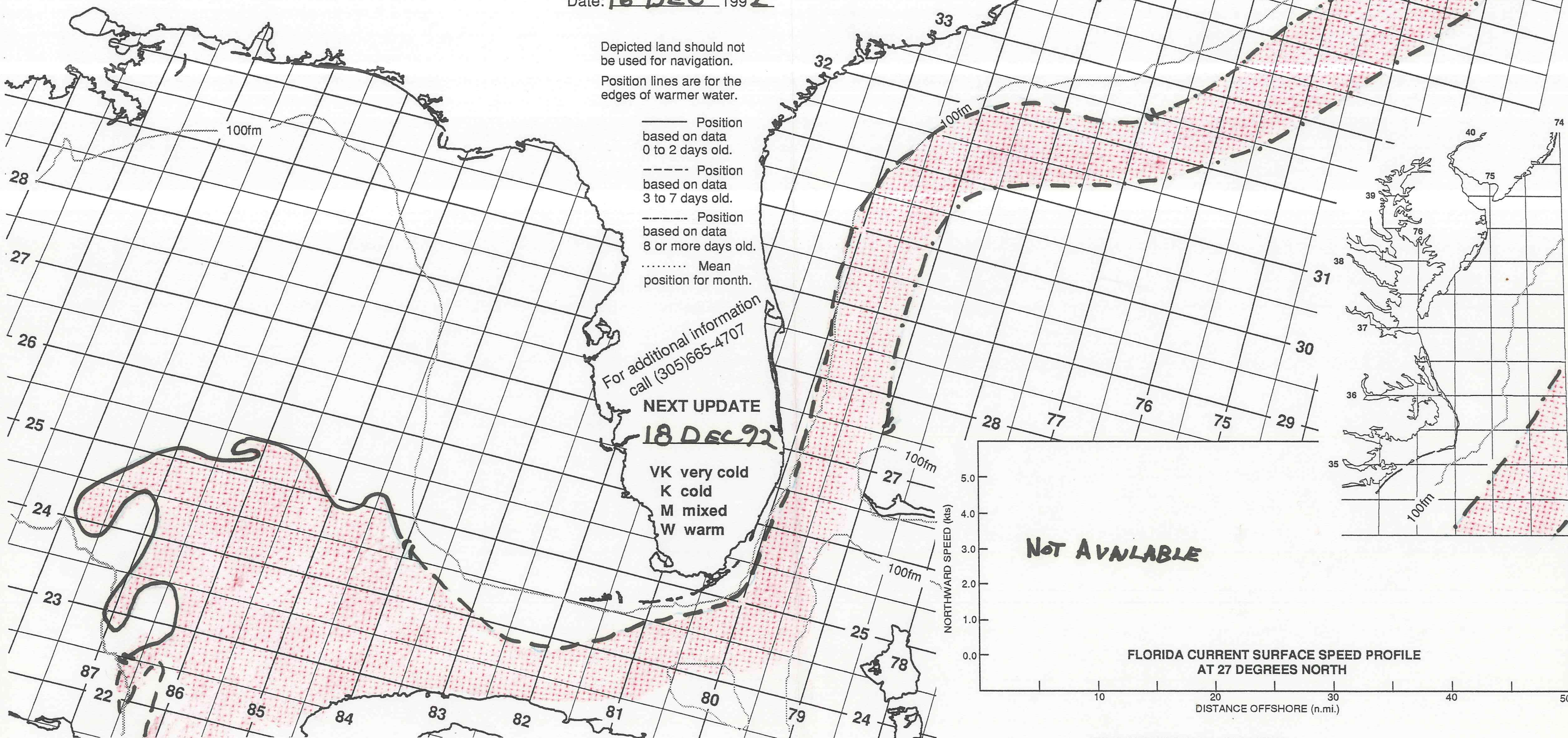
- Position based on data 0 to 2 days old.
- - - - Position based on data 3 to 7 days old.
- · - · - Position based on data 8 or more days old.
- Mean position for month.

For additional information  
call (305)665-4707

NEXT UPDATE

**18 DEC 92**

VK very cold  
K cold  
M mixed  
W warm

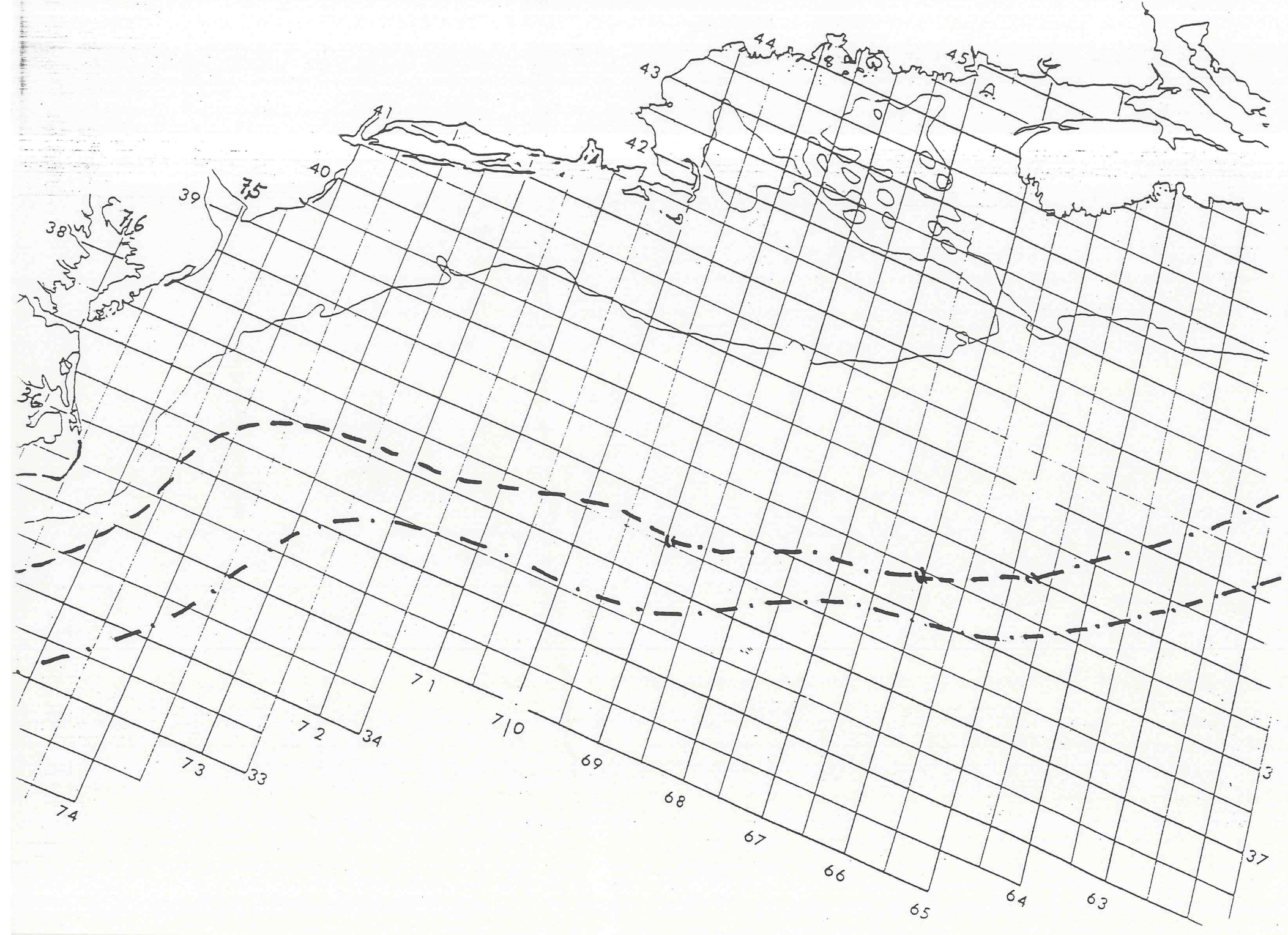


GULF STREAM WALL BULLETIN


LOOP CURRENT BULLETIN



MIAMI SFSS ANALYSIS OF THE GULF STREAM: 16 DEC 1992 PART B



GULF STREAM SYSTEM  
FLOW CHART NO. 2450

NOAA Miami SFSS

GULF STREAM SYSTEM  
FLOW CHART NO. 2450

Date: **18 DEC 1992**

Depicted land should not be used for navigation.  
Position lines are for the edges of warmer water.

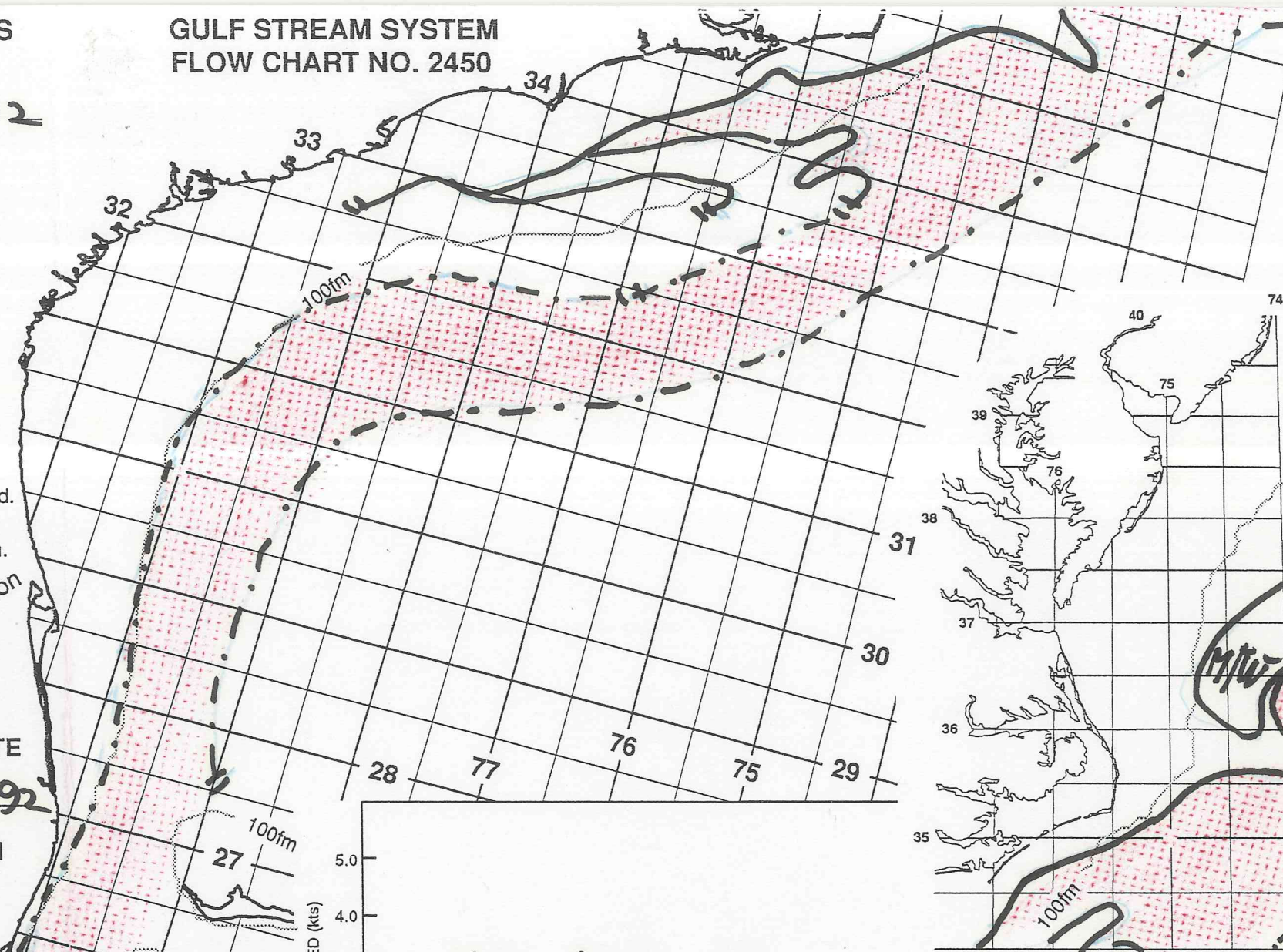
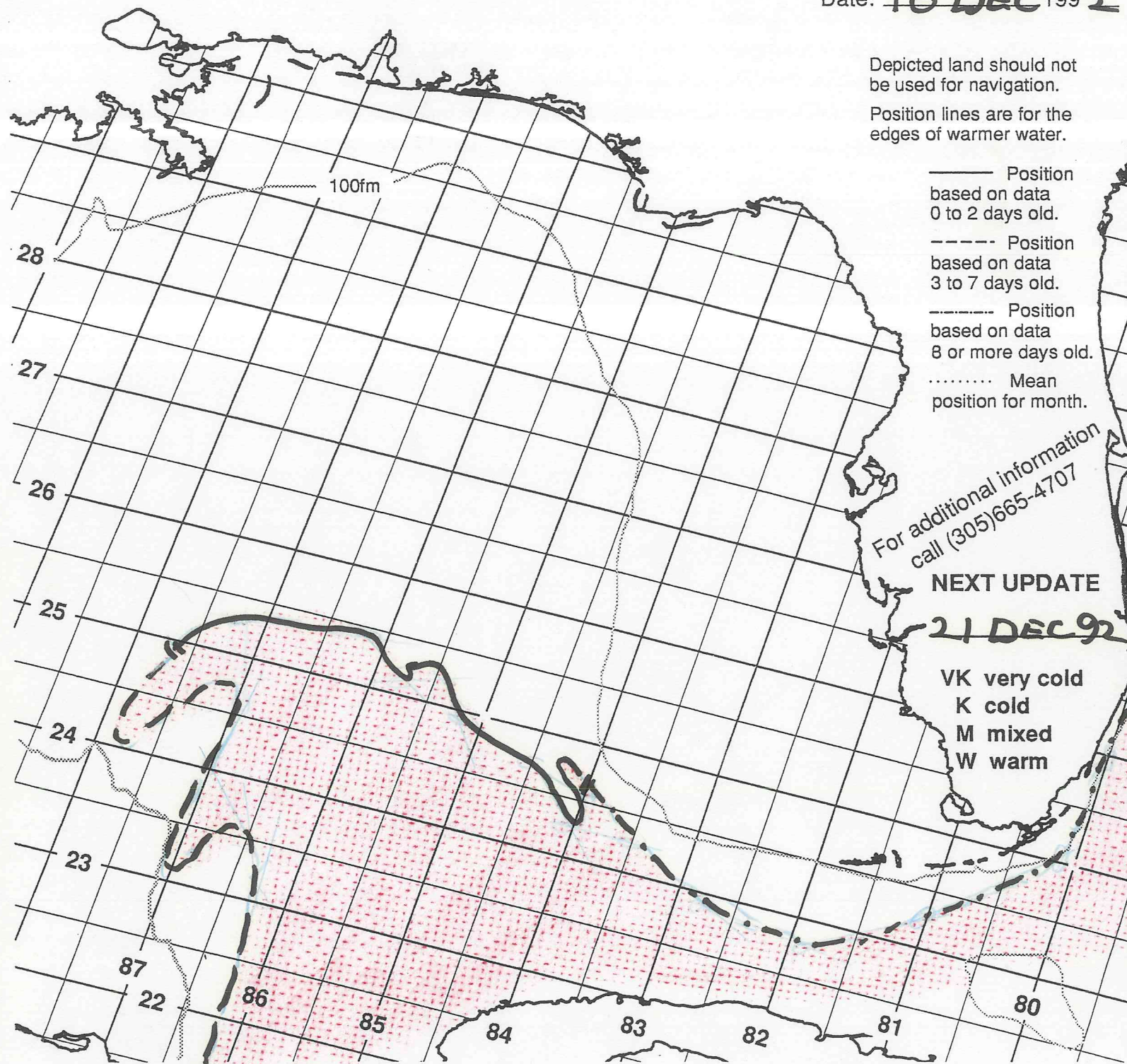
- Position based on data 0 to 2 days old.
- - - Position based on data 3 to 7 days old.
- · - · - Position based on data 8 or more days old.
- Mean position for month.

For additional information  
call (305)665-4707

NEXT UPDATE

**21 DEC 92**

VK very cold  
K cold  
M mixed  
W warm



GULF STREAM WALL BULLETIN


LOOP CURRENT BULLETIN

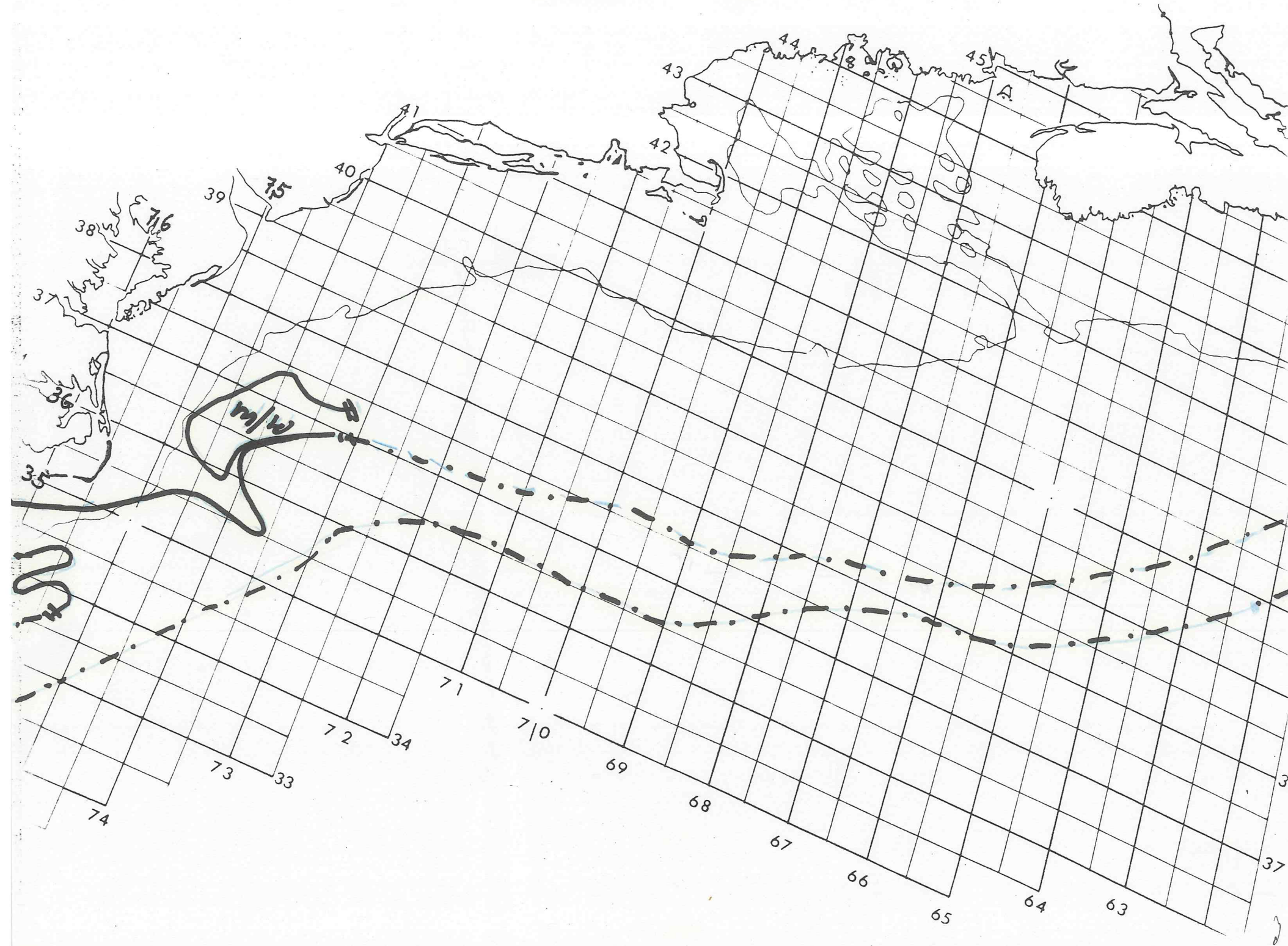
215/B62	225/B62	230/B62	235/B64	240/B70	246/B71	253/B72	254/B61	252/B55
253/B54	249/B52	247/B45	243/B40	242/B34	239/B29	238/B19	243/B10	250/B01
260/B00								



874



MIAMI SFSS ANALYSIS OF THE GULF STREAM: 18 DEC 1992 PART B



**GULF STREAM SYSTEM  
FLOW CHART NO. 2450**

**NOAA Miami SFSS**

**GULF STREAM SYSTEM  
FLOW CHART NO. 2450**

Date: **21 DEC 1992**

Depicted land should not be used for navigation.  
Position lines are for the edges of warmer water.

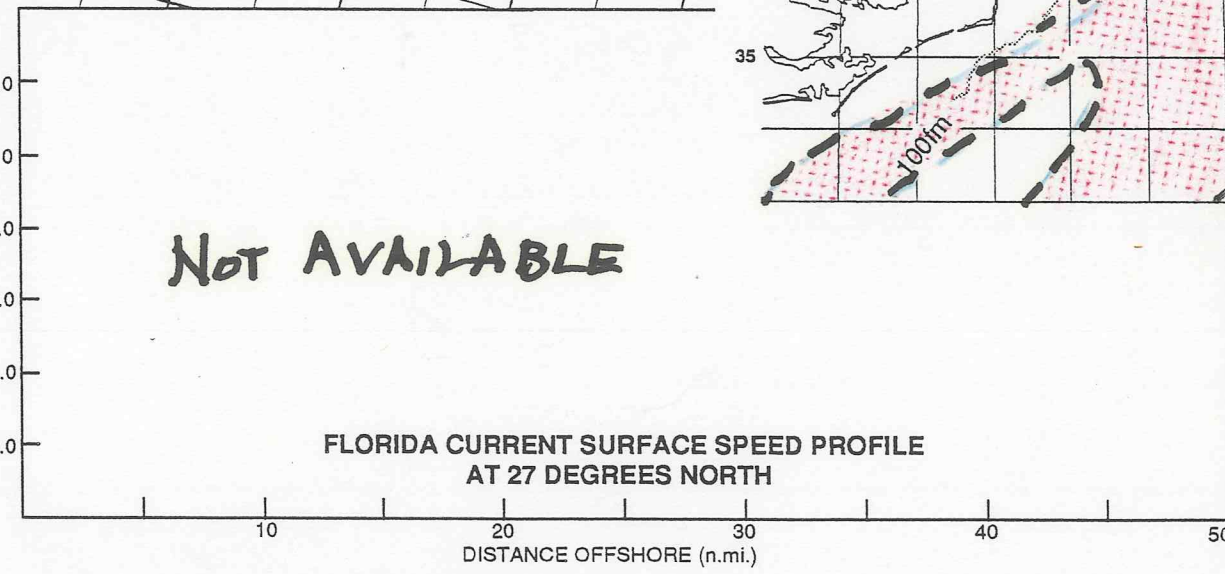
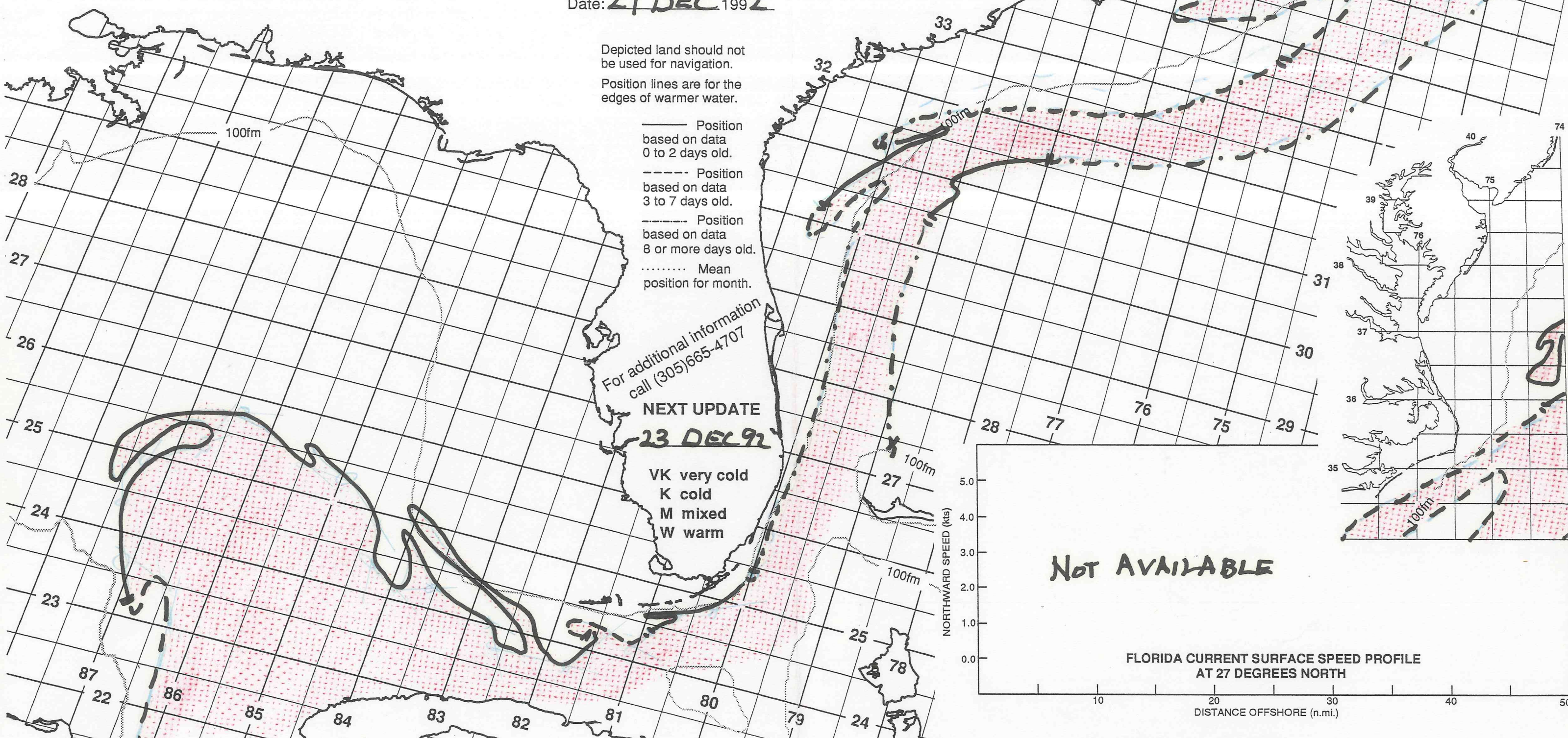
- Position based on data 0 to 2 days old.
- - - - Position based on data 3 to 7 days old.
- ..... Position based on data 8 or more days old.
- ..... Mean position for month.

For additional information call (305)665-4707

**NEXT UPDATE**

**23 DEC 92**


VK very cold  
K cold  
M mixed  
W warm



**GULF STREAM WALL BULLETIN**

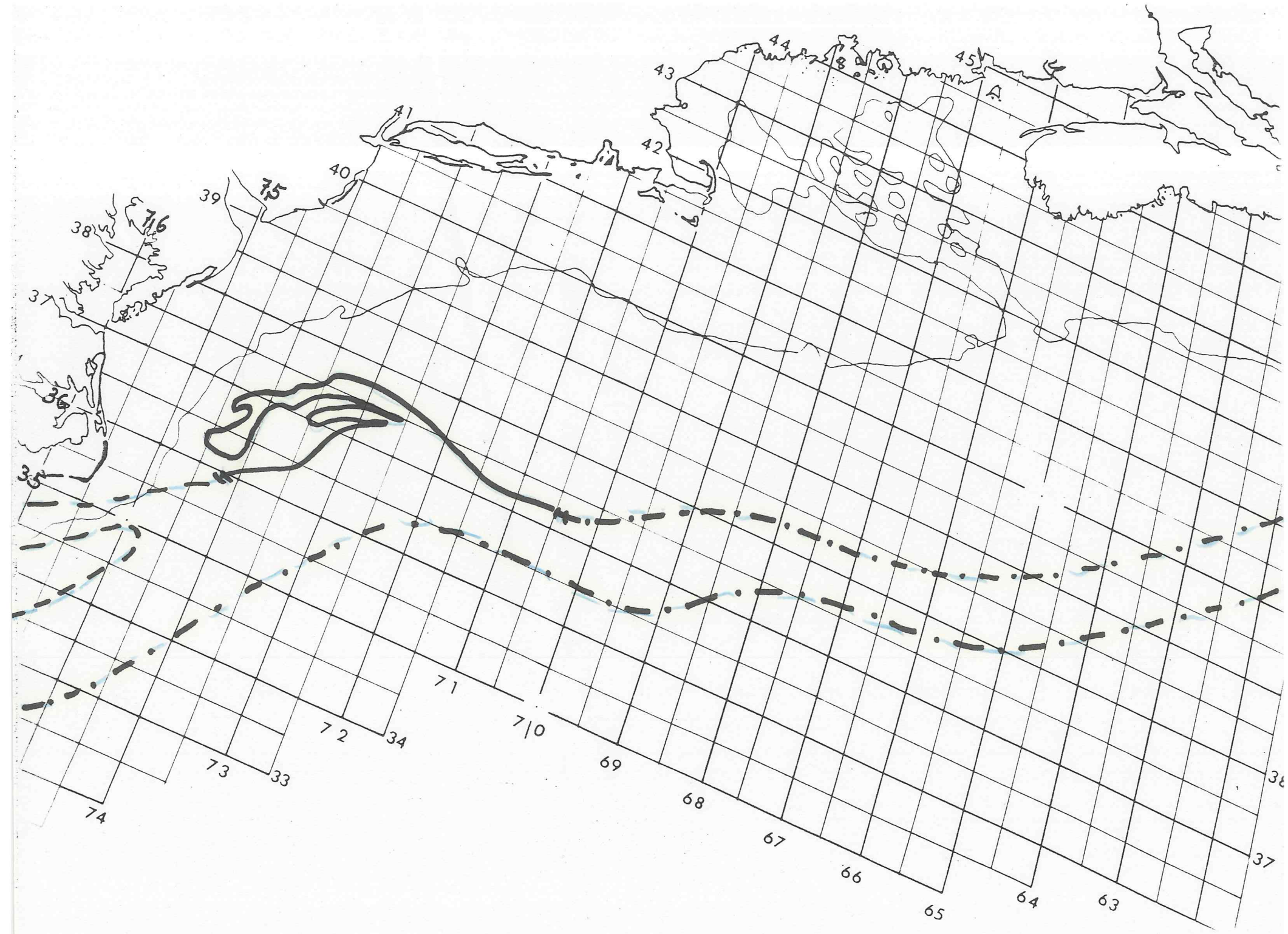

**LOOP CURRENT BULLETIN**

215/B62	225/B62	230/B63	235/B65	237/B71	244/B74	249/B73	253/B67	258/B64
254/B55	253/B50	249/B44	244/B43	242/B39	243/B35	240/B27	238/B26	238/B17
243/B14	242/B11	247/B07	249/B02	254/B00	260/B00			



SRC

MIAMI SFSS ANALYSIS OF THE GULF STREAM: 21 DEC 1992 PART B



GULF STREAM SYSTEM  
FLOW CHART NO. 2450

NOAA Miami SFSS

GULF STREAM SYSTEM  
FLOW CHART NO. 2450

Date: 23 DEC 1992

Depicted land should not  
be used for navigation.  
Position lines are for the  
edges of warmer water.

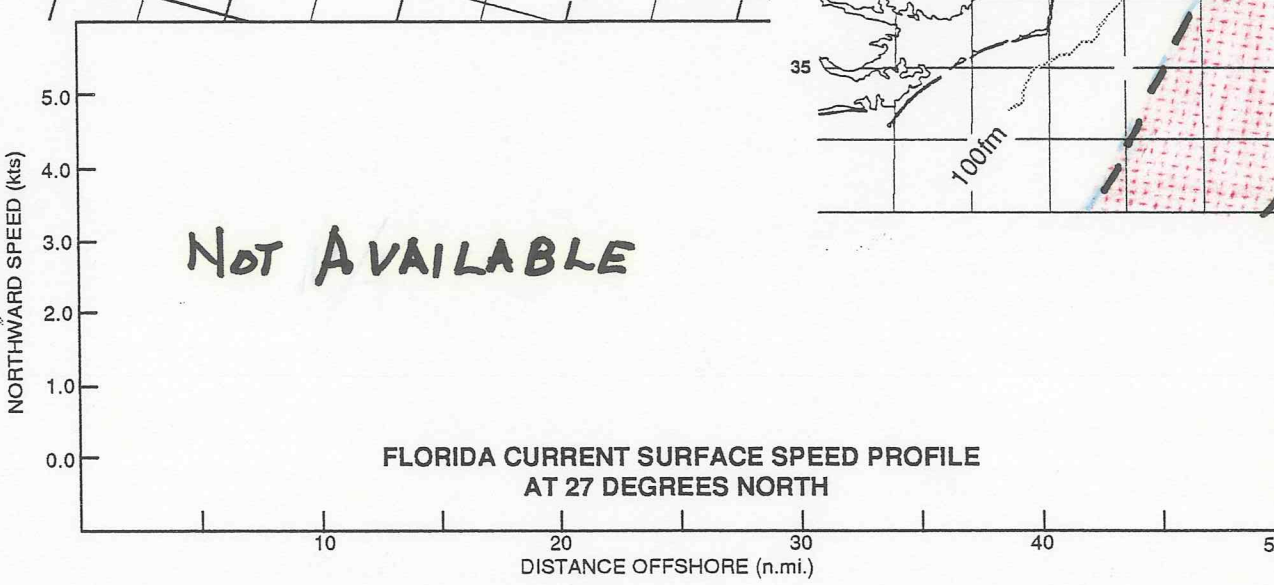
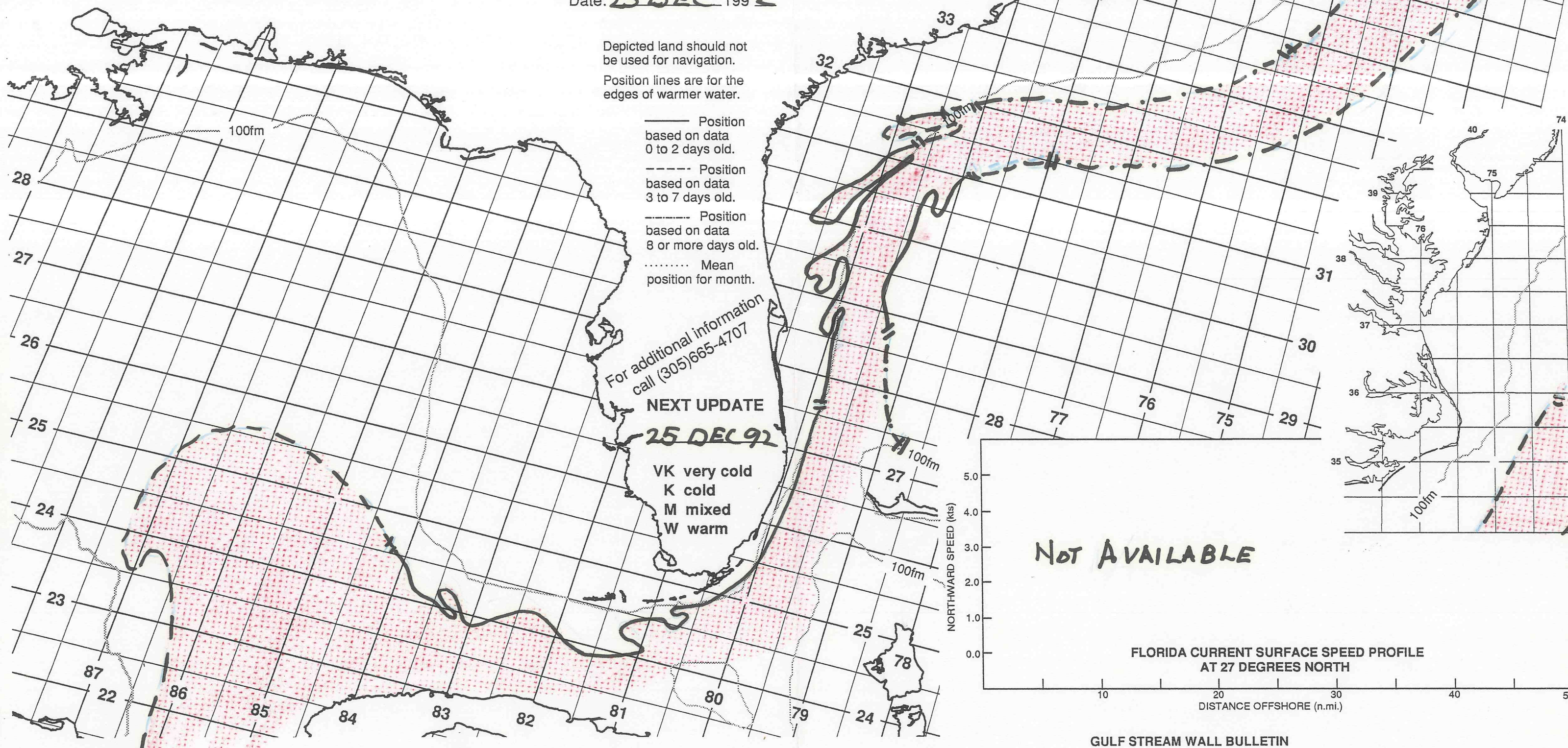
- Position  
based on data  
0 to 2 days old.
- Position  
based on data  
3 to 7 days old.
- Position  
based on data  
8 or more days old.
- ..... Mean  
position for month.

For additional information  
call (305)665-4707

NEXT UPDATE


25 DEC 92

- VK very cold
- K cold
- M mixed
- W warm



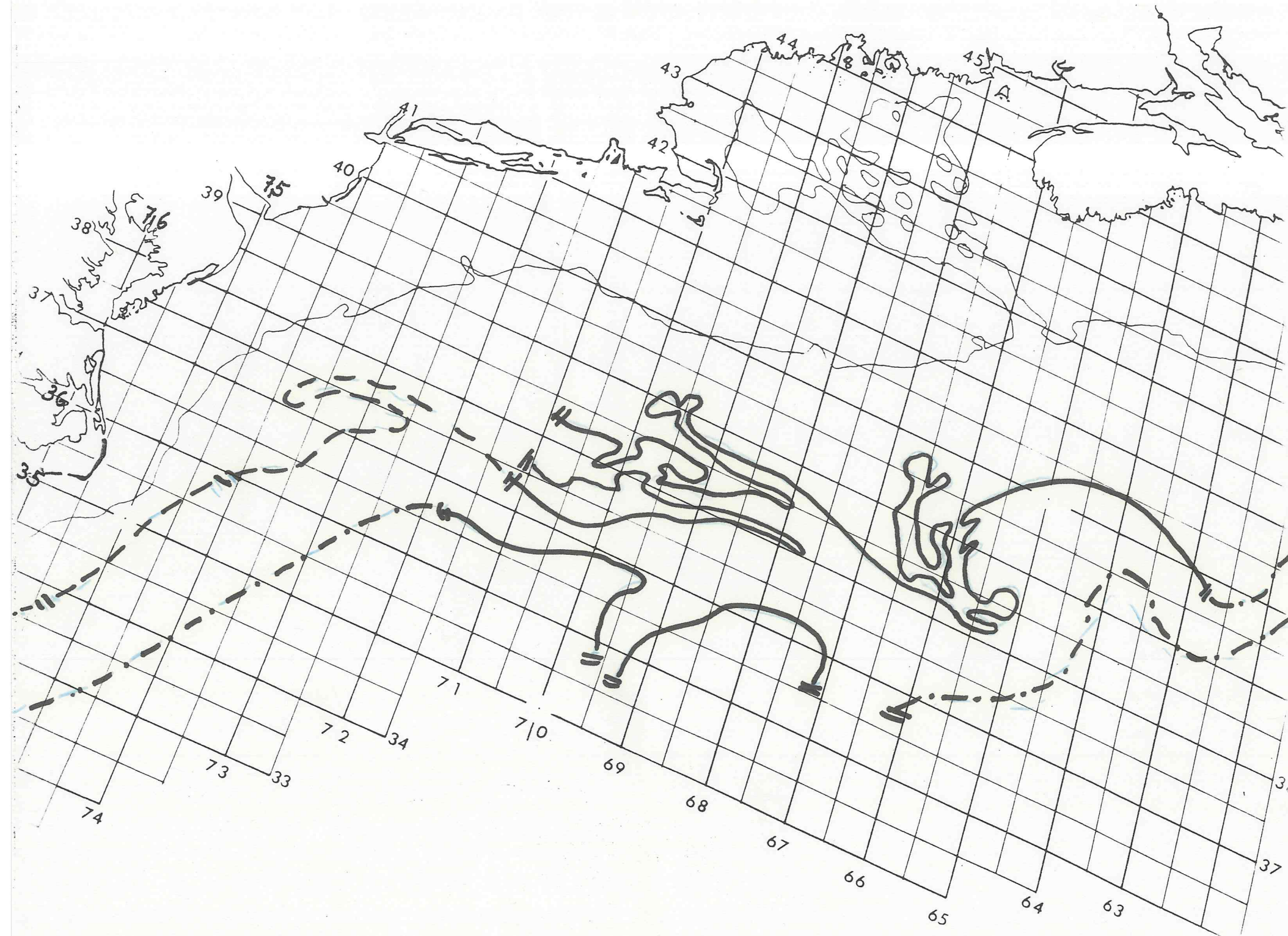
GULF STREAM WALL BULLETIN


LOOP CURRENT BULLETIN

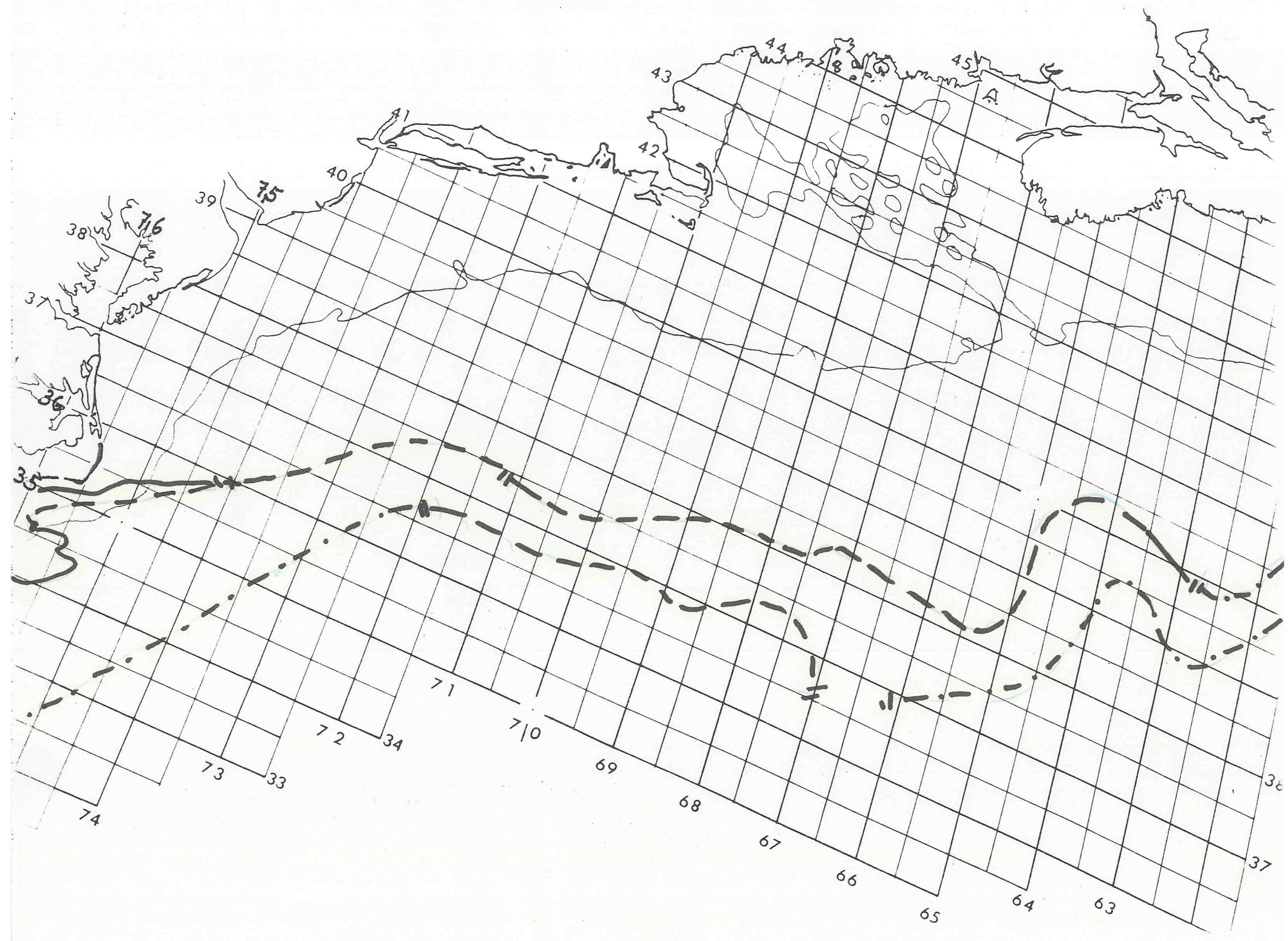
MIAMI SFSS ANALYSIS OF THE GULF STREAM: 23 DEC 1992

PART B





MIAMI SFSS ANALYSIS OF THE GULF STREAM: 25 DEC 1992 PART B



GULF STREAM SYSTEM  
FLOW CHART NO. 2450

NOAA Miami SFSS

GULF STREAM SYSTEM  
FLOW CHART NO. 2450

Date: 28 DEC 1992

Depicted land should not  
be used for navigation.

Position lines are for the  
edges of warmer water.

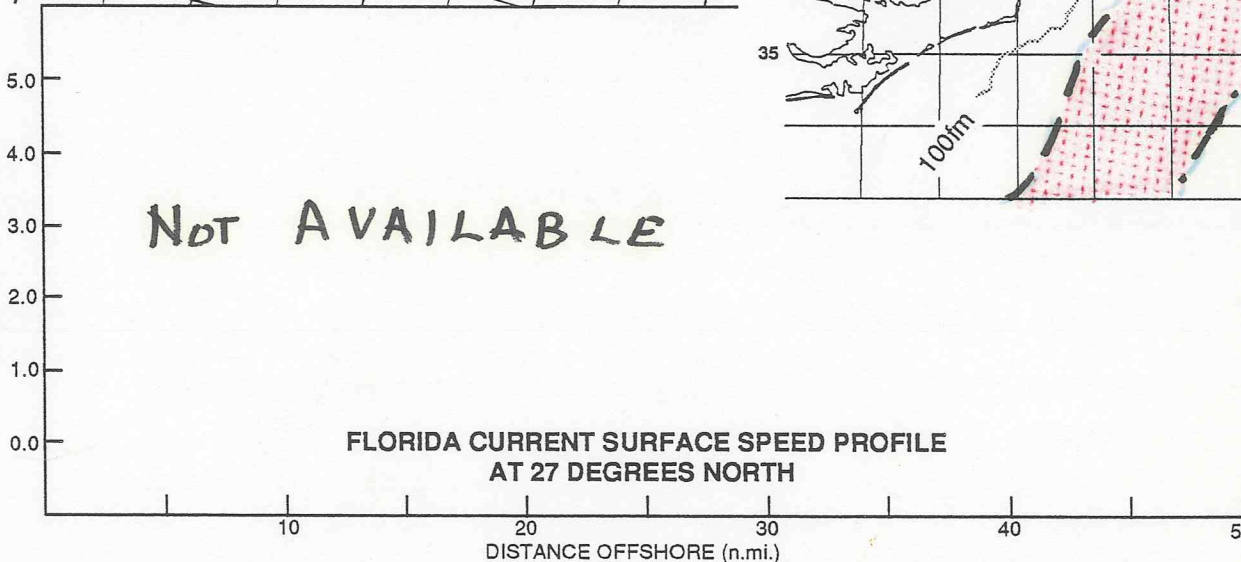
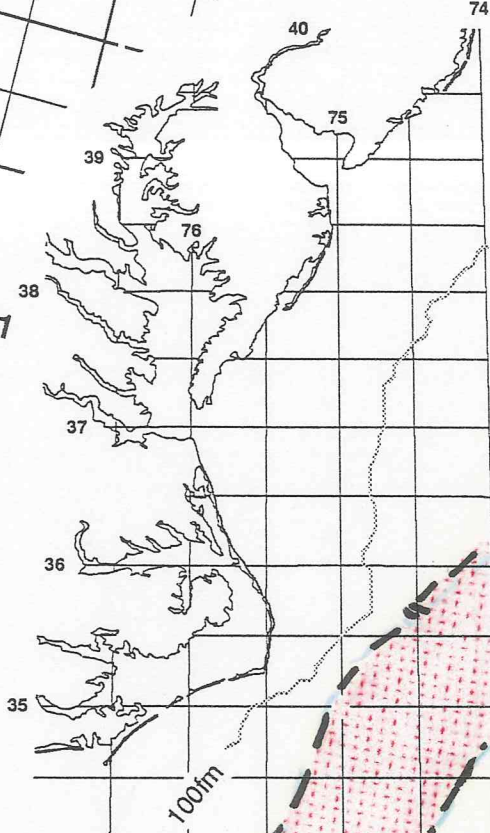
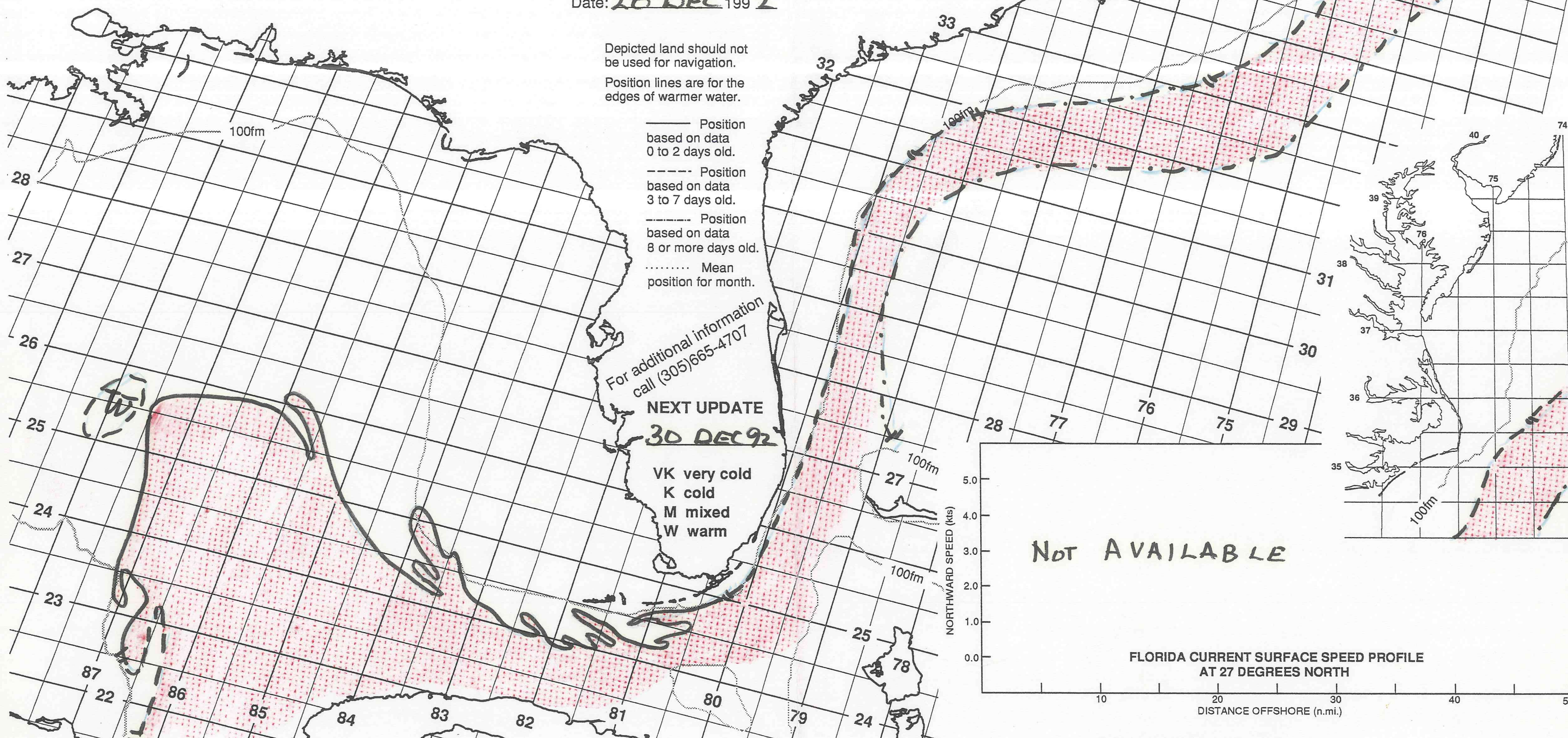
- Position based on data 0 to 2 days old.
- - - Position based on data 3 to 7 days old.
- Position based on data 8 or more days old.
- ..... Mean position for month.

For additional information  
call (305)665-4707

NEXT UPDATE


30 DEC 92

VK very cold  
K cold  
M mixed  
W warm



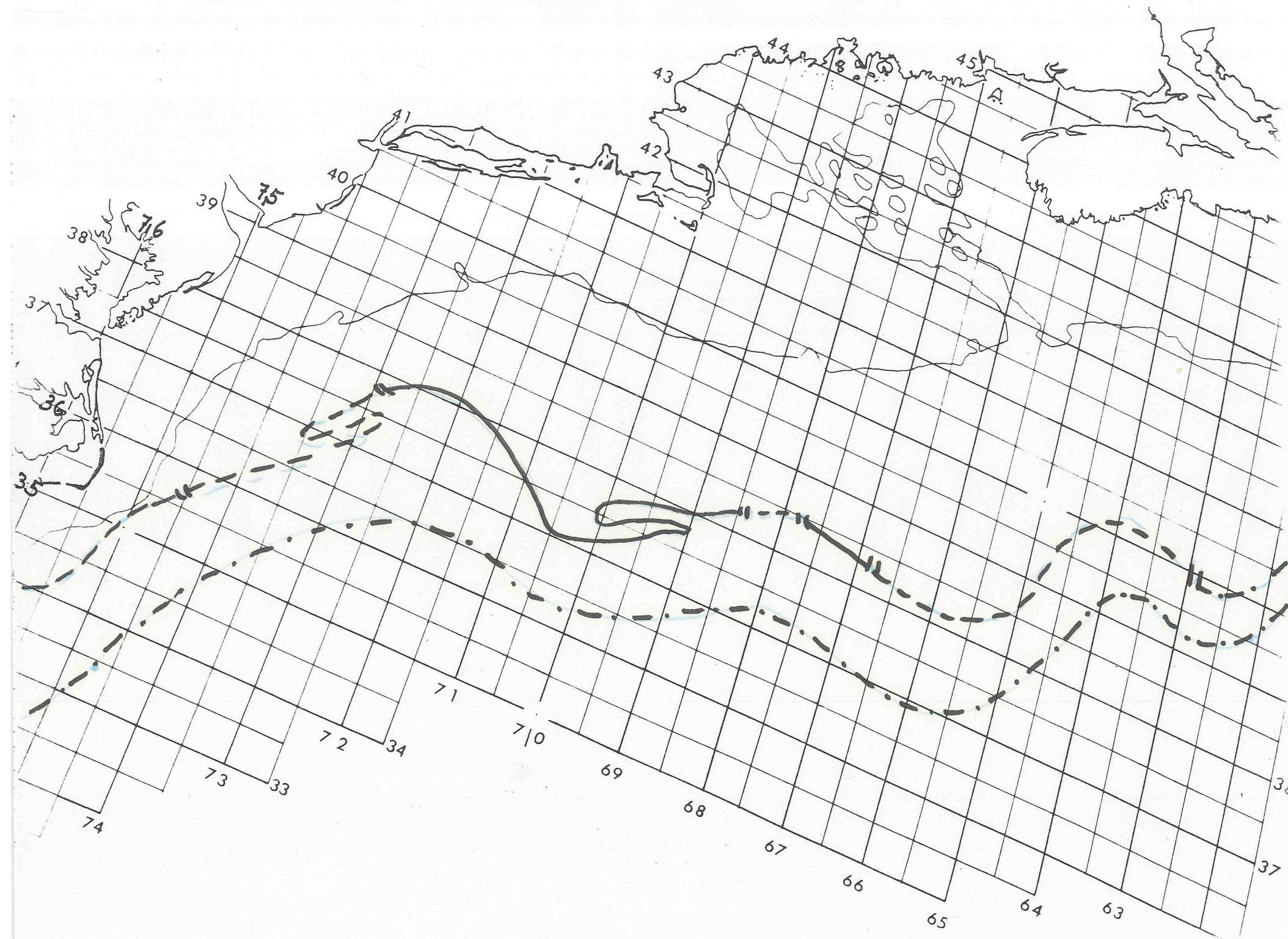
GULF STREAM WALL BULLETIN


LOOP CURRENT BULLETIN





MIAMI SFSS ANALYSIS OF THE GULF STREAM: 28 DEC 1992 PART B



**GULF STREAM SYSTEM  
FLOW CHART NO. 2450**

**NOAA Miami SFSS**

**GULF STREAM SYSTEM  
FLOW CHART NO. 2450**

Date: *30 DEC 1992*

Depicted land should not  
be used for navigation.  
Position lines are for the  
edges of warmer water.

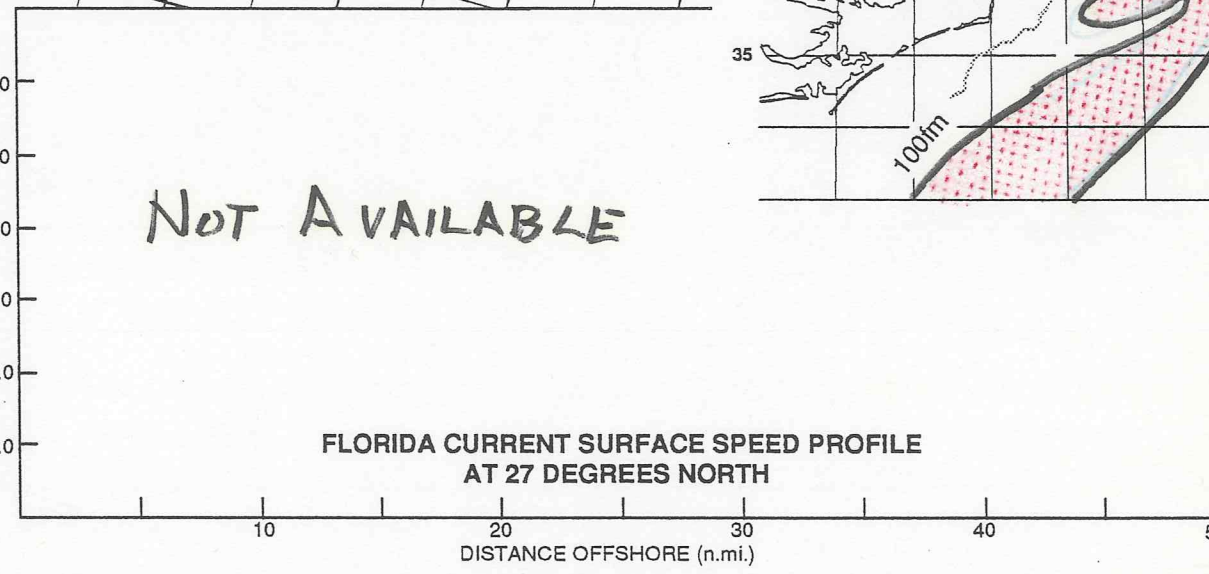
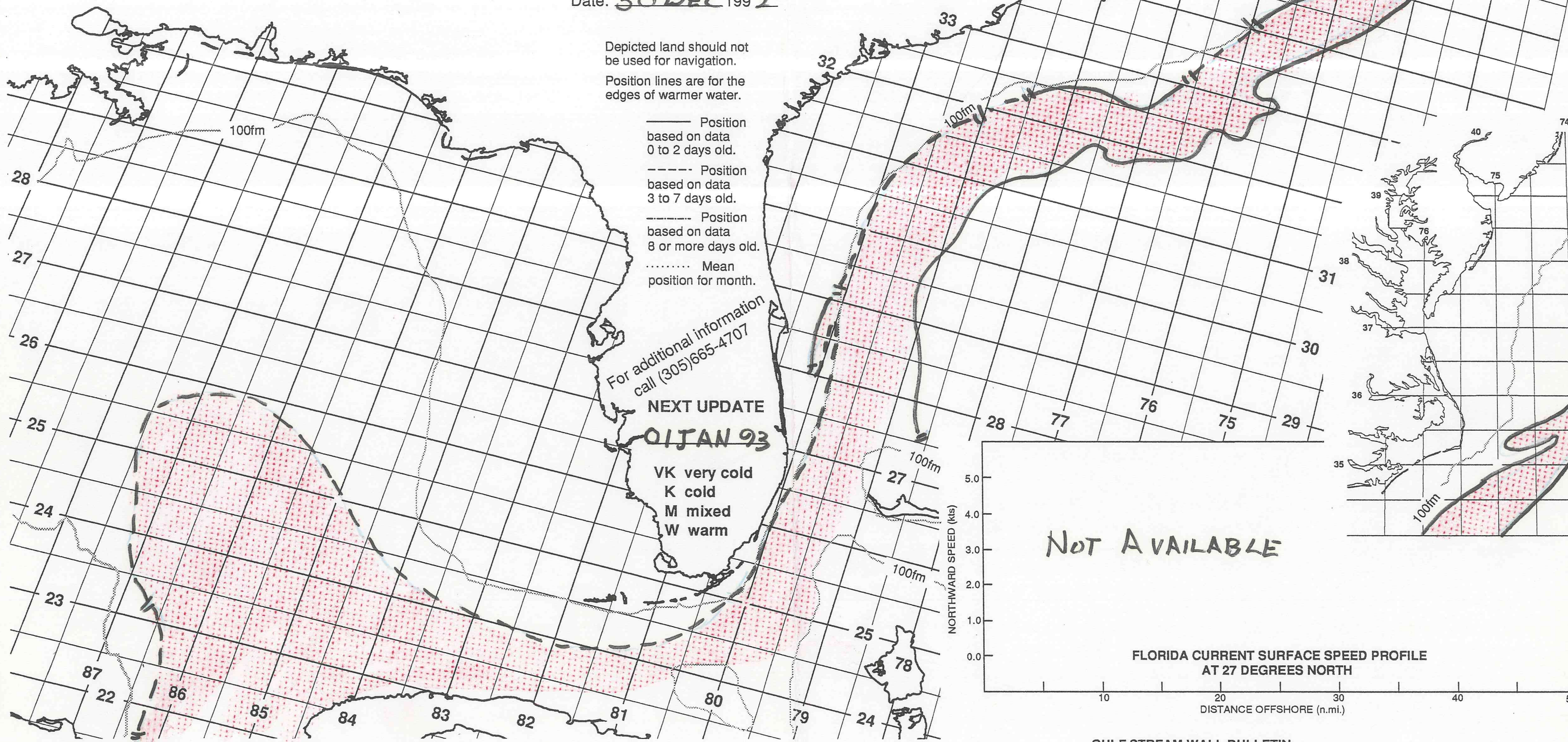
- Position  
based on data  
0 to 2 days old.
- - - - Position  
based on data  
3 to 7 days old.
- · - · - · Position  
based on data  
8 or more days old.
- Mean  
position for month.

For additional information  
call (305)665-4707

**NEXT UPDATE**

**01 JAN 93**

VK very cold  
K cold  
M mixed  
W warm




**GULF STREAM WALL BULLETIN**

_____	_____	_____	_____	_____	_____	_____
_____	_____	_____	_____	_____	_____	_____
_____	_____	_____	_____	_____	_____	_____
_____	_____	_____	_____	_____	_____	_____
_____	_____	_____	_____	_____	_____	_____

**LOOP CURRENT BULLETIN**

_____	_____	_____	_____	_____	_____	_____
_____	_____	_____	_____	_____	_____	_____
_____	_____	_____	_____	_____	_____	_____
_____	_____	_____	_____	_____	_____	_____
_____	_____	_____	_____	_____	_____	_____



MIAMI SFSS ANALYSIS OF THE GULF STREAM: 30 DEC 1992 PART B

