

**GULF STREAM SYSTEM
FLOW CHART NO. 2450**

NOAA Miami SFSS

**GULF STREAM SYSTEM
FLOW CHART NO. 2450**

Date: **03 AUG** 1992

Depicted land should not be used for navigation.
Position lines are for the edges of warmer water.

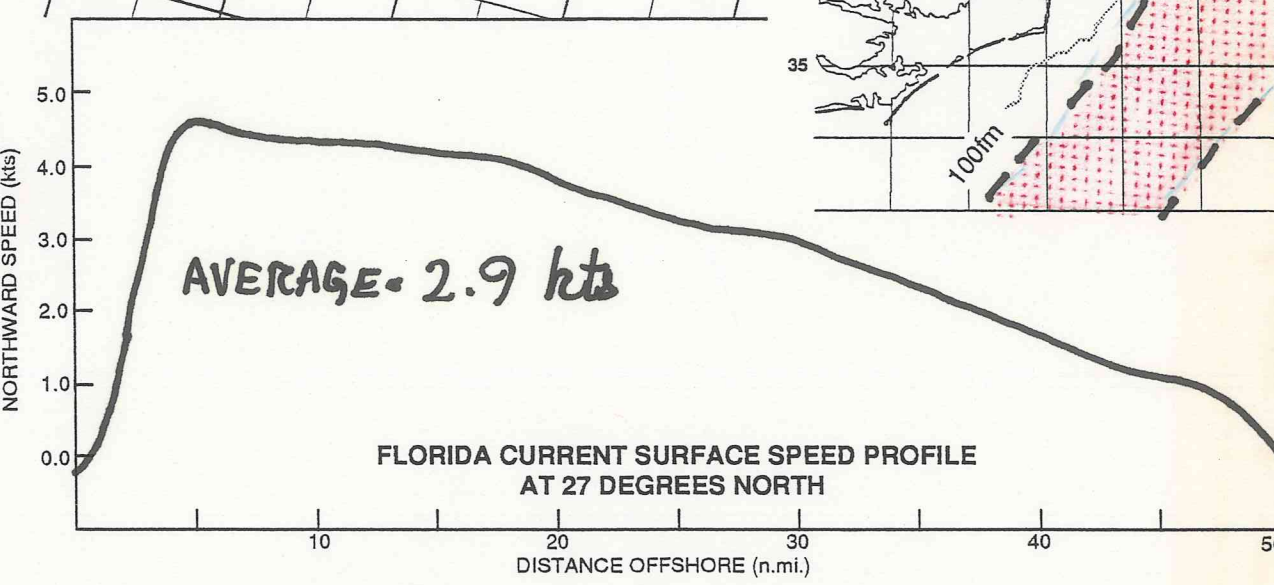
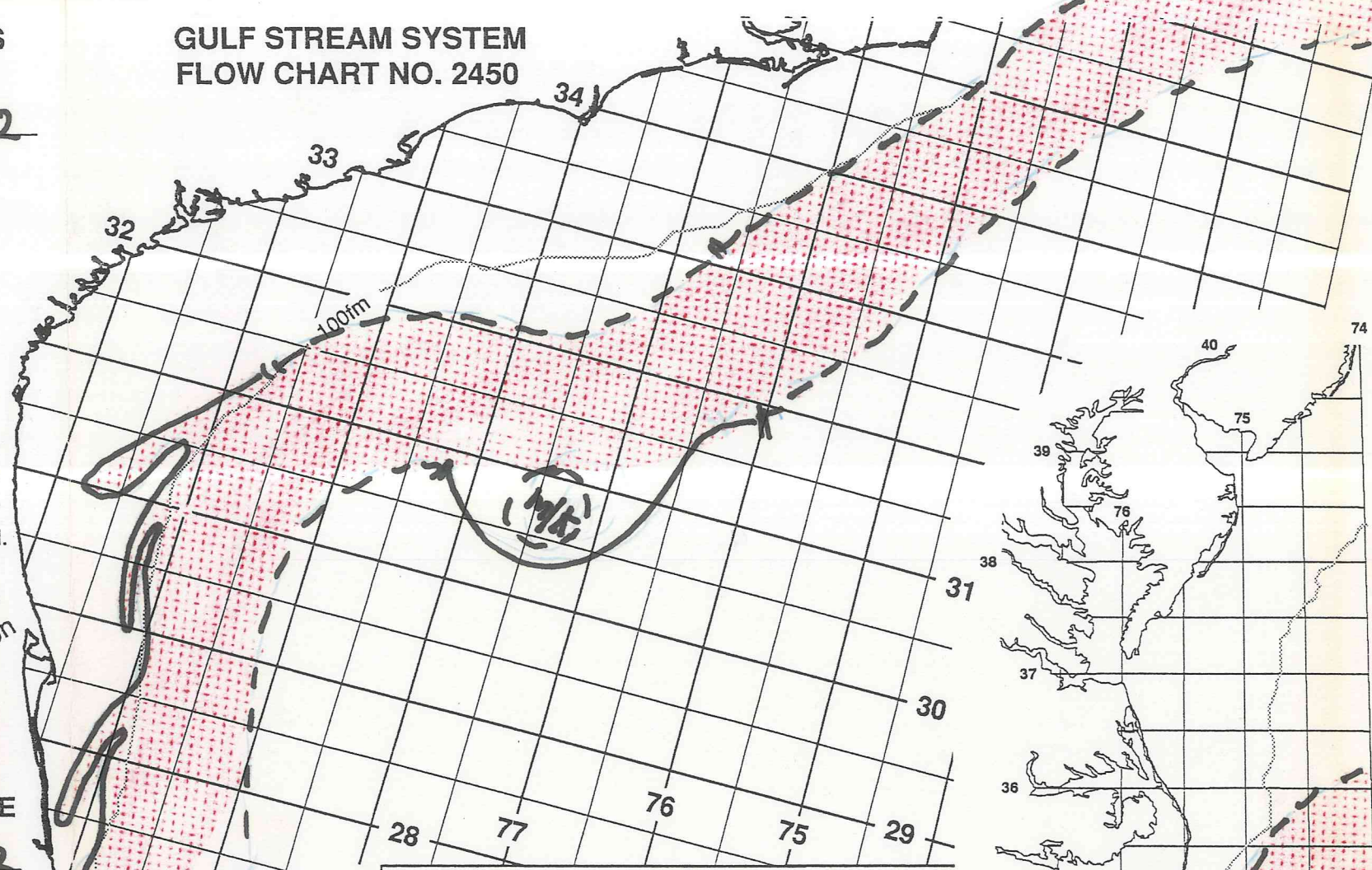
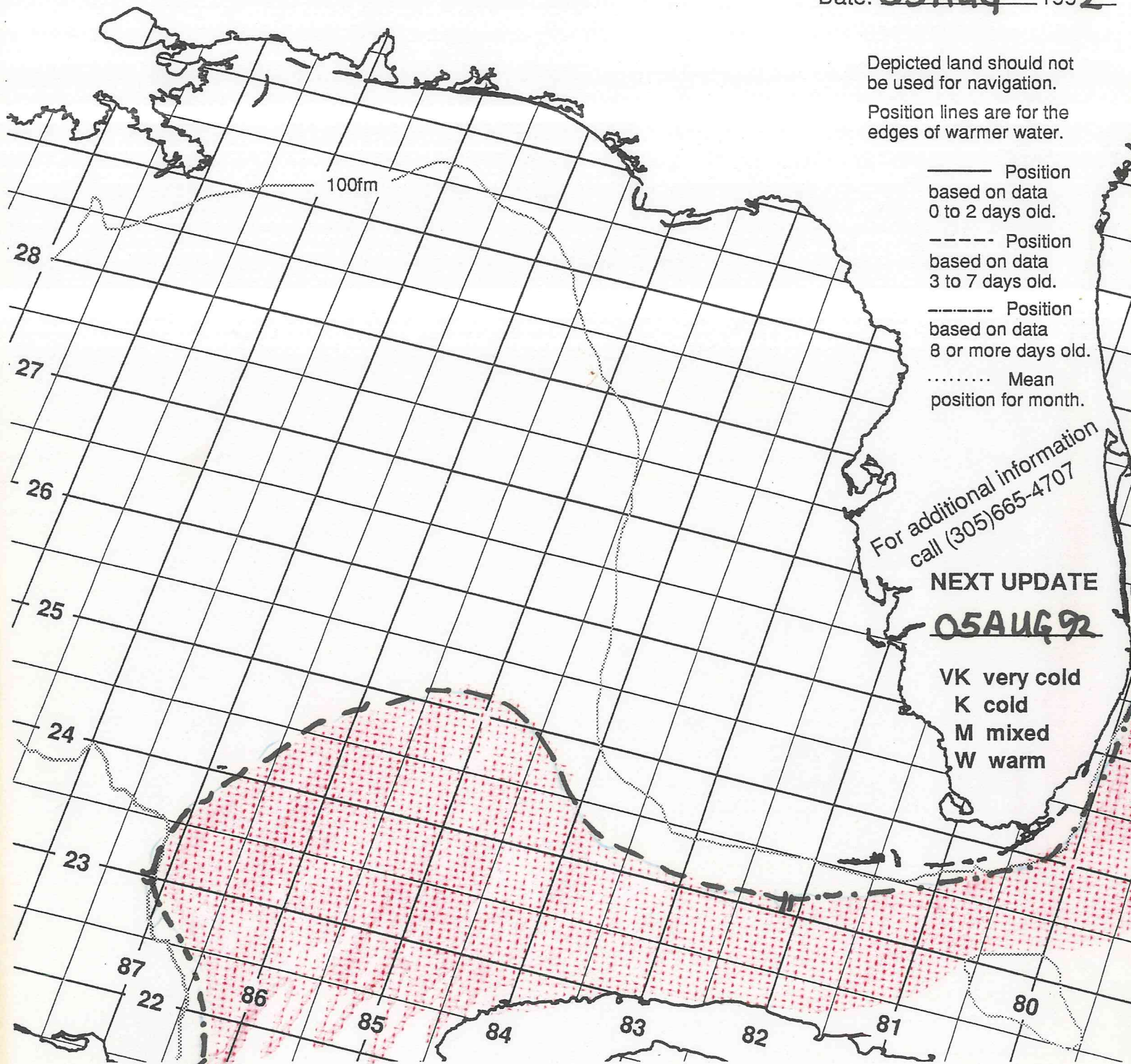
- Position based on data 0 to 2 days old.
- - - - Position based on data 3 to 7 days old.
- Position based on data 8 or more days old.
- Mean position for month.

For additional information call (305)665-4707

NEXT UPDATE


05 AUG 92

VK very cold
K cold
M mixed
W warm



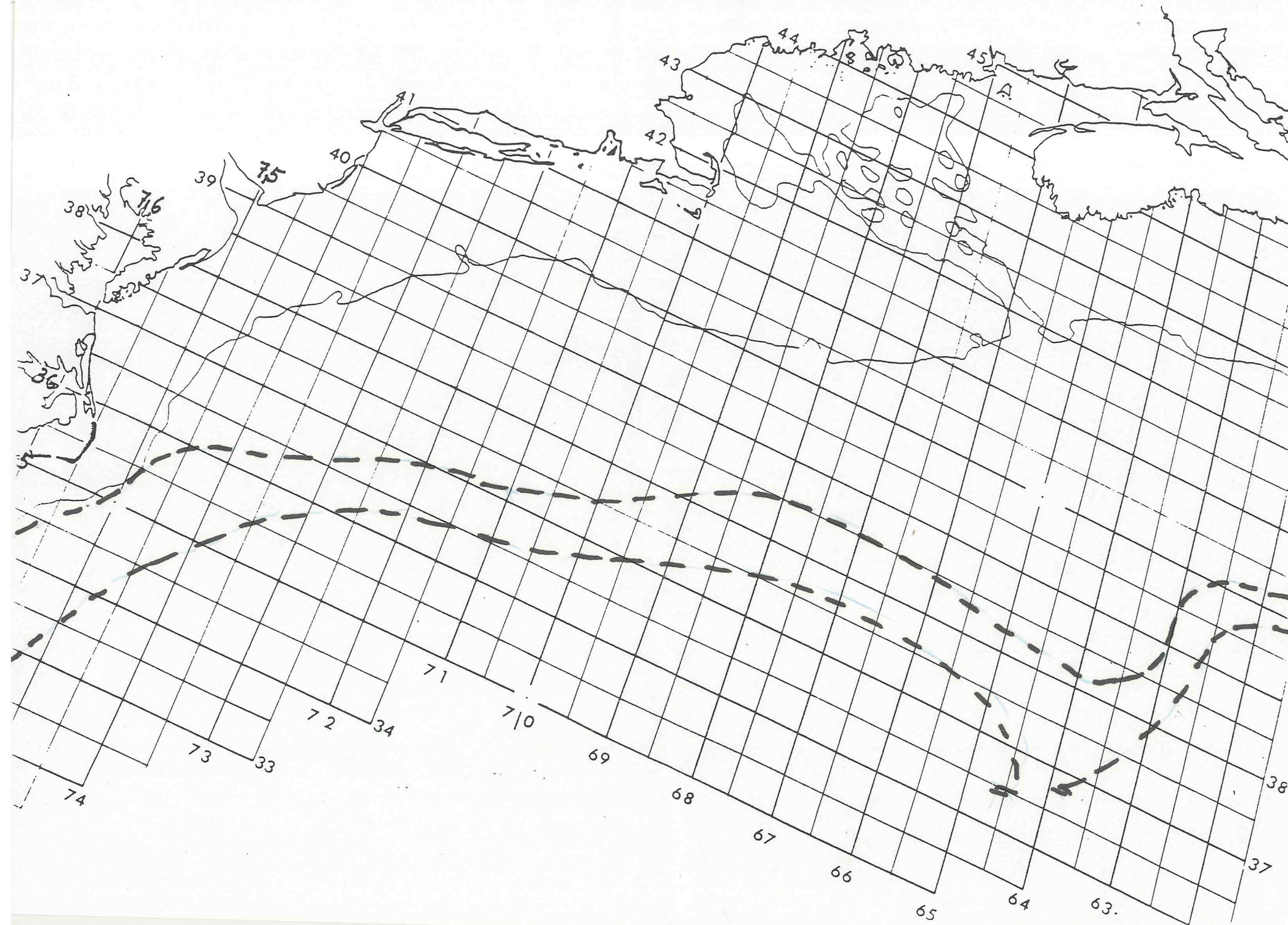
GULF STREAM WALL BULLETIN

LOOP CURRENT BULLETIN								
217/864	222/864	227/865	231/868	235/867	242/864	249/854	249/847	243/839
241/832	242/824	245/812	247/807	250/802	255/800	260/799		



SLP

MIAMI SFSS ANALYSIS OF THE GULF STREAM: 03 AUG 1992 PART B



**GULF STREAM SYSTEM
FLOW CHART NO. 2450**

NOAA Miami SFSS

**GULF STREAM SYSTEM
FLOW CHART NO. 2450**

Date: **05 AUG 1992**

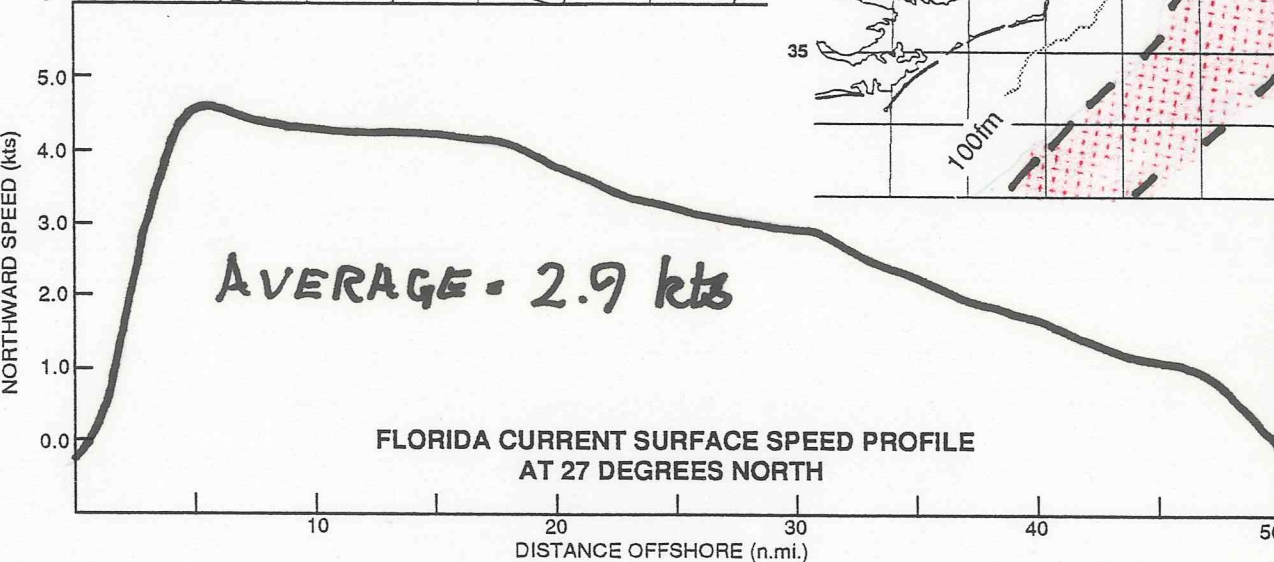
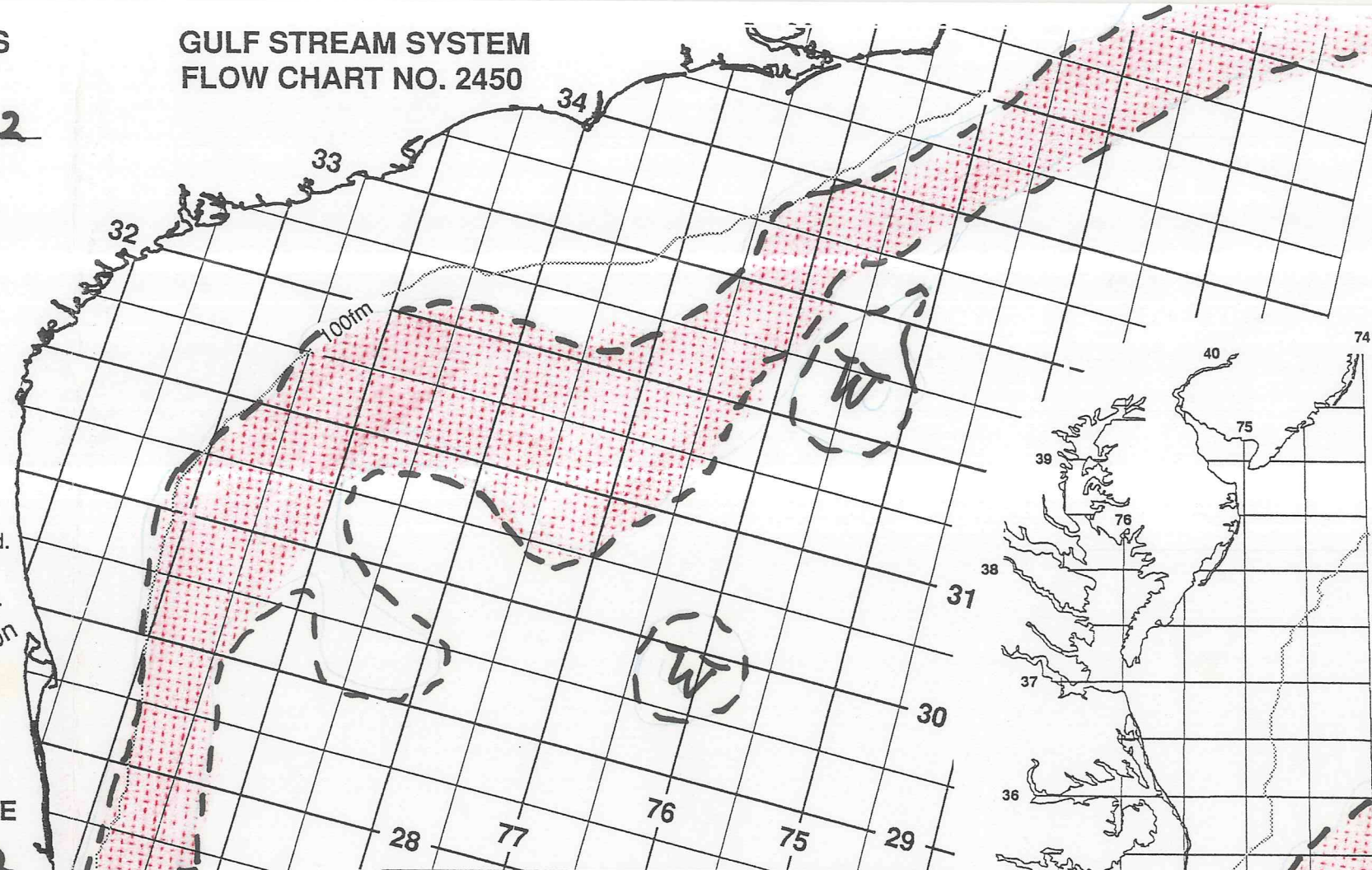
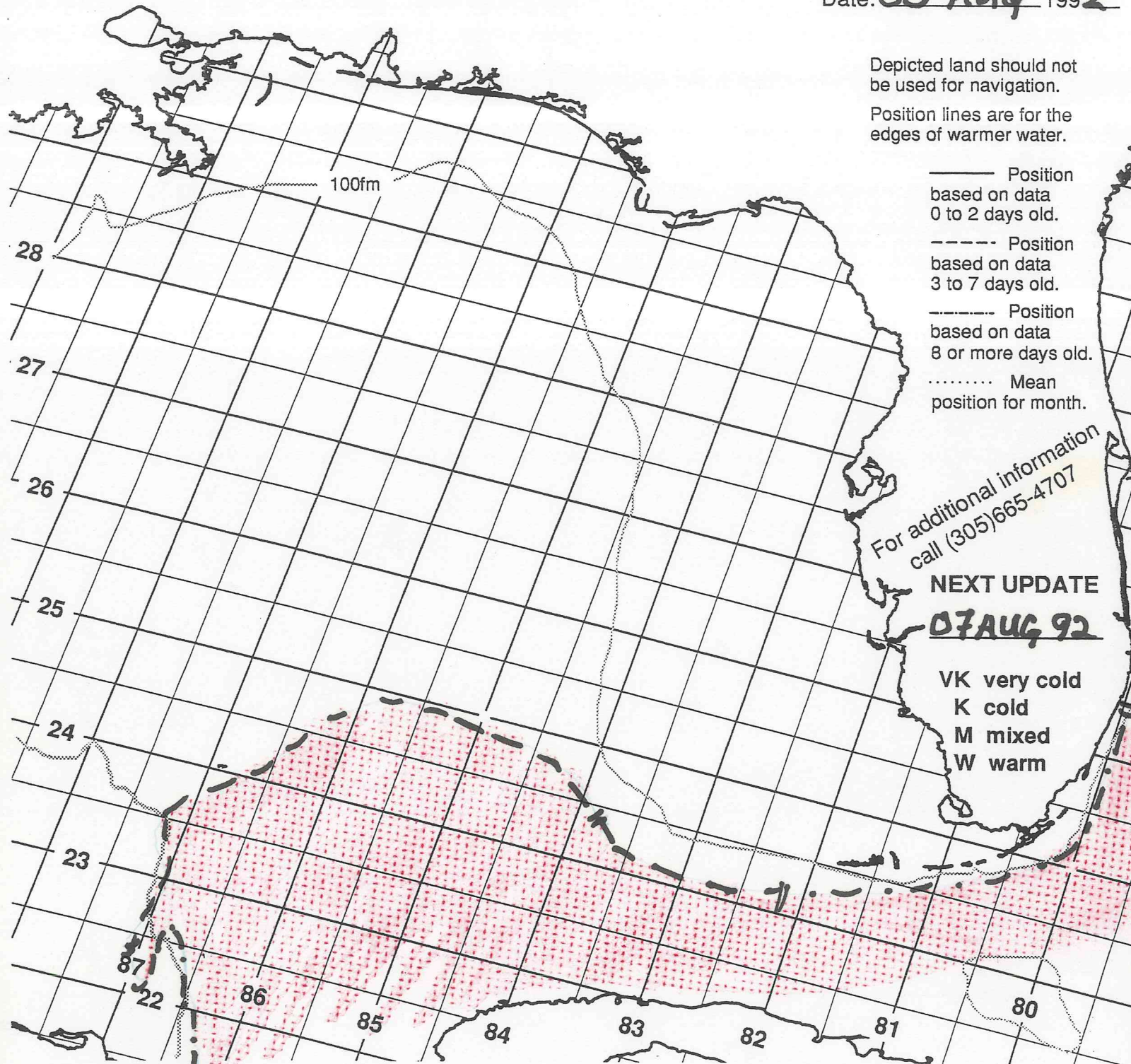
Depicted land should not be used for navigation.
Position lines are for the edges of warmer water.

- Position based on data 0 to 2 days old.
- Position based on data 3 to 7 days old.
- Position based on data 8 or more days old.
- Mean position for month.

For additional information call (305)665-4707


**NEXT UPDATE
07 AUG 92**

VK very cold
K cold
M mixed
W warm



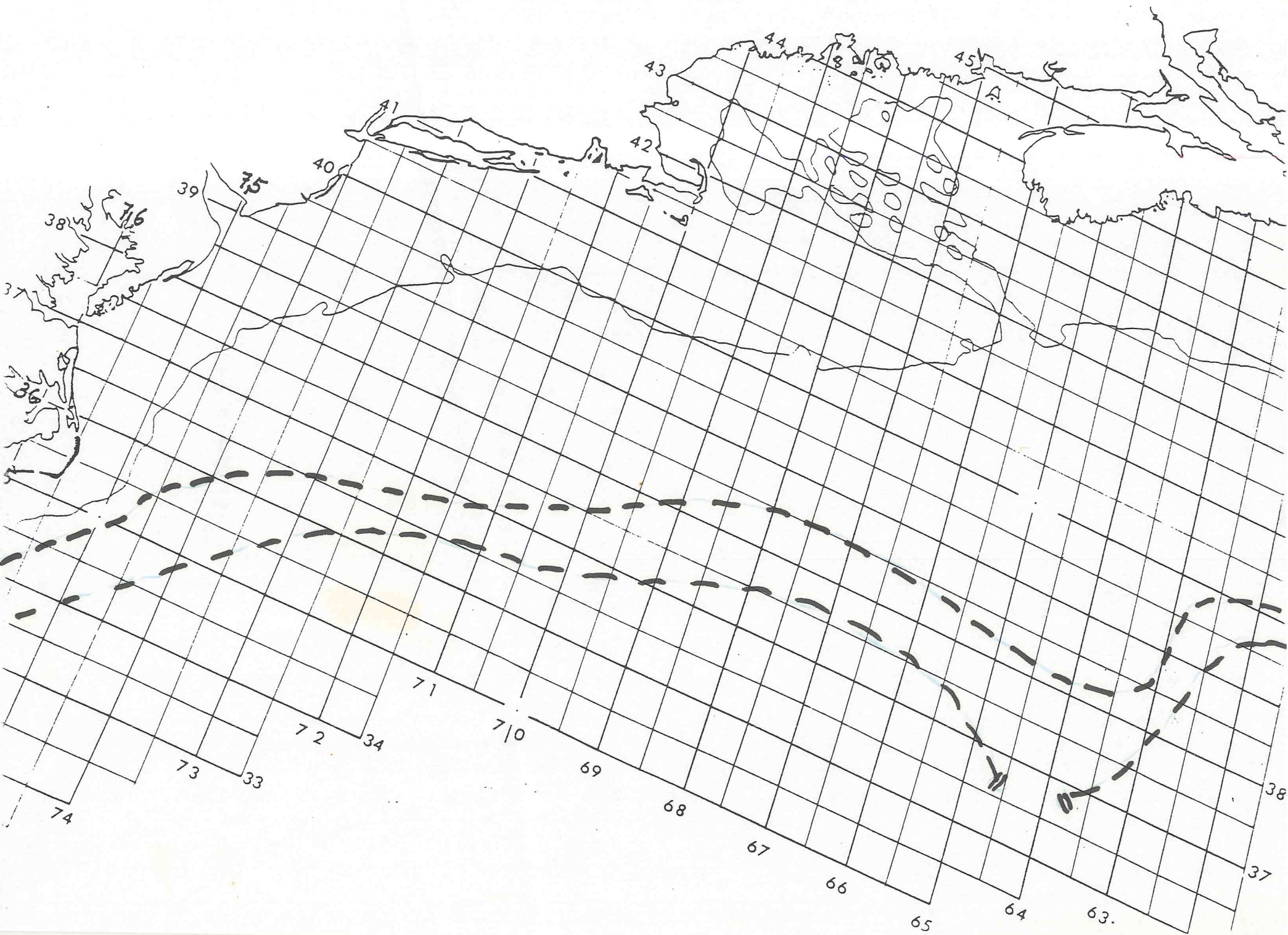
GULF STREAM WALL BULLETIN

LOOP CURRENT BULLETIN										
217/864	222/864	227/865	231/868	235/867	242/864	249/854	249/847	243/839		
241/832	242/824	245/812	247/807	250/802	255/800	260/799				



SRP

MIAMI SFSS ANALYSIS OF THE GULF STREAM: 05 AUG 1992. PART B



**GULF STREAM SYSTEM
FLOW CHART NO. 2450**

NOAA Miami SFSS

**GULF STREAM SYSTEM
FLOW CHART NO. 2450**

Date: **07 AUG** 1992

Depicted land should not be used for navigation.
Position lines are for the edges of warmer water.

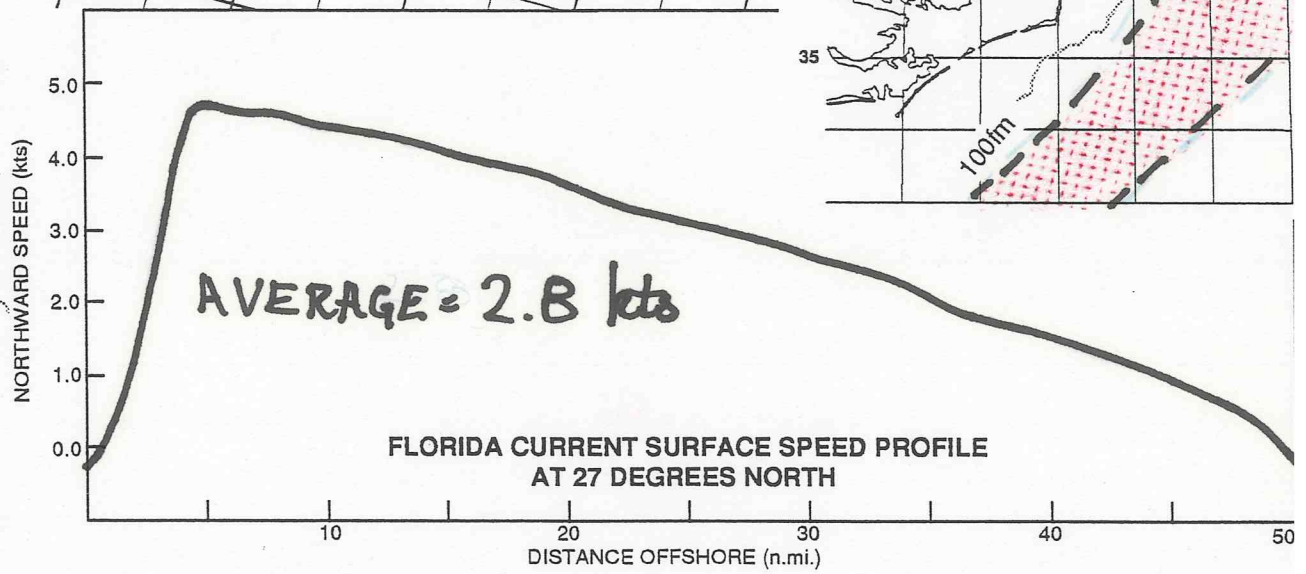
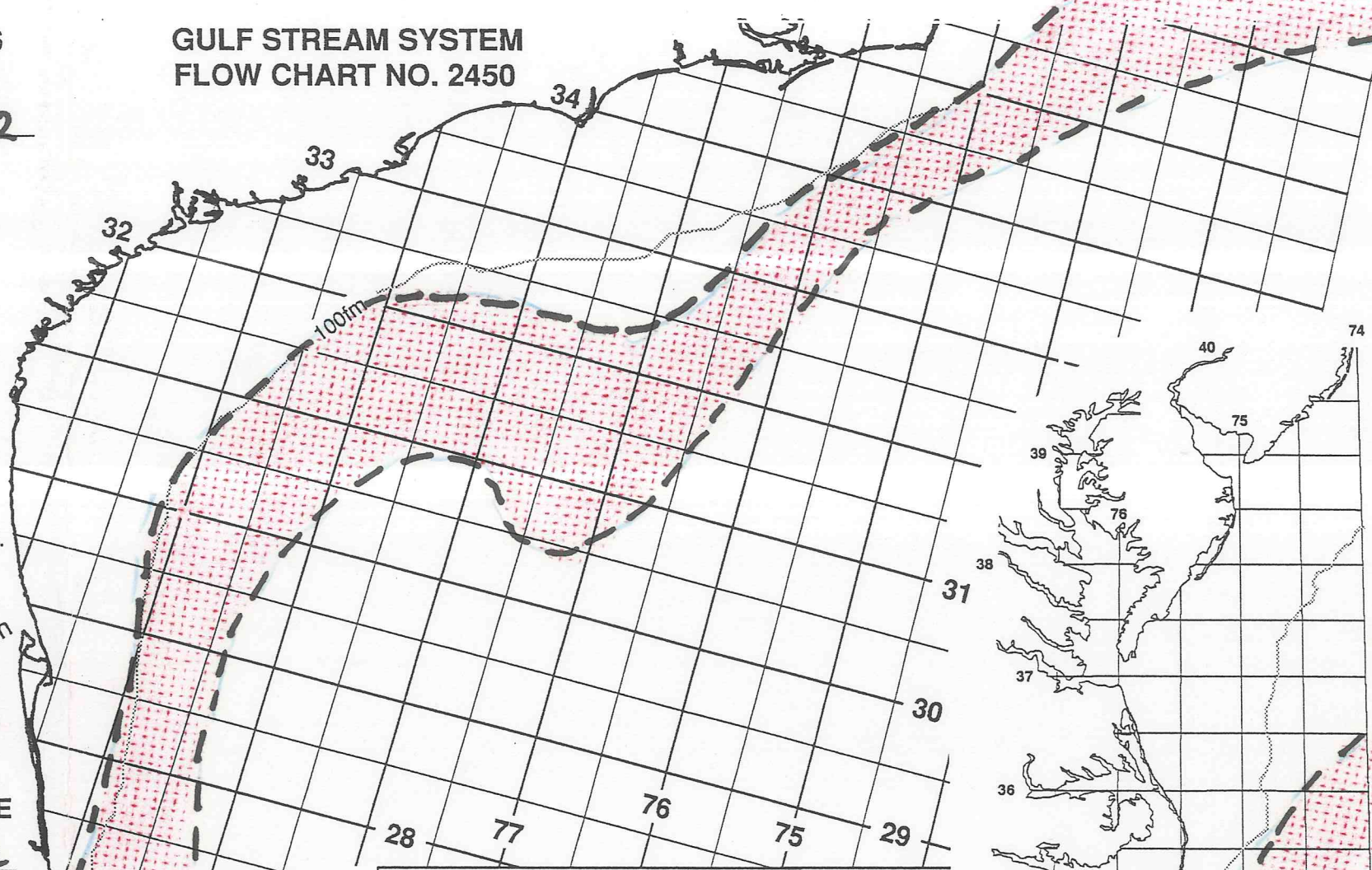
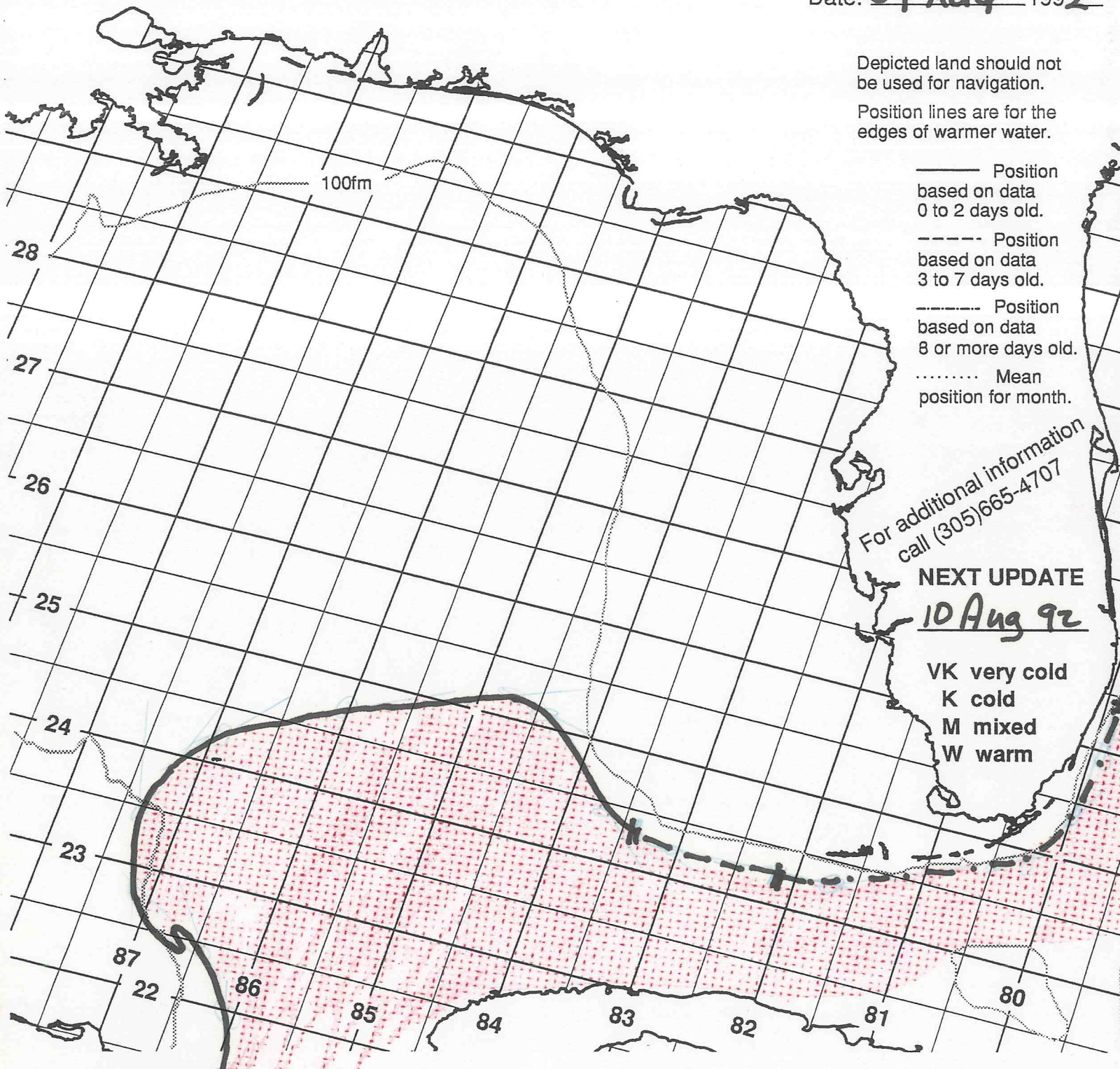
- Position based on data 0 to 2 days old.
- - - - Position based on data 3 to 7 days old.
- Position based on data 8 or more days old.
- Mean position for month.

For additional information call (305)665-4707

NEXT UPDATE


10 Aug 92

VK very cold
K cold
M mixed
W warm



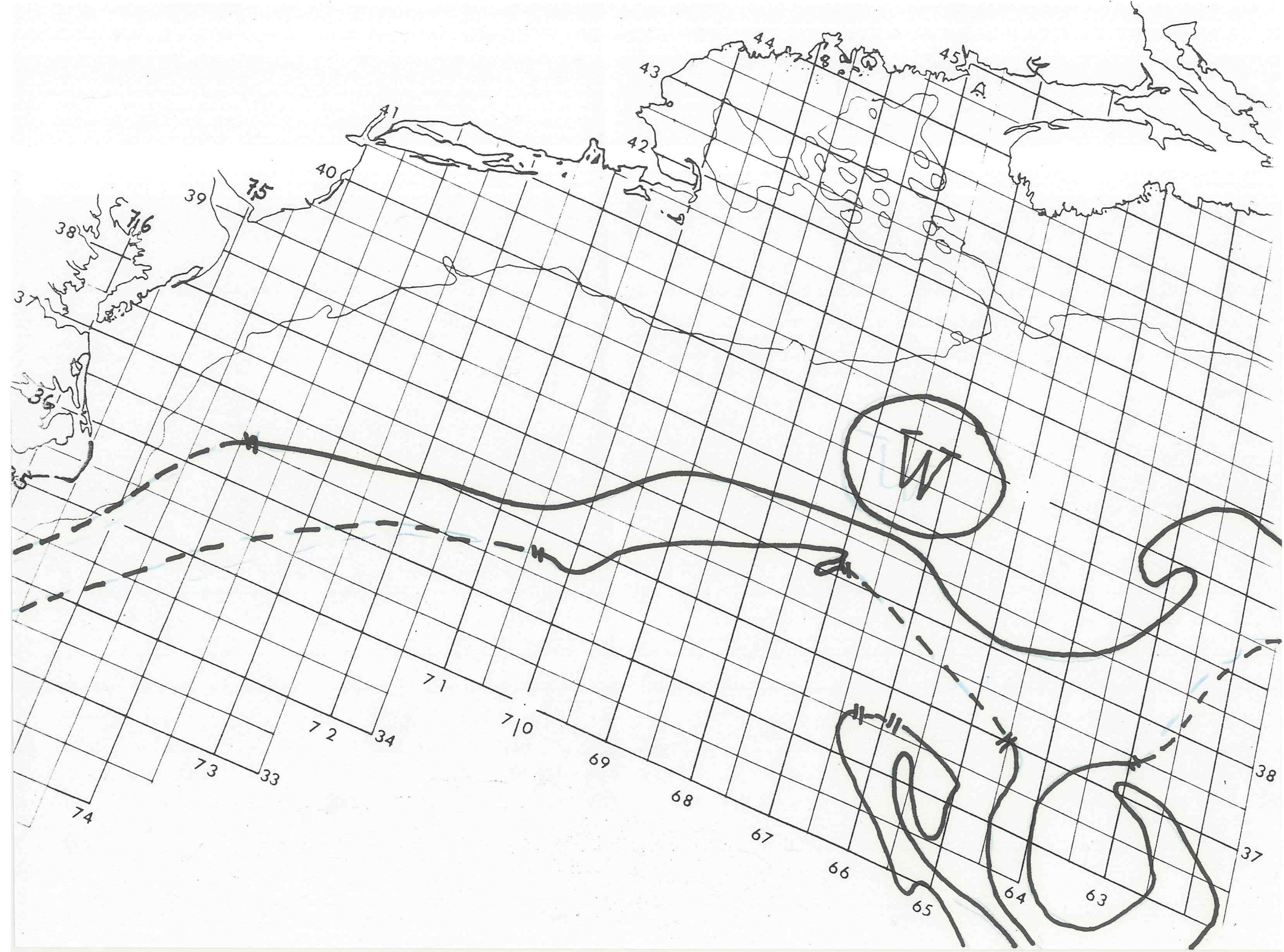
GULF STREAM WALL BULLETIN

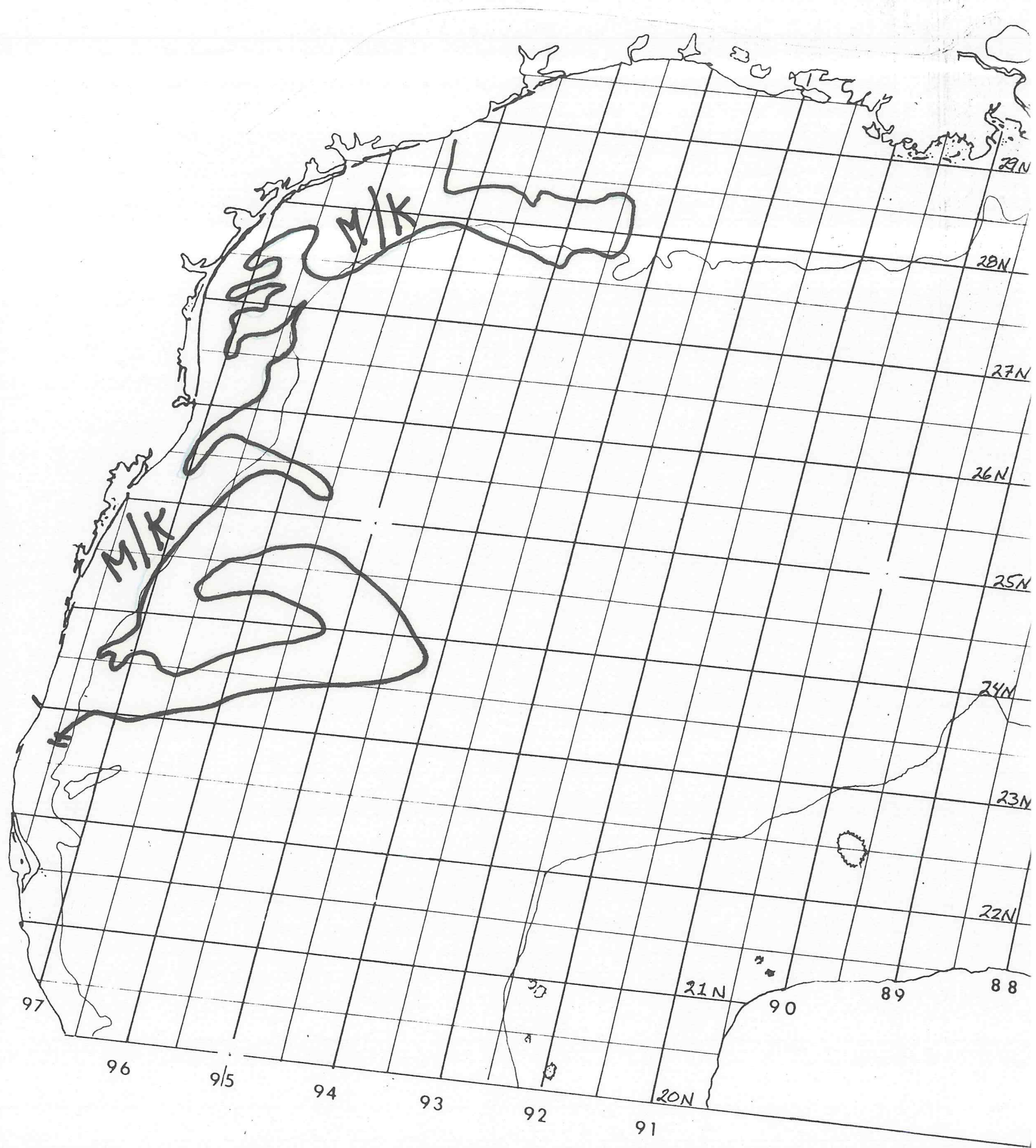
LOOP CURRENT BULLETIN									
215/860	220/861	225/865	228/871	235/873	240/872	242/869	247/860	252/847	
251/844	244/837	243/832	243/830	243/817	249/802	254/800	260/799		



SRP

MIAMI SFSS ANALYSIS OF THE GULF STREAM: 07 AUG 1992 PART B





**GULF STREAM SYSTEM
FLOW CHART NO. 2450**

NOAA Miami SFSS

**GULF STREAM SYSTEM
FLOW CHART NO. 2450**

Date: **10 AUG** 1992

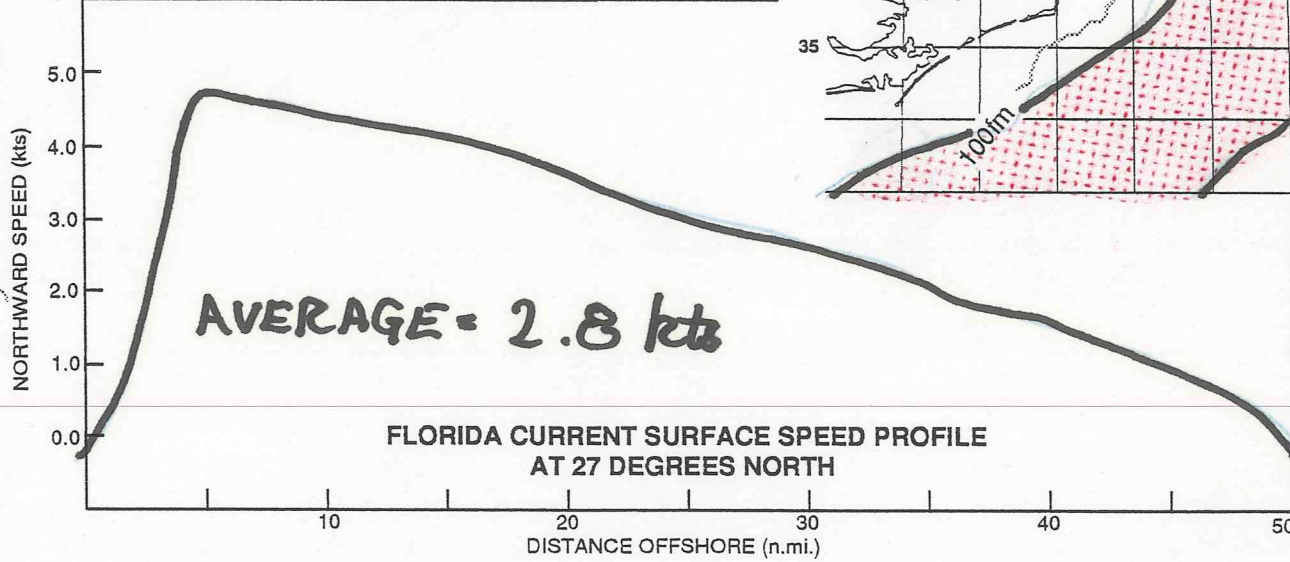
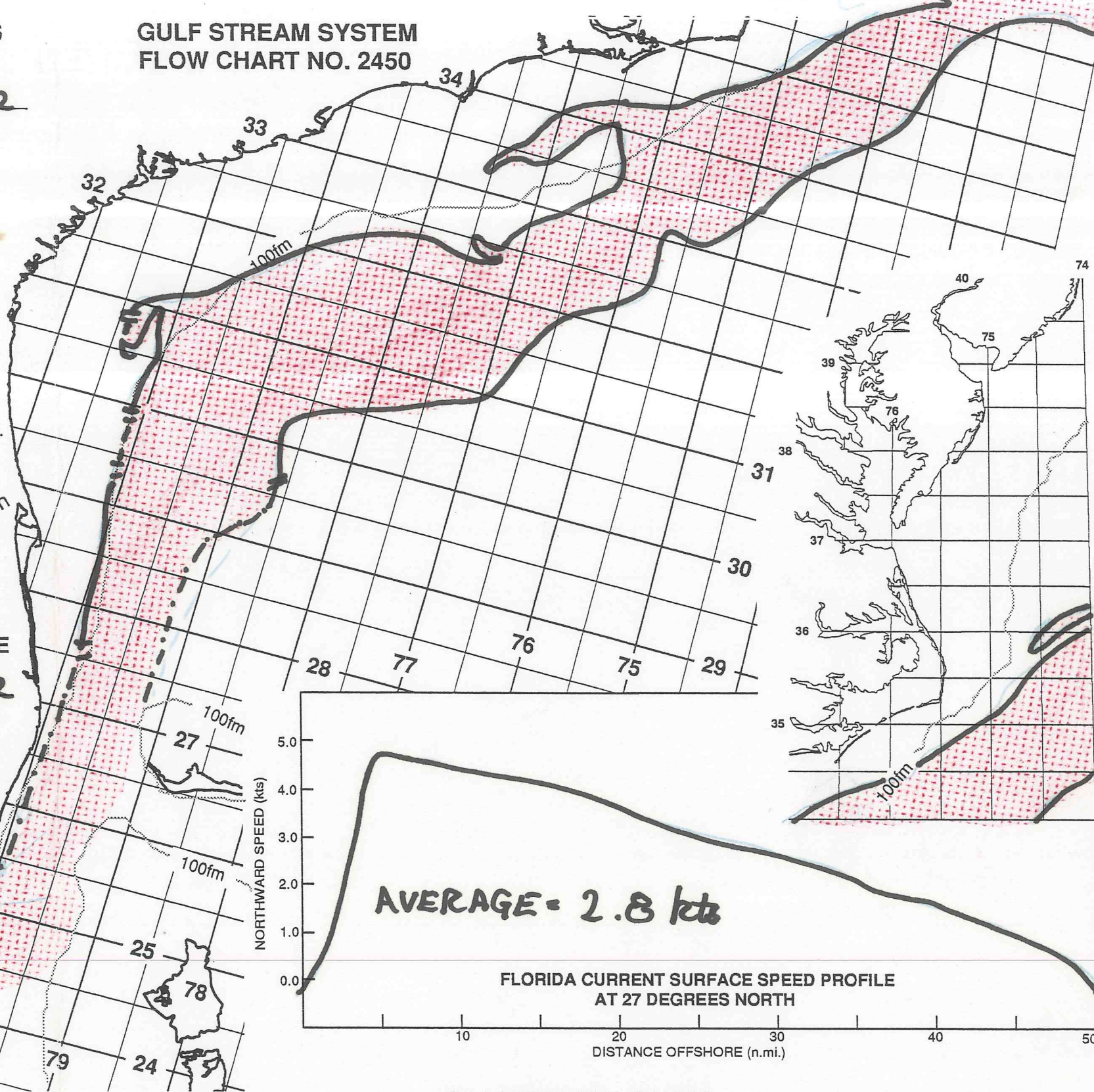
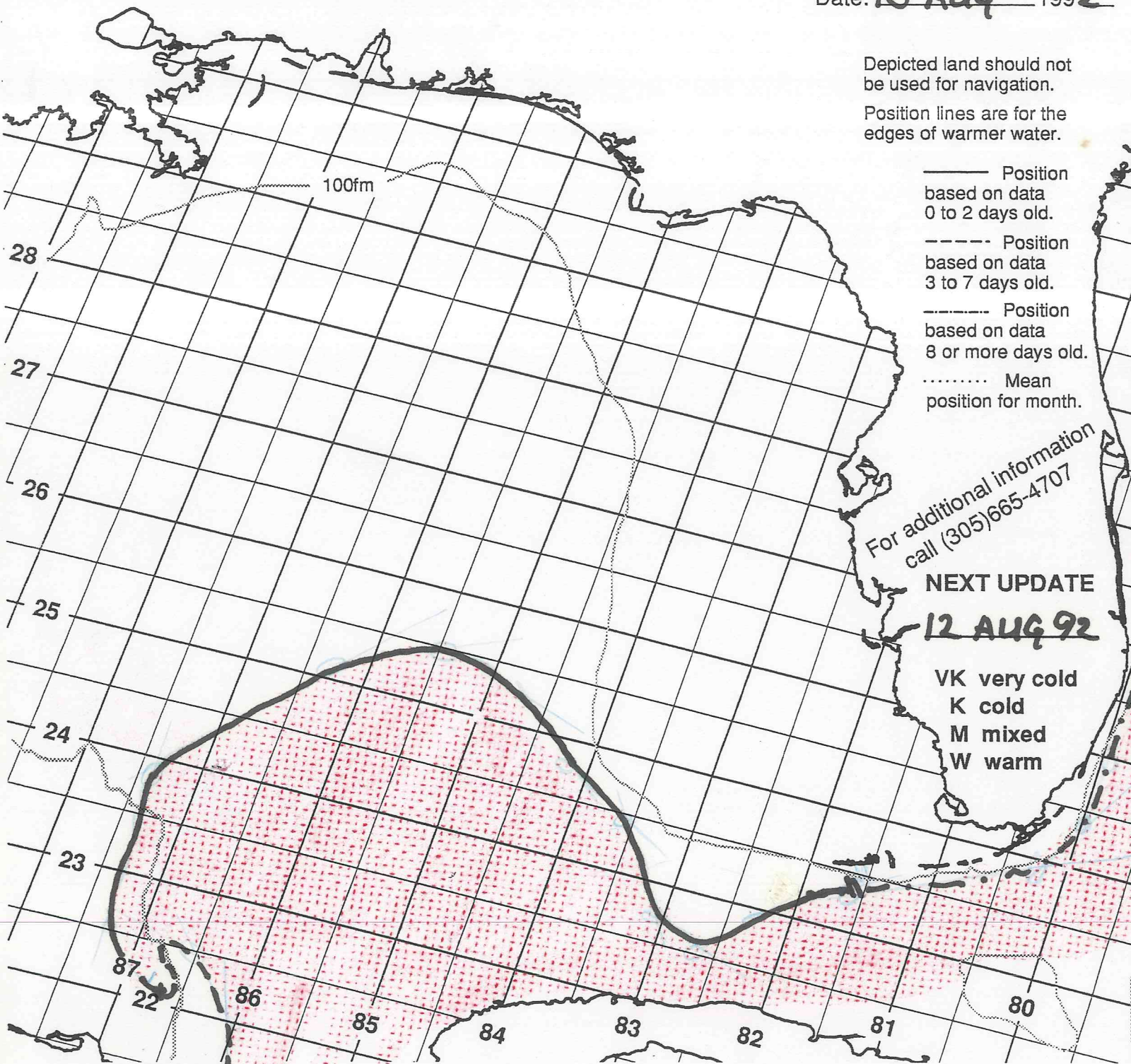
Depicted land should not be used for navigation.
Position lines are for the edges of warmer water.

- Position based on data 0 to 2 days old.
- - - - Position based on data 3 to 7 days old.
- Position based on data 8 or more days old.
- Mean position for month.

For additional information call (305)665-4707

**NEXT UPDATE
12 AUG 92**


VK very cold
K cold
M mixed
W warm



GULF STREAM WALL BULLETIN

LOOP CURRENT BULLETIN

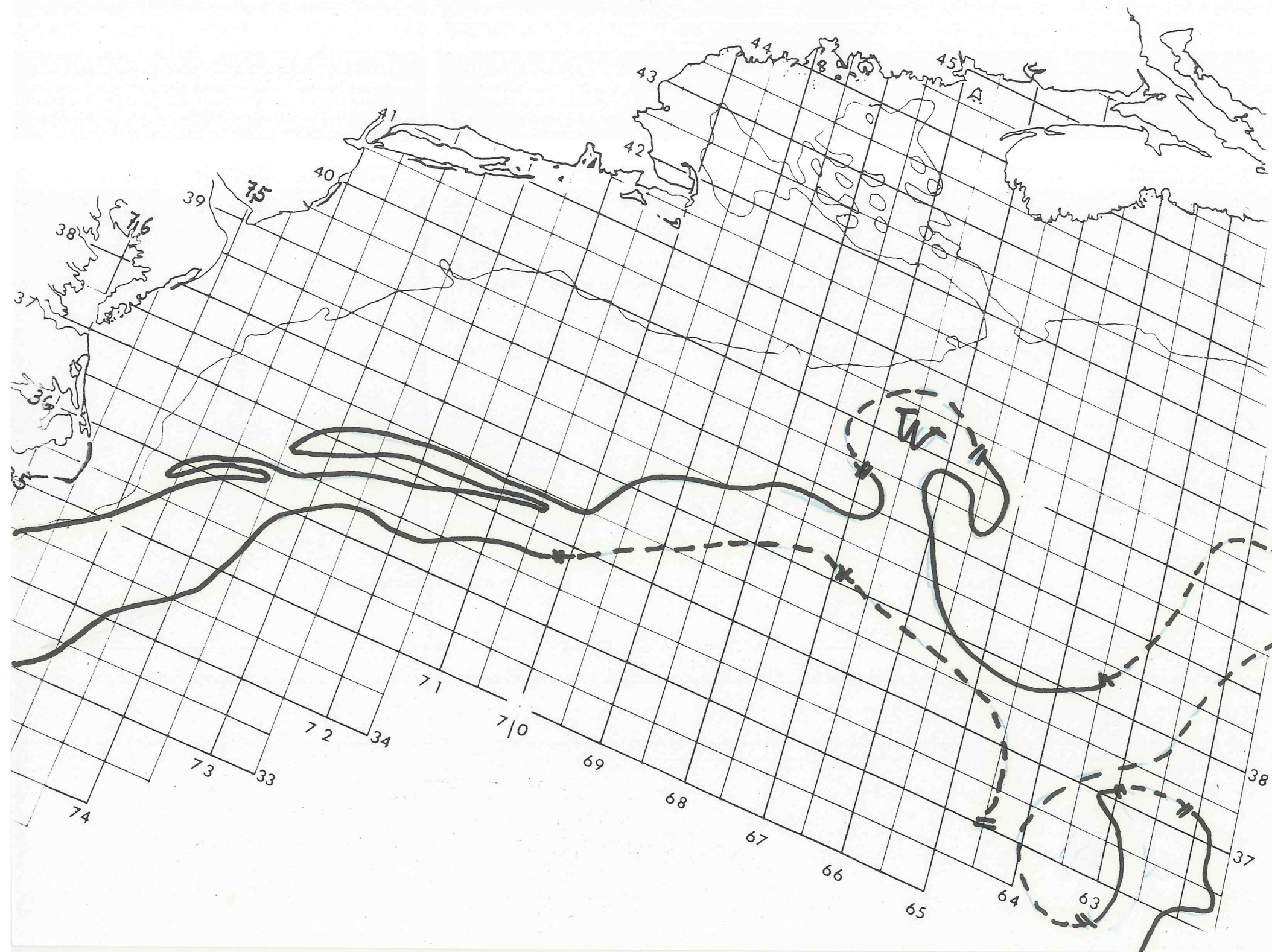
215/849	220/861	225/865	227/872	238/874	245/868	251/863	255/855	253/847
248/810	243/836	237/831	236/826	241/821	244/816	249/807	254/800	260/800



SLP

MIAMI SFSS ANALYSIS OF THE GULF STREAM: 10 AUG 92

PART B



**GULF STREAM SYSTEM
FLOW CHART NO. 2450**

NOAA Miami SFSS

**GULF STREAM SYSTEM
FLOW CHART NO. 2450**

Date: **12 AUG** 199**2**

Depicted land should not be used for navigation.
Position lines are for the edges of warmer water.

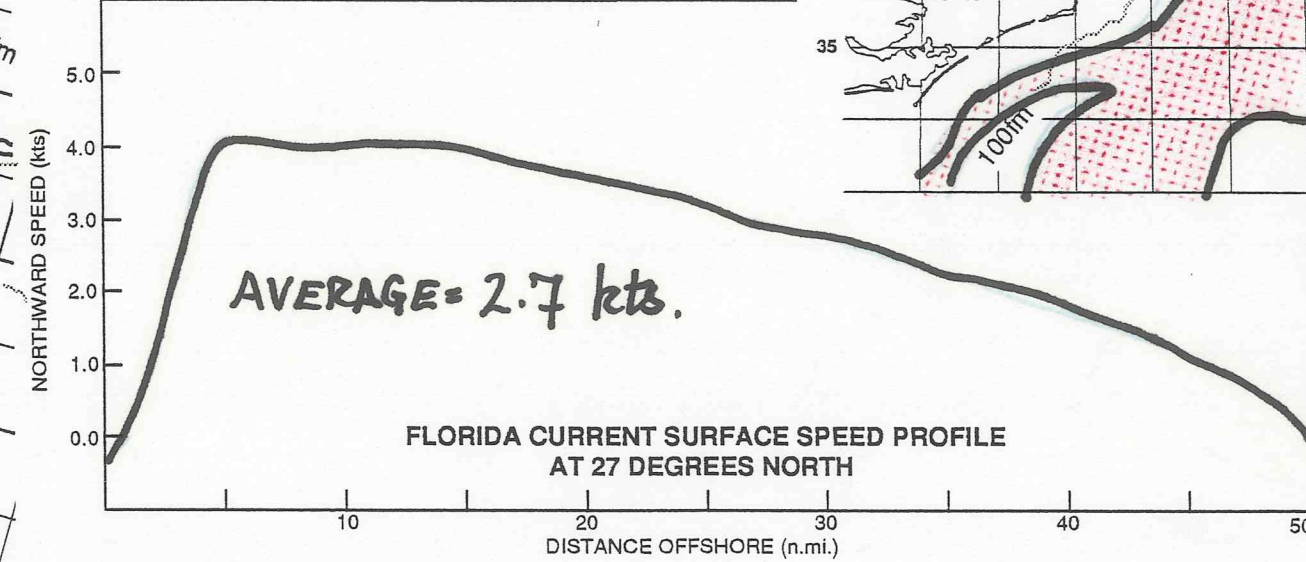
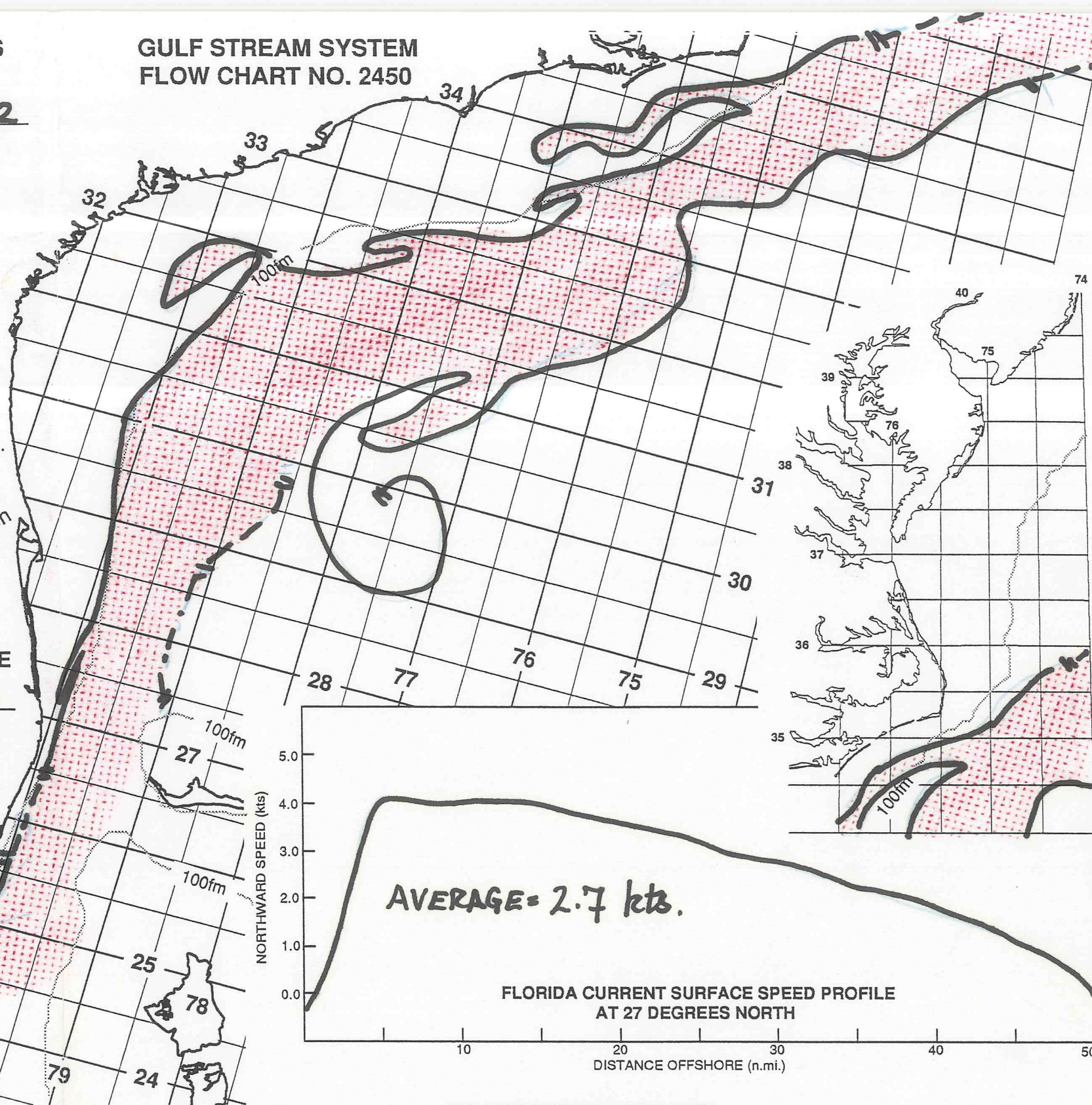
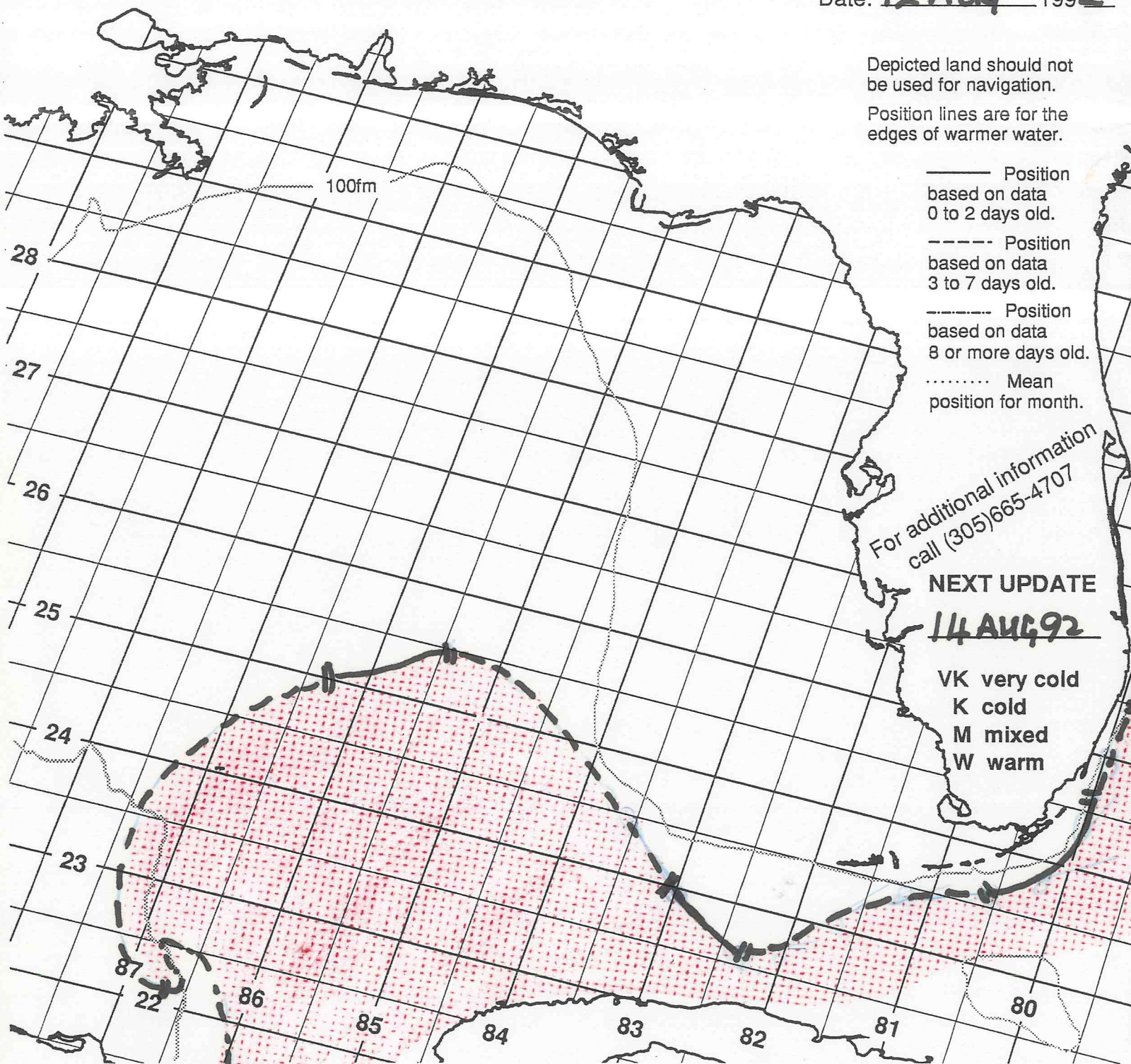
- Position based on data 0 to 2 days old.
- - - - Position based on data 3 to 7 days old.
- Position based on data 8 or more days old.
- Mean position for month.

For additional information call (305)665-4707

NEXT UPDATE

14 AUG 92


VK very cold
K cold
M mixed
W warm



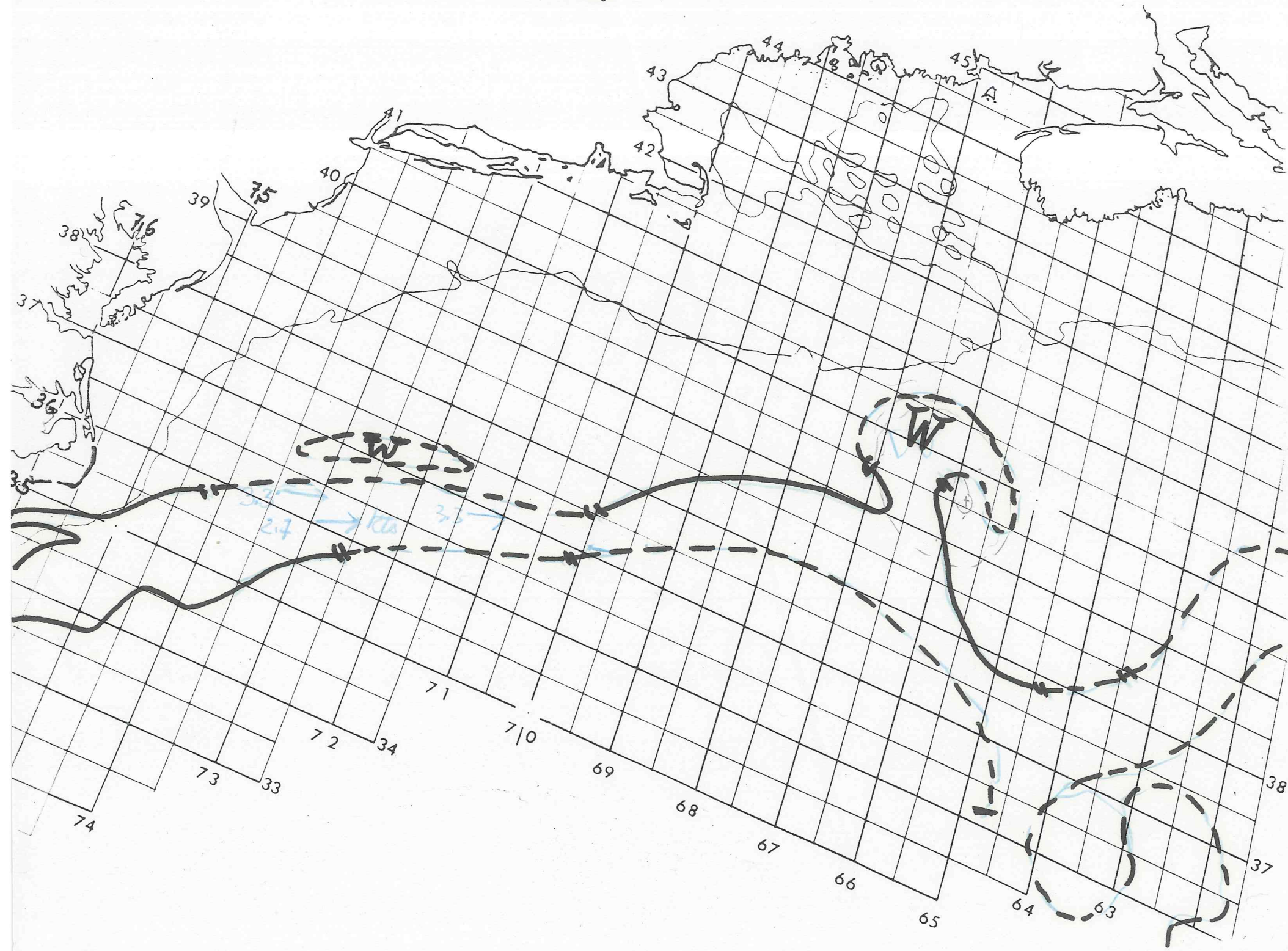
GULF STREAM WALL BULLETIN

LOOP CURRENT BULLETIN

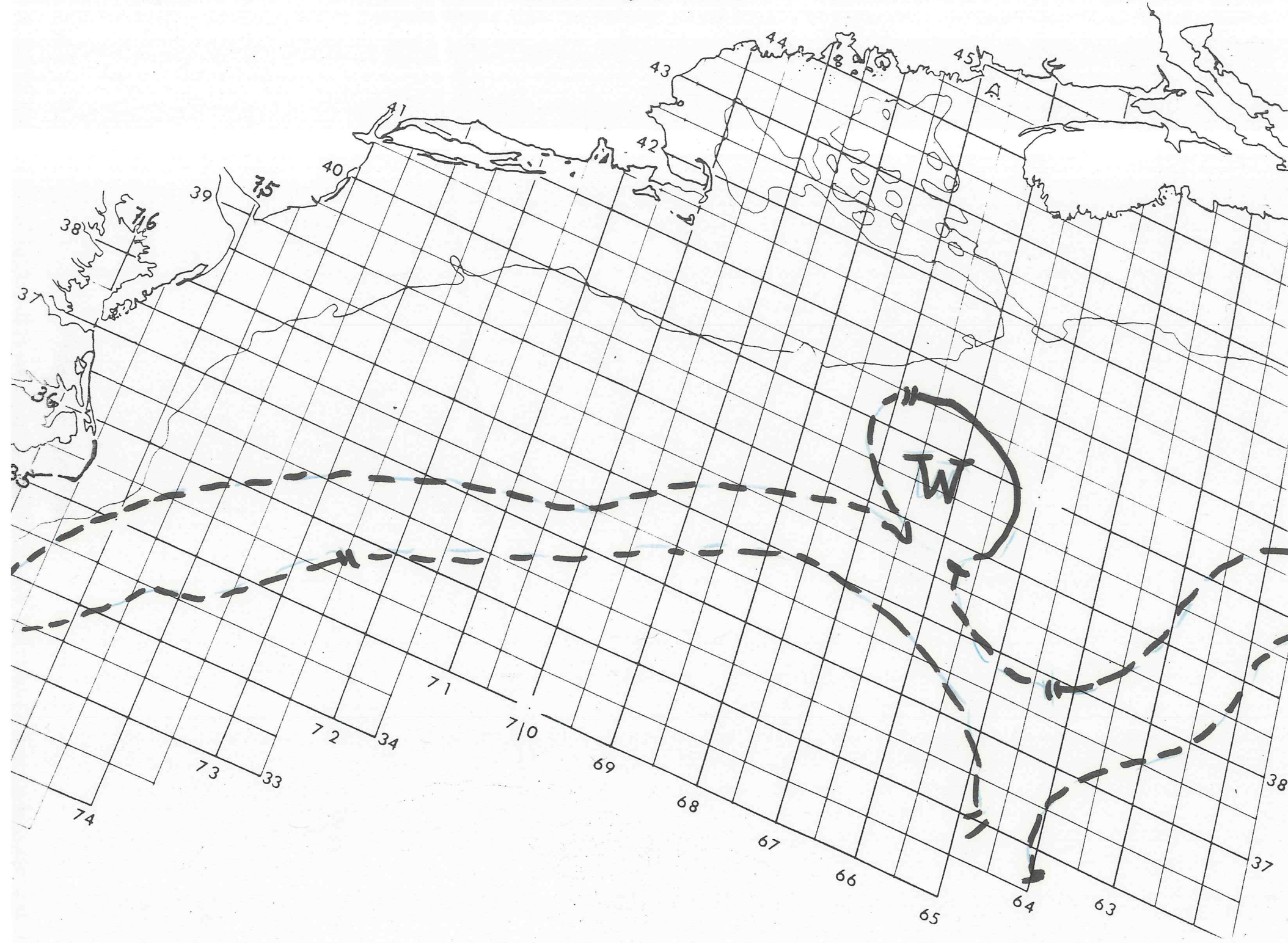
215/859	220/861	225/865	227/872	238/874	245/869	251/863	255/855	253/84
248/842	244/836	239/830	236/823	231/820	241/816	244/812	247/805	248/802
253/800	260/800							



MIAMI SFSS ANALYSIS OF THE GULF STREAM: **12 AUG** 19**92** PART B



MIAMI SFSS ANALYSIS OF THE GULF STREAM: **14 AUG** 1992 PART B



**GULF STREAM SYSTEM
FLOW CHART NO. 2450**

NOAA Miami SFSS

**GULF STREAM SYSTEM
FLOW CHART NO. 2450**

Date: **17 AUG** 1992

Depicted land should not be used for navigation.
Position lines are for the edges of warmer water.

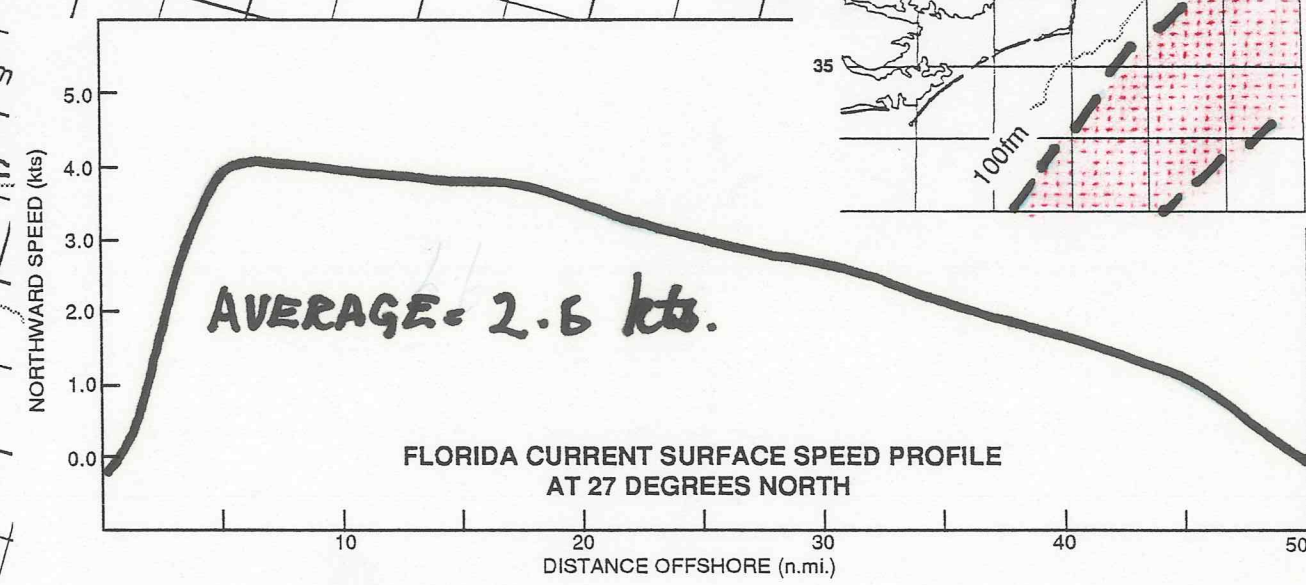
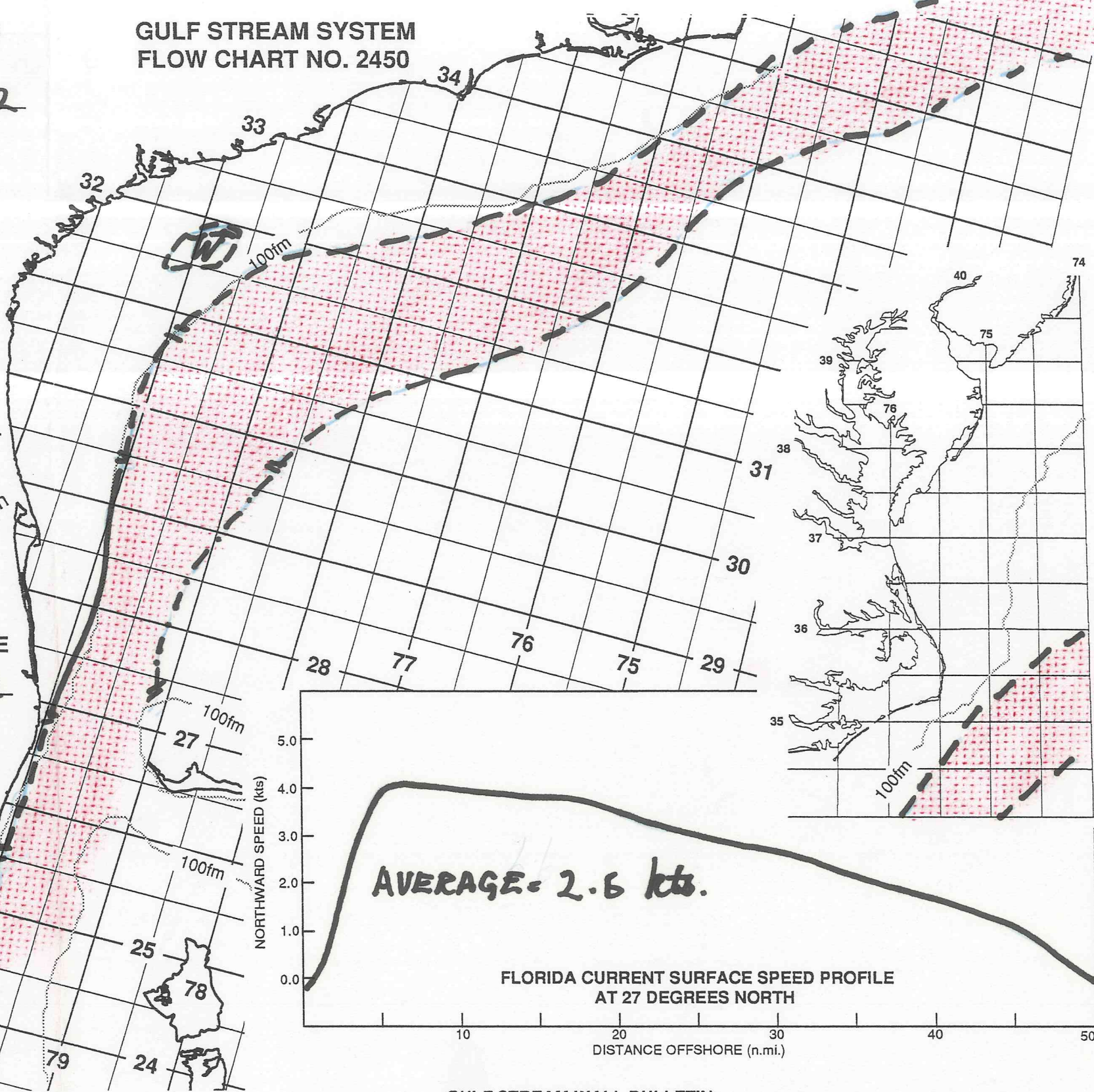
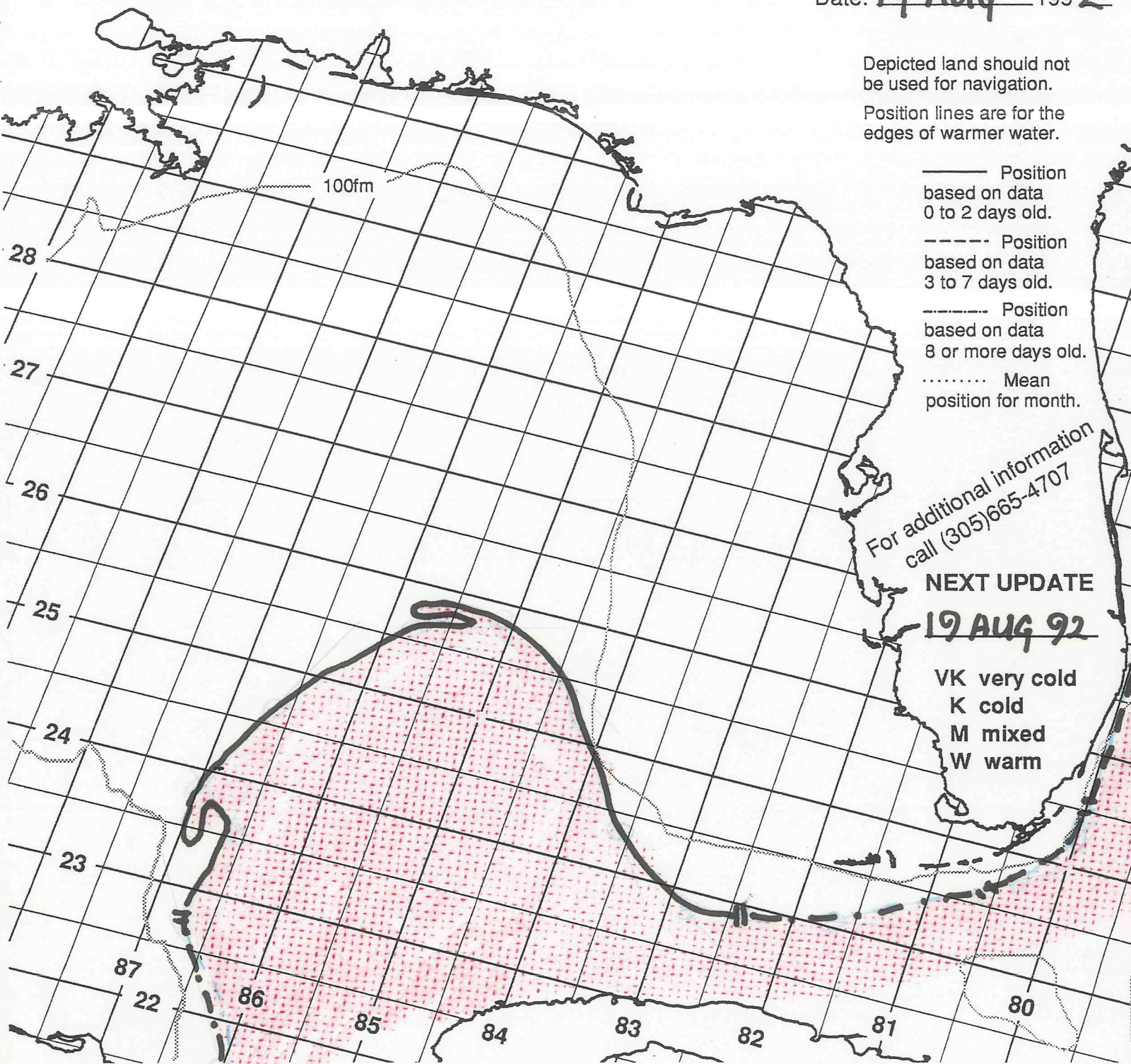
- Position based on data 0 to 2 days old.
- - - - Position based on data 3 to 7 days old.
- Position based on data 8 or more days old.
- Mean position for month.

For additional information call (305)665-4707

NEXT UPDATE


19 AUG 92

VK very cold
K cold
M mixed
W warm



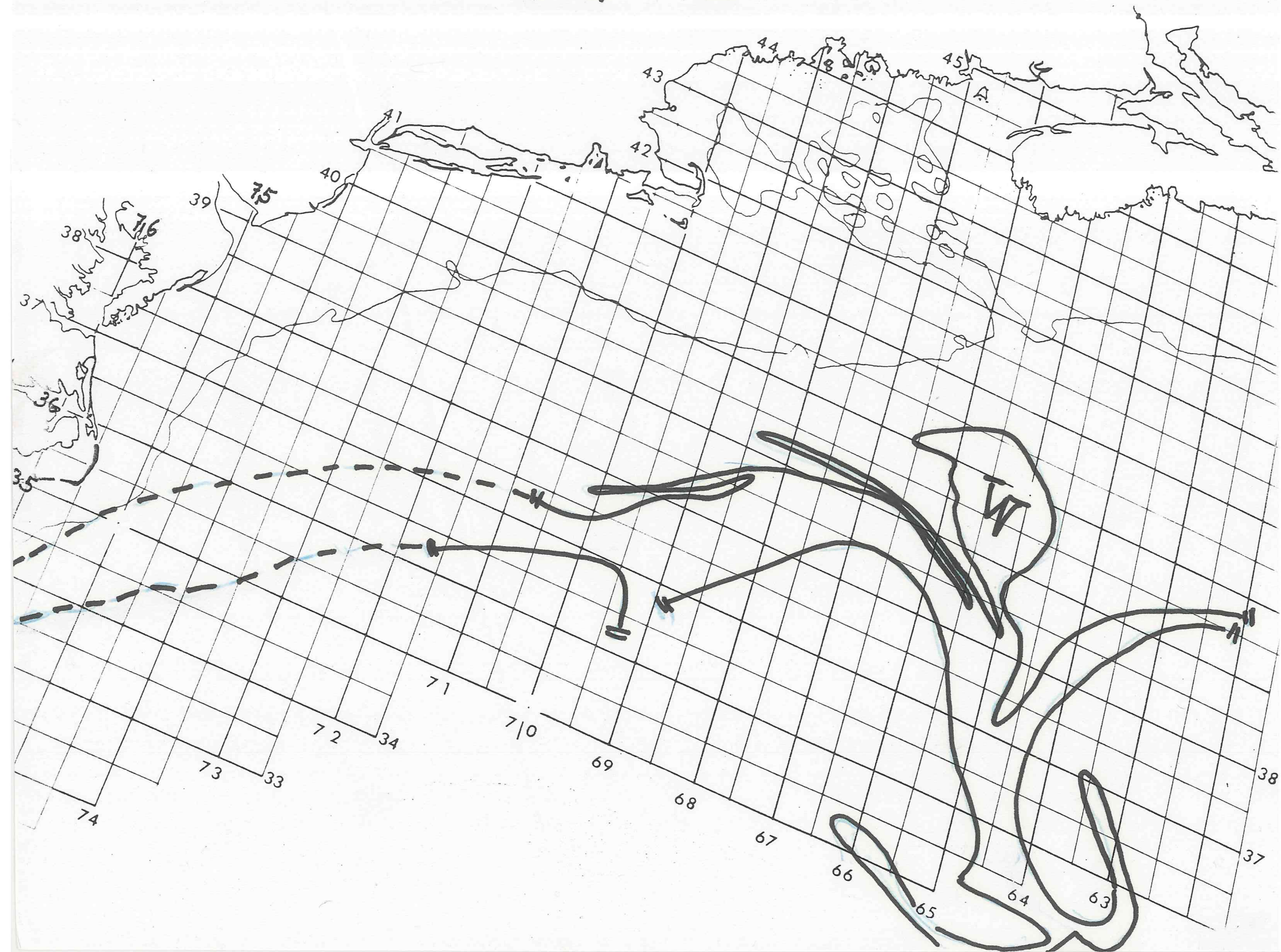
GULF STREAM WALL BULLETIN

LOOP CURRENT BULLETIN						
215/860	227/867	236/866	239/870	246/866	256/858	255/845
240/819	248/804	253/802	260/800			



SAP

MIAMI SFSS ANALYSIS OF THE GULF STREAM: 17 AUG 1992 PART B



**GULF STREAM SYSTEM
FLOW CHART NO. 2450**

NOAA Miami SFSS

**GULF STREAM SYSTEM
FLOW CHART NO. 2450**

Date: **19 AUG** 1992

Depicted land should not be used for navigation.
Position lines are for the edges of warmer water.

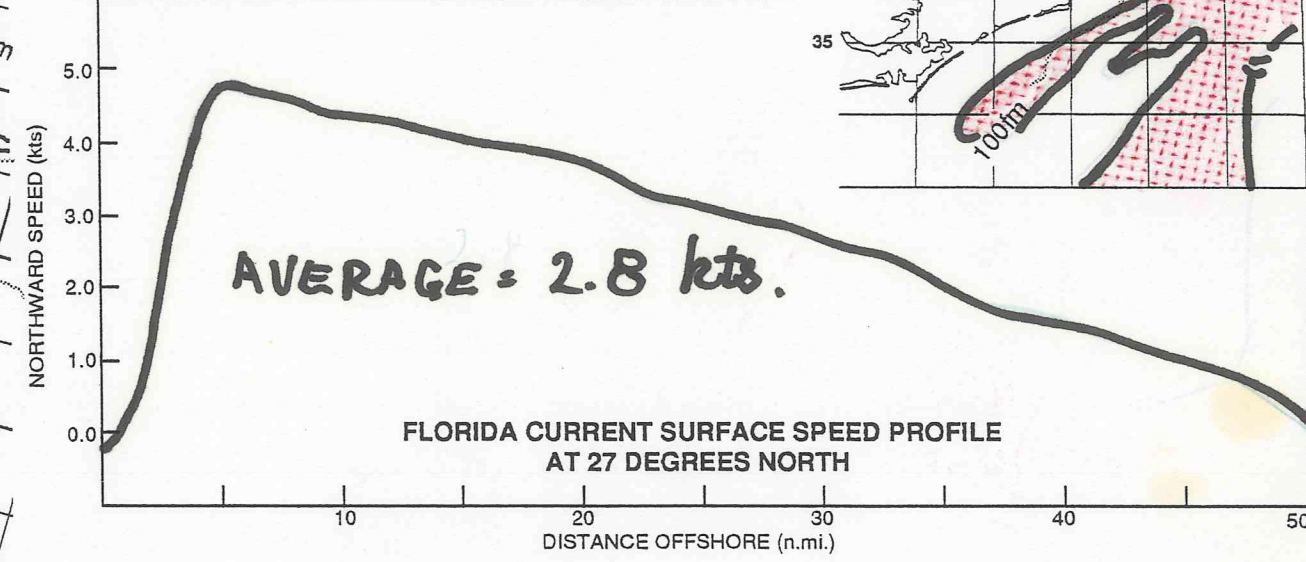
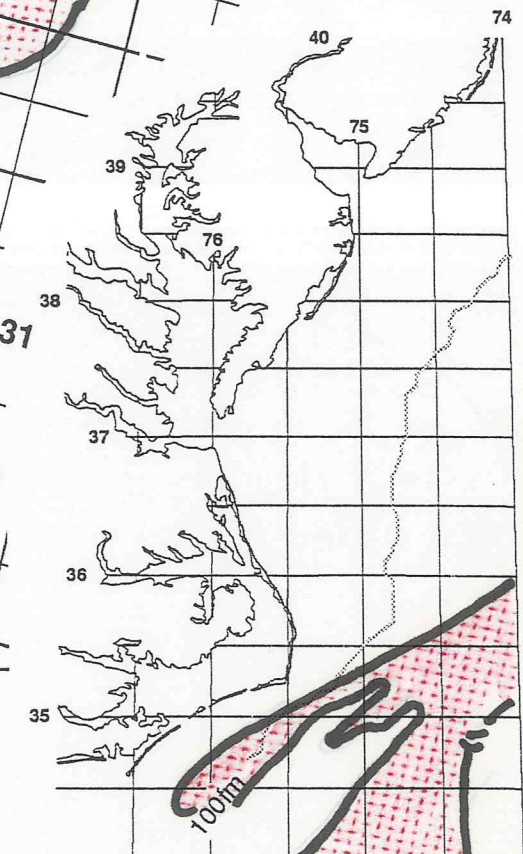
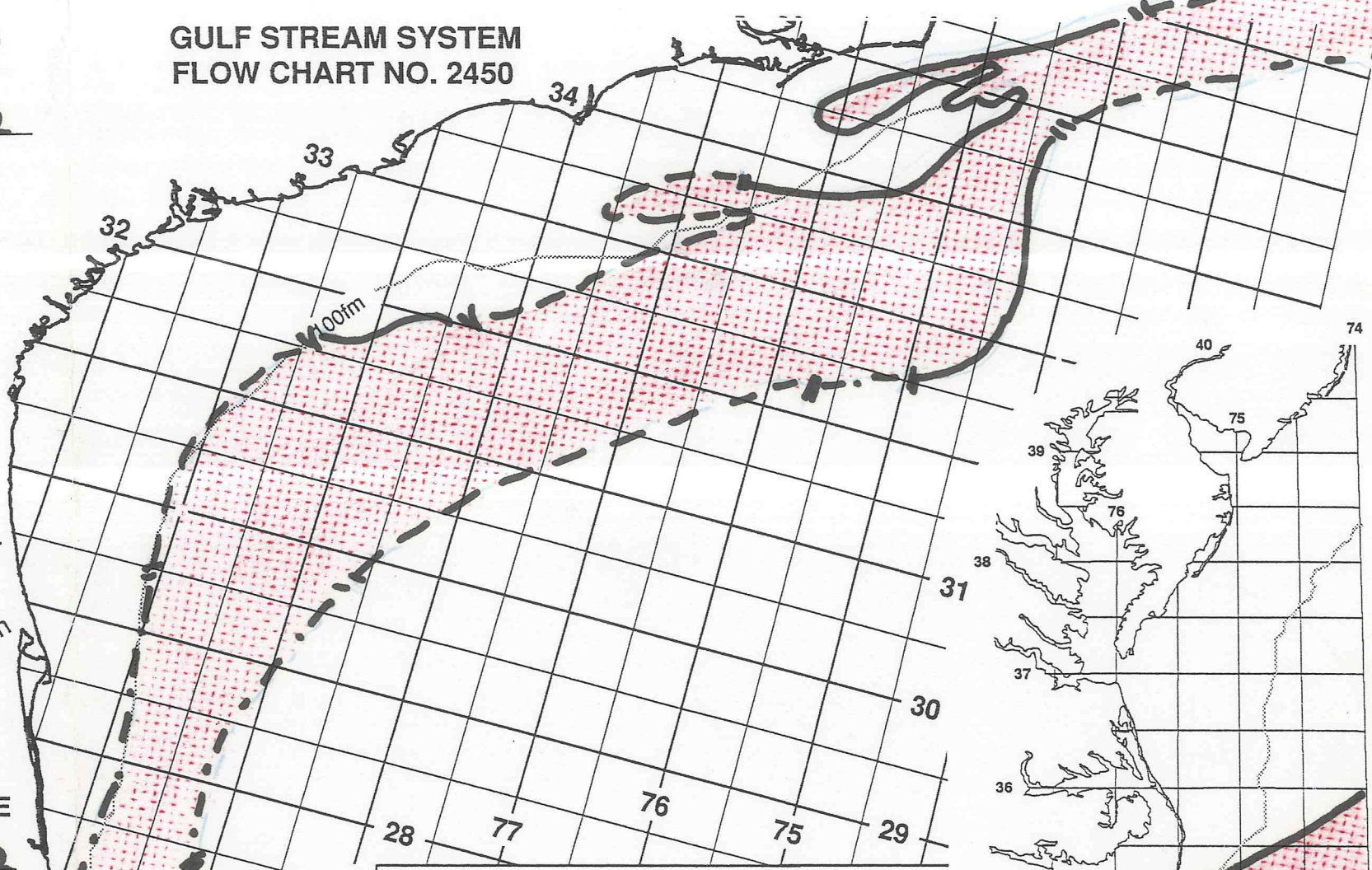
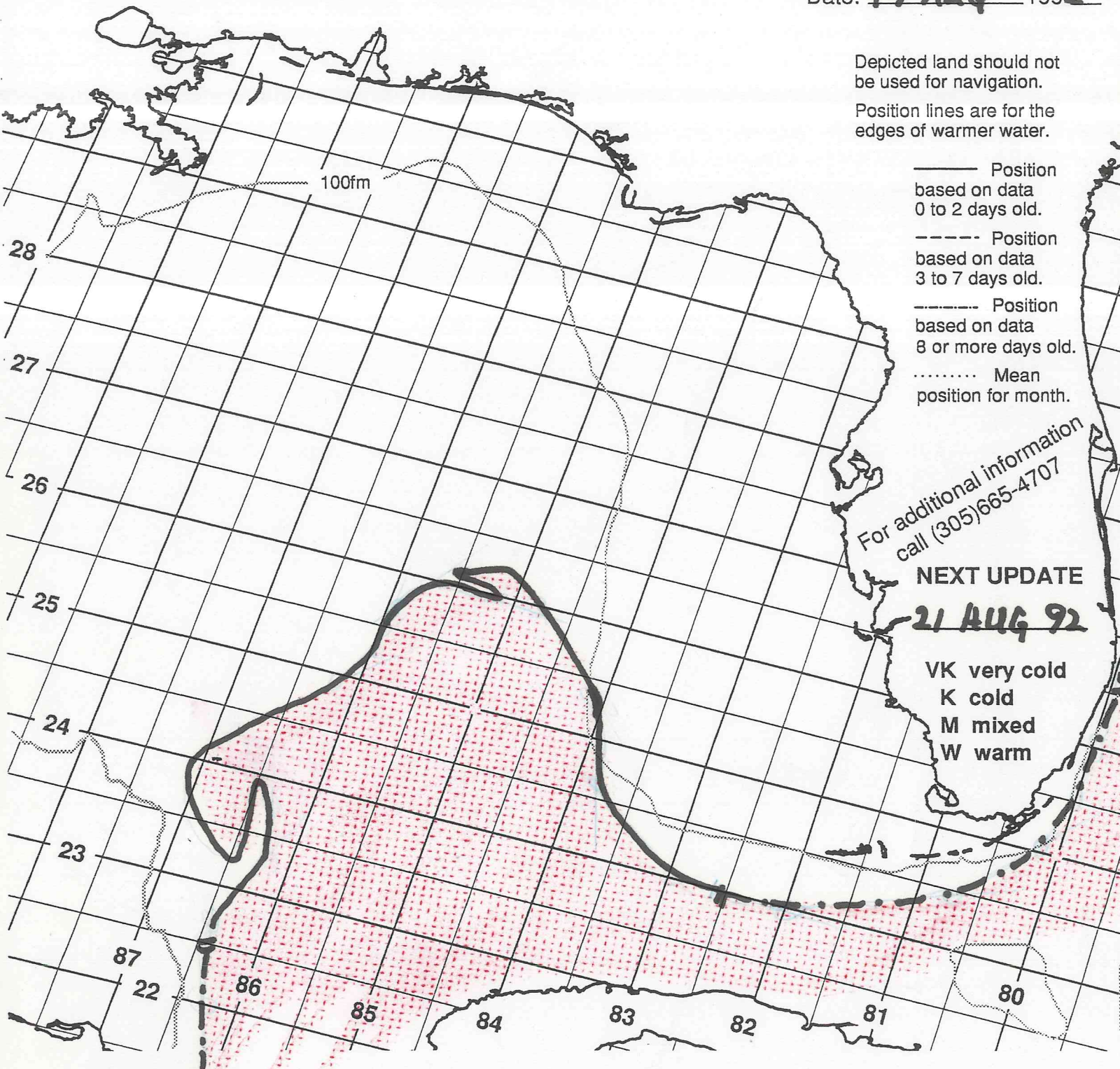
- Position based on data 0 to 2 days old.
- - - - Position based on data 3 to 7 days old.
- Position based on data 8 or more days old.
- Mean position for month.

For additional information call (305)665-4707

NEXT UPDATE

21 AUG 92


VK very cold
K cold
M mixed
W warm



GULF STREAM WALL BULLETIN

LOOP CURRENT BULLETIN

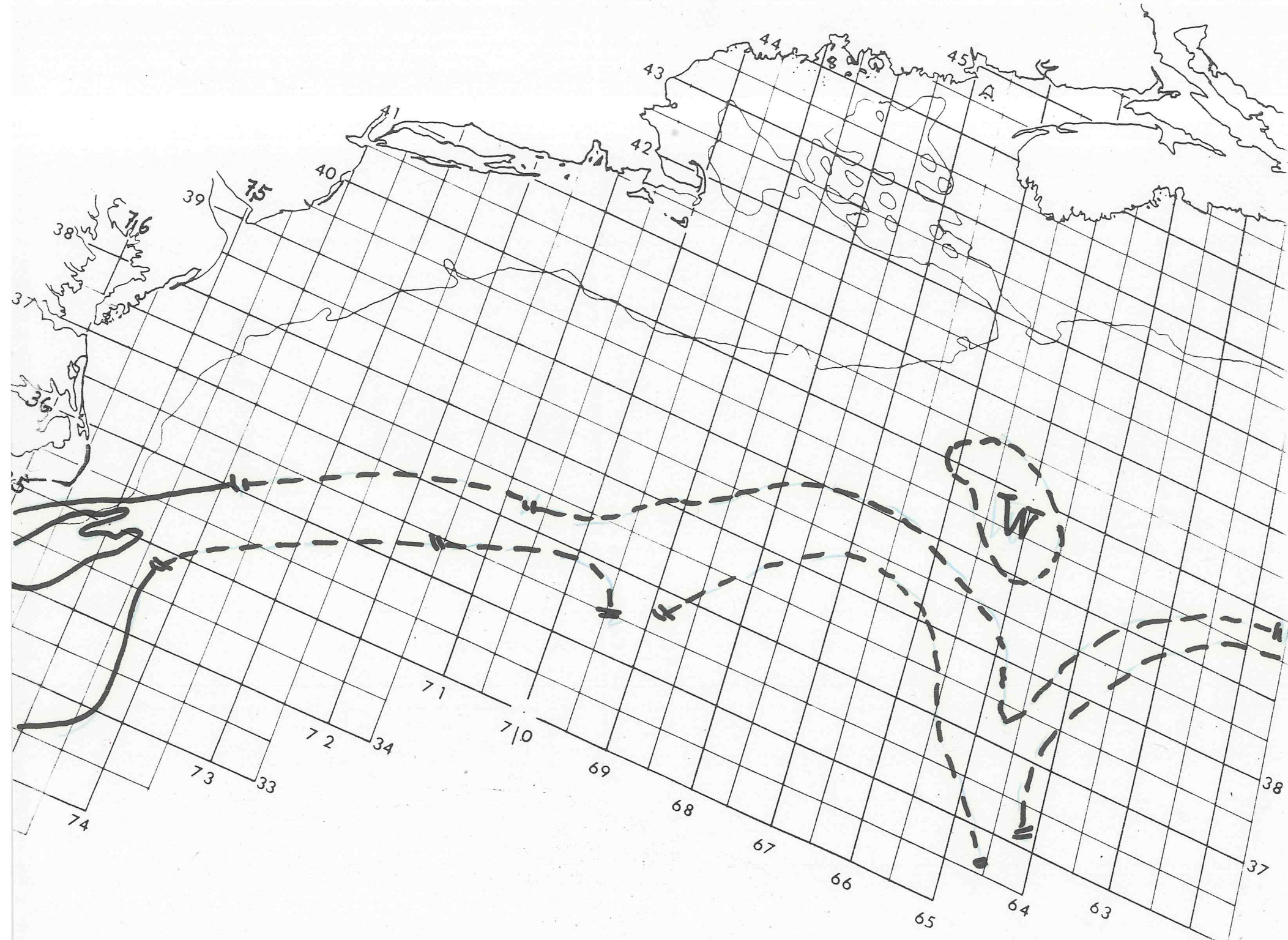
215/B61	220/B63	227/B64	233/B62	238/B63	243/B68	249/B62	252/B60	257/B59
260/B57	259/B47	253/B41	247/B38	240/B29	240/B20	245/B07	250/B02	255/B01
260/B00/								



84

MIAMI SFSS ANALYSIS OF THE GULF STREAM: 19 AUG 1992

PART B



**GULF STREAM SYSTEM
FLOW CHART NO. 2450**

NOAA Miami SFSS

**GULF STREAM SYSTEM
FLOW CHART NO. 2450**

Date: 21 AUG 1992

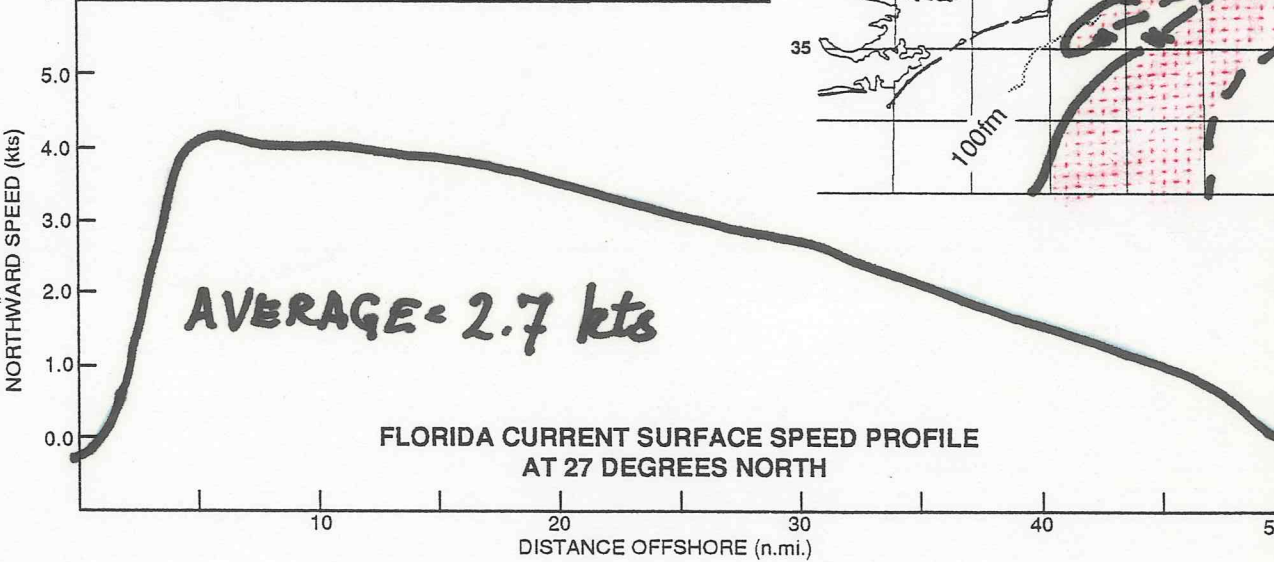
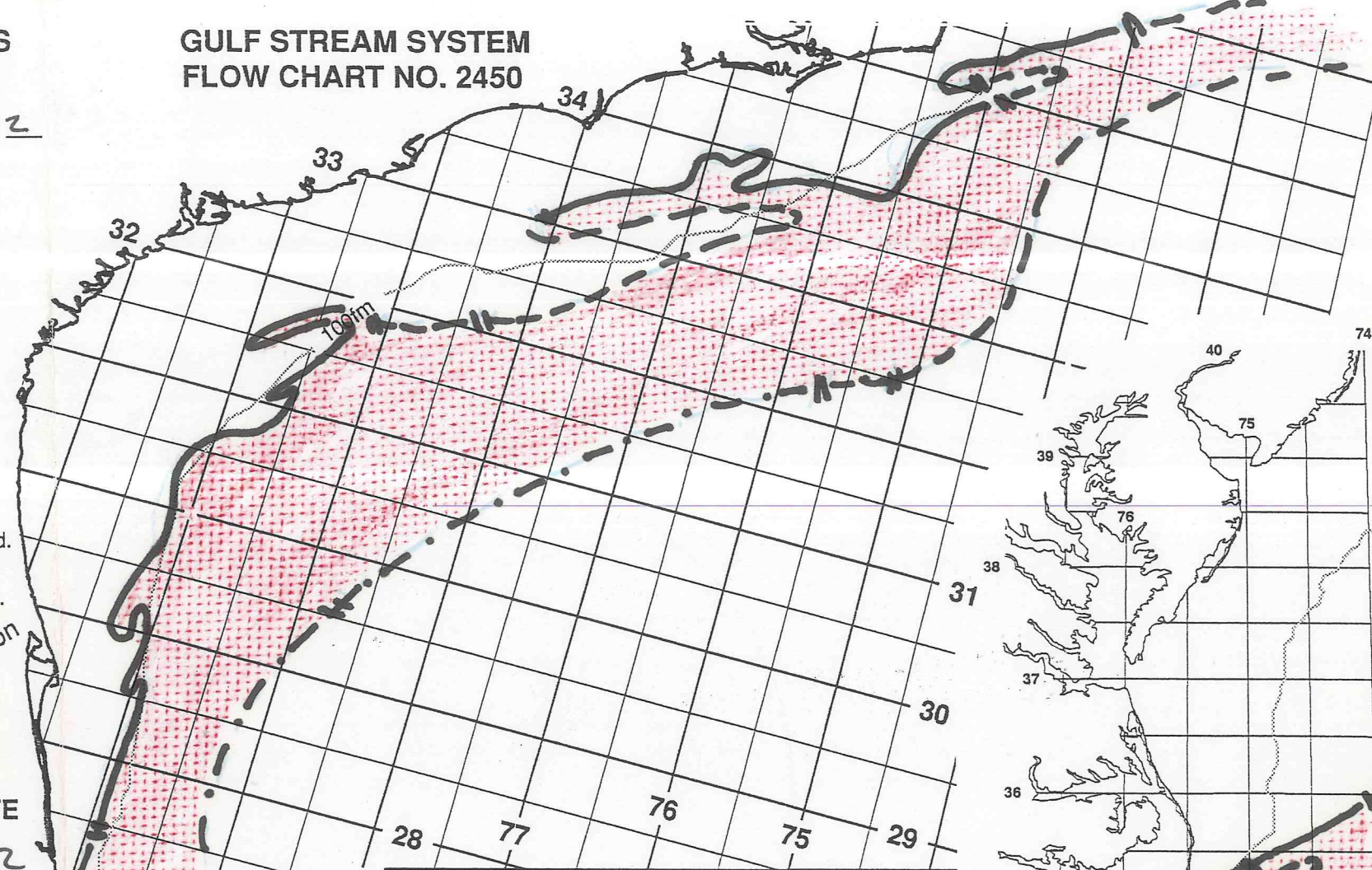
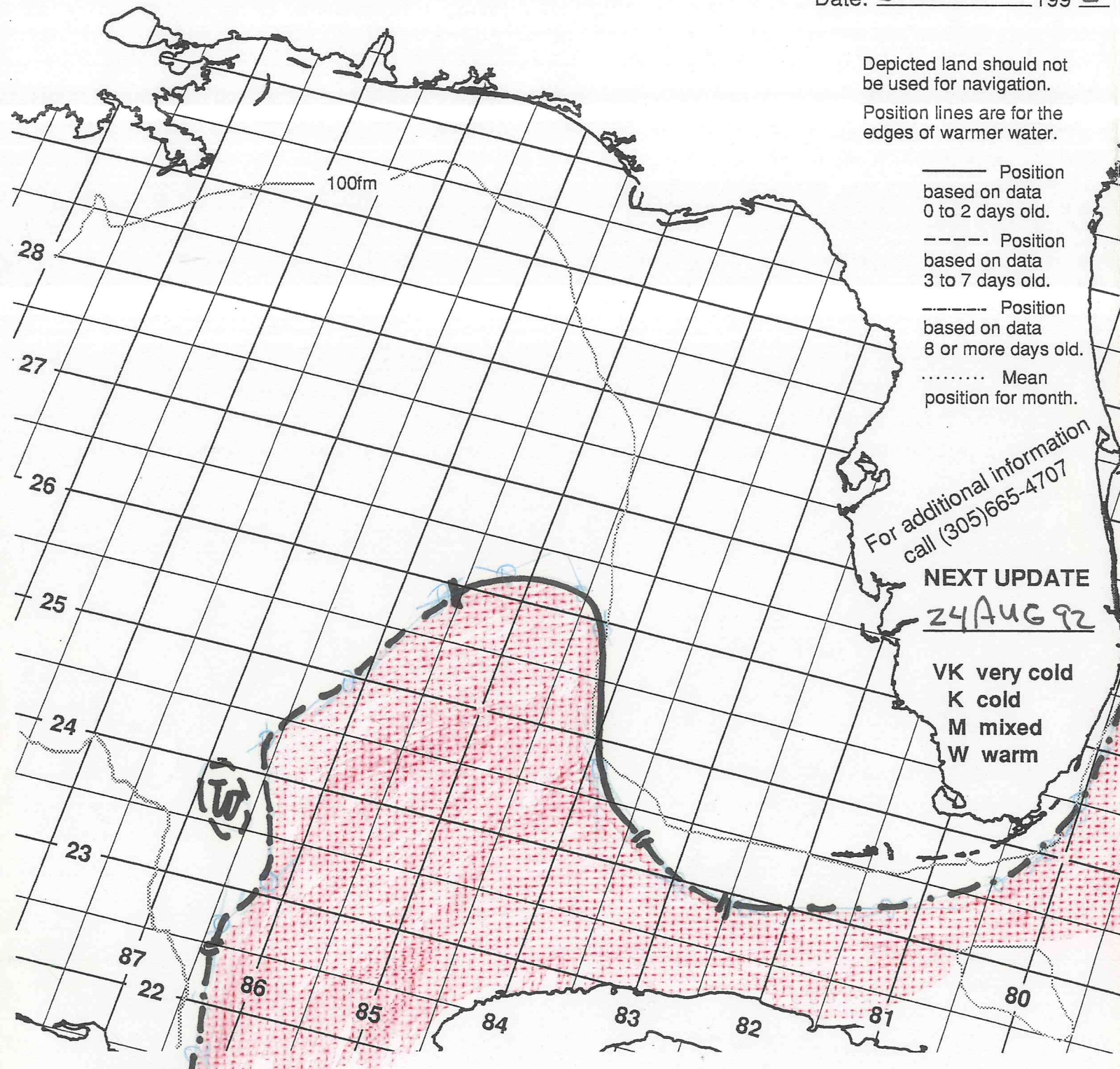
Depicted land should not be used for navigation.
Position lines are for the edges of warmer water.

- Position based on data 0 to 2 days old.
- - - - Position based on data 3 to 7 days old.
- Position based on data 8 or more days old.
- Mean position for month.

For additional information call (305)665-4707


NEXT UPDATE
24 AUG 92

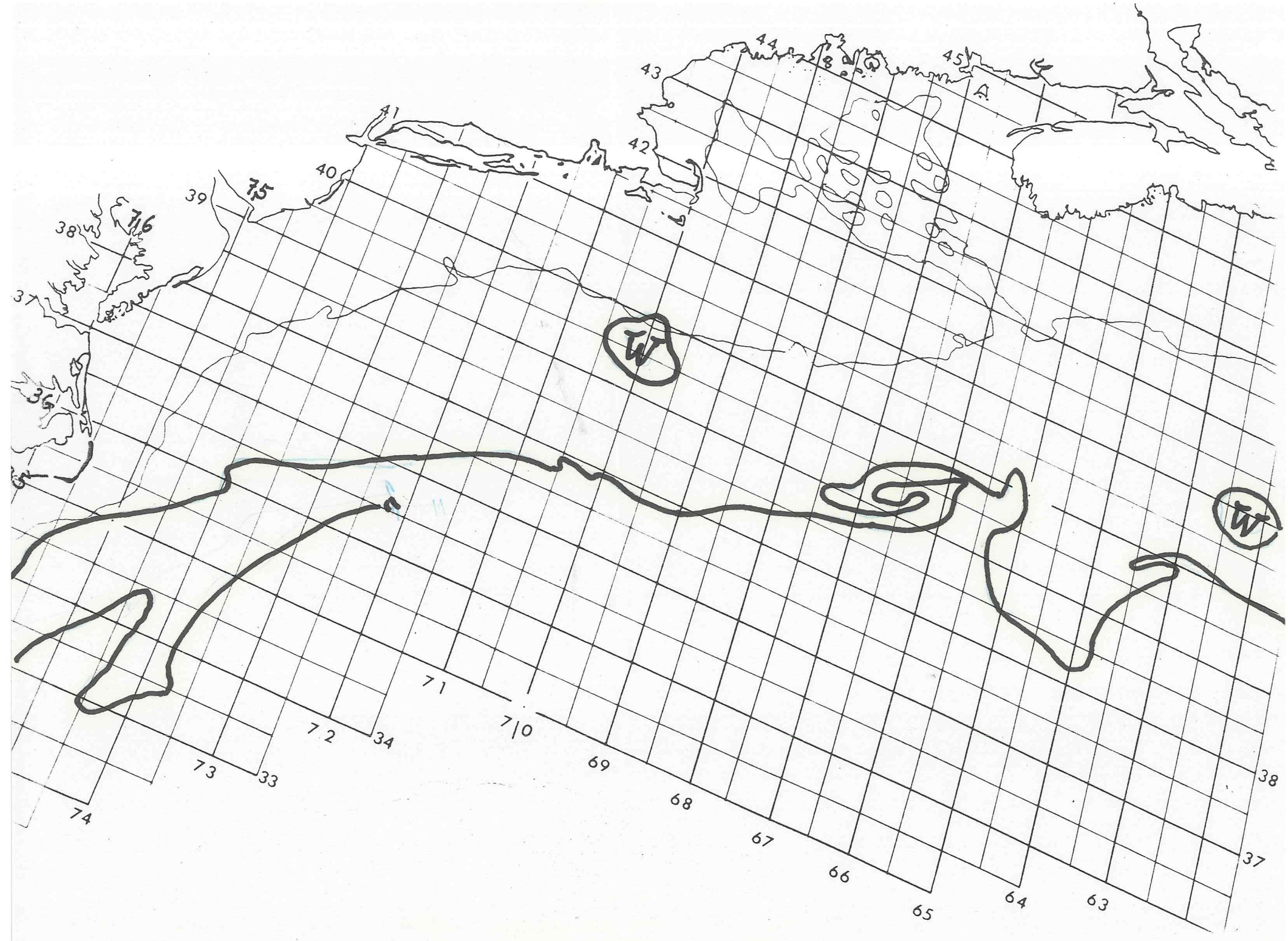
VK very cold
K cold
M mixed
W warm



GULF STREAM WALL BULLETIN

LOOP CURRENT BULLETIN						
215/863	227/864	232/862	243/866	255/862	259/856	262/852
248/838	240/829	239/824	242/812	246/805	250/802	255/800





GULF STREAM SYSTEM
FLOW CHART NO. 2450

NOAA Miami SFSS

GULF STREAM SYSTEM
FLOW CHART NO. 2450

Date: **31 AUG 1992**

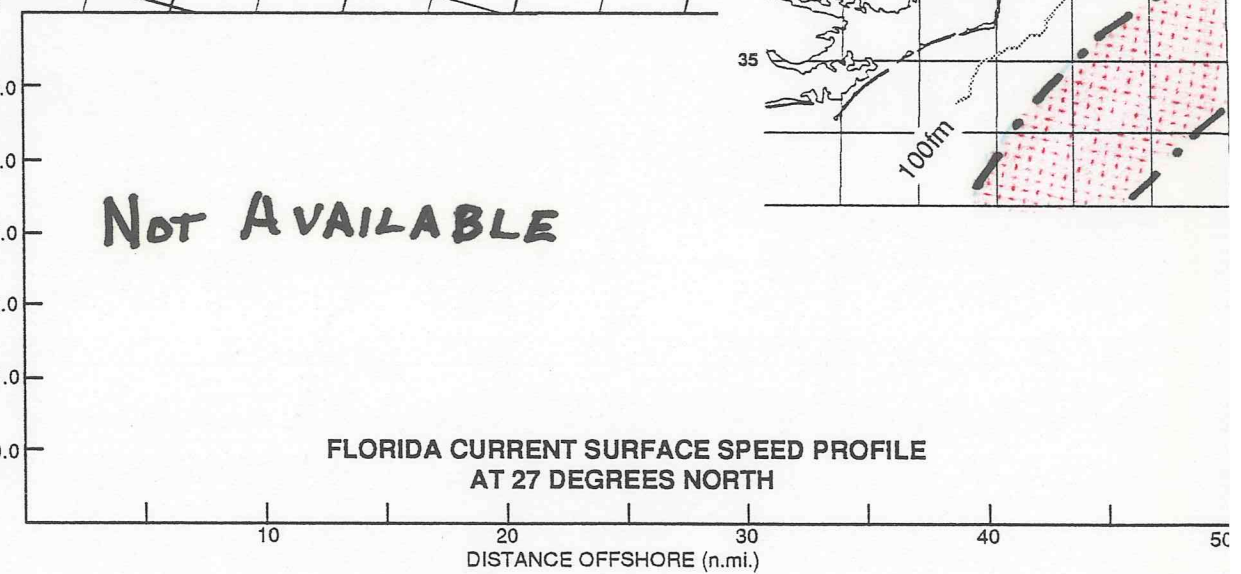
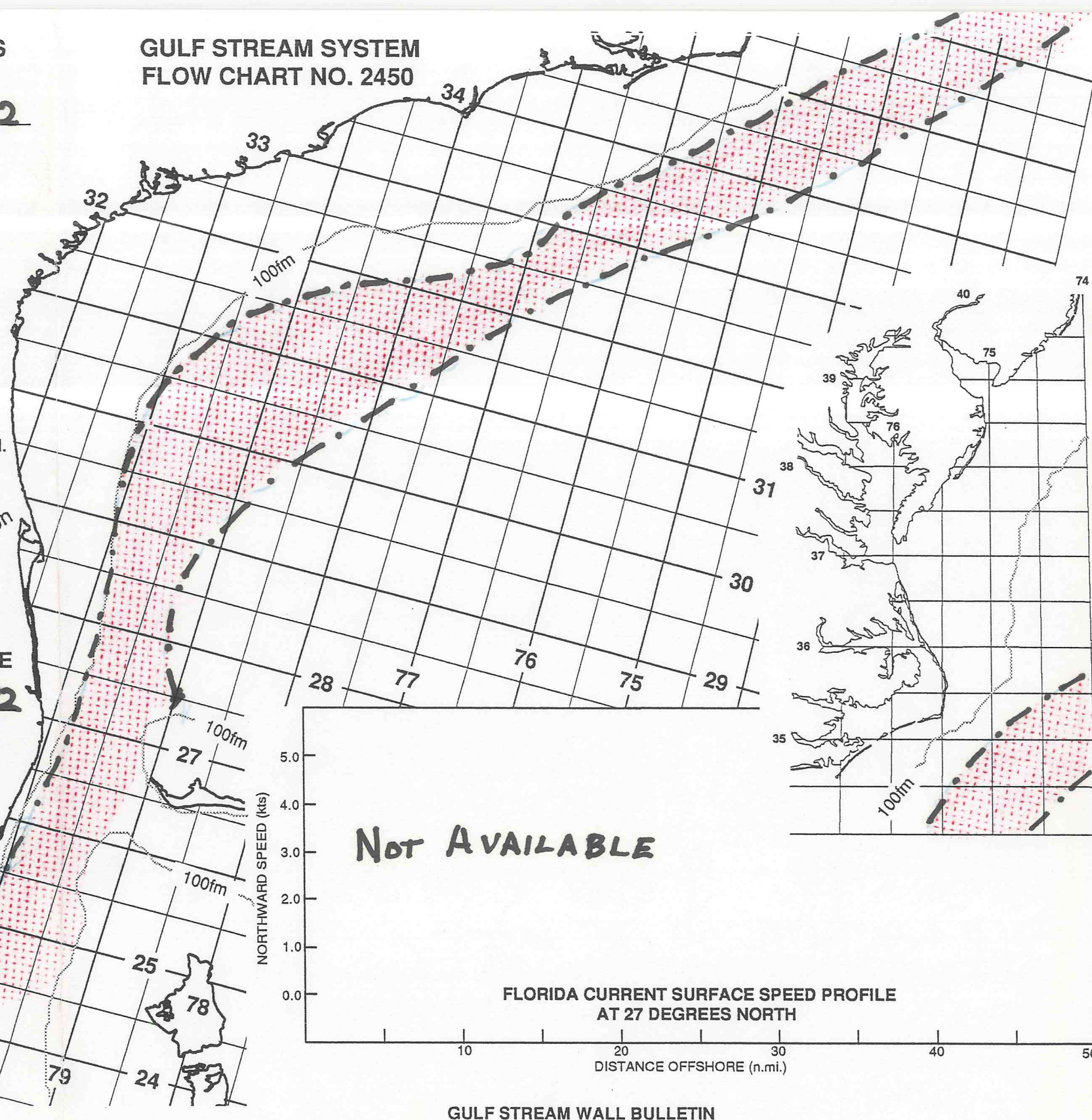
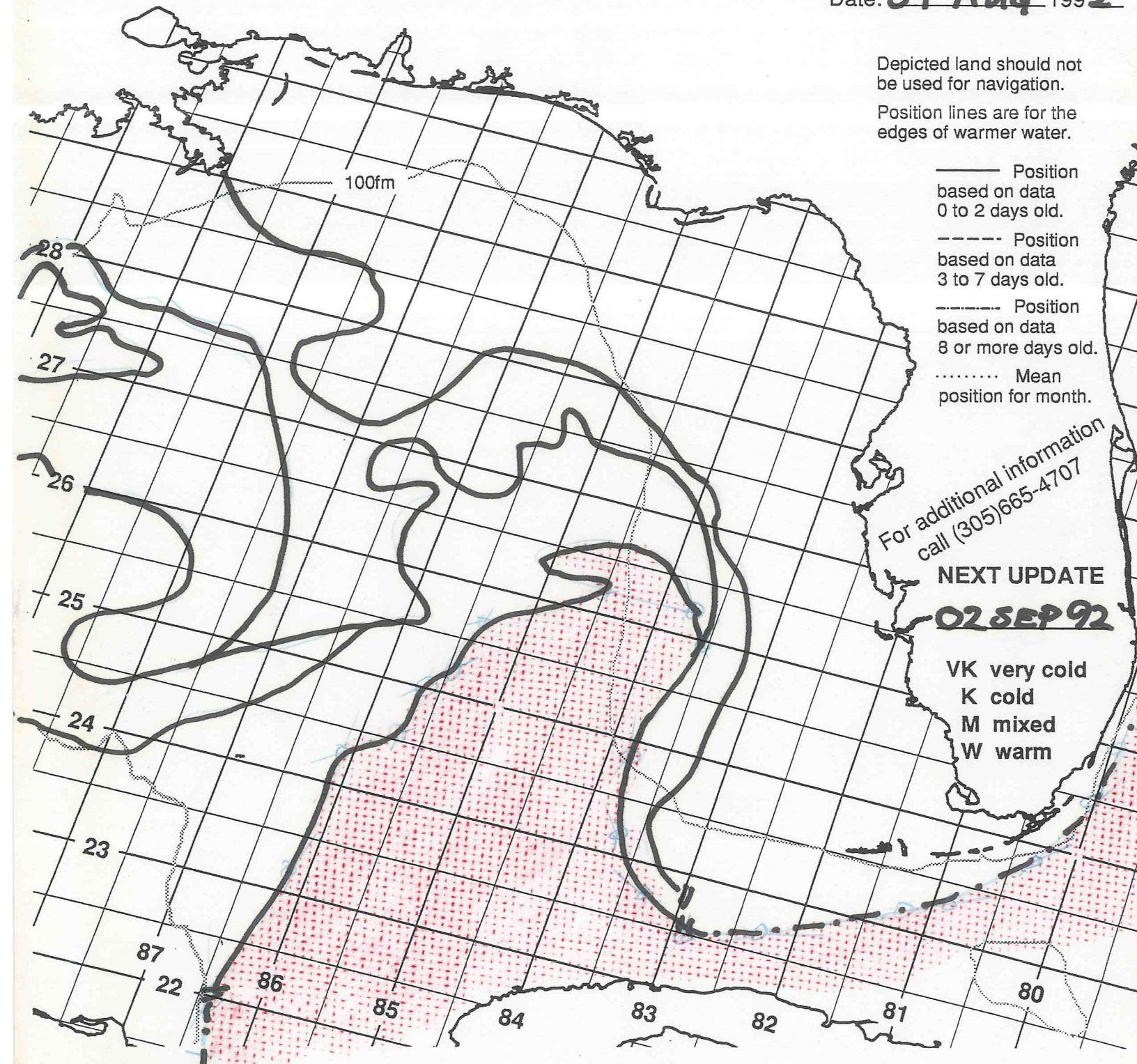
Depicted land should not be used for navigation.
Position lines are for the edges of warmer water.

- Position based on data 0 to 2 days old.
- - - Position based on data 3 to 7 days old.
- · - · - Position based on data 8 or more days old.
- Mean position for month.

For additional information call (305)665-4707

NEXT UPDATE
02 SEP 92


VK very cold
K cold
M mixed
W warm



GULF STREAM WALL BULLETIN

LOOP CURRENT BULLETIN

215/863	219/864	232/862	243/861	246/857	250/857	252/854	257/854	263/845
262/837	260/836	248/838	242/837	237/833	236/829	237/823	242/812	244/80
248/803	255/800	260/799						



MIAMI SFSS ANALYSIS OF THE GULF OF MEXICO LOOP CURRENT: 31 AUG 1992 PART B

