

**GULF STREAM SYSTEM
FLOW CHART NO. 2450**

NOAA Miami SFSS

**GULF STREAM SYSTEM
FLOW CHART NO. 2450**

Date: 01 APR 1992

Depicted land should not be used for navigation.

Position lines are for the edges of warmer water.

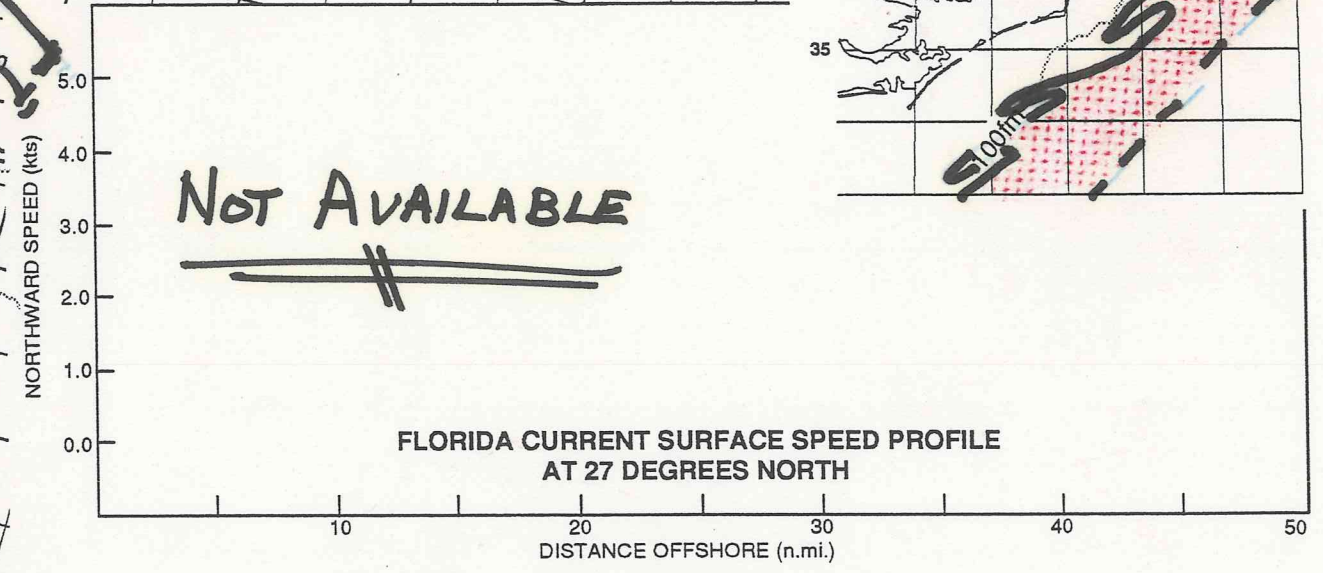
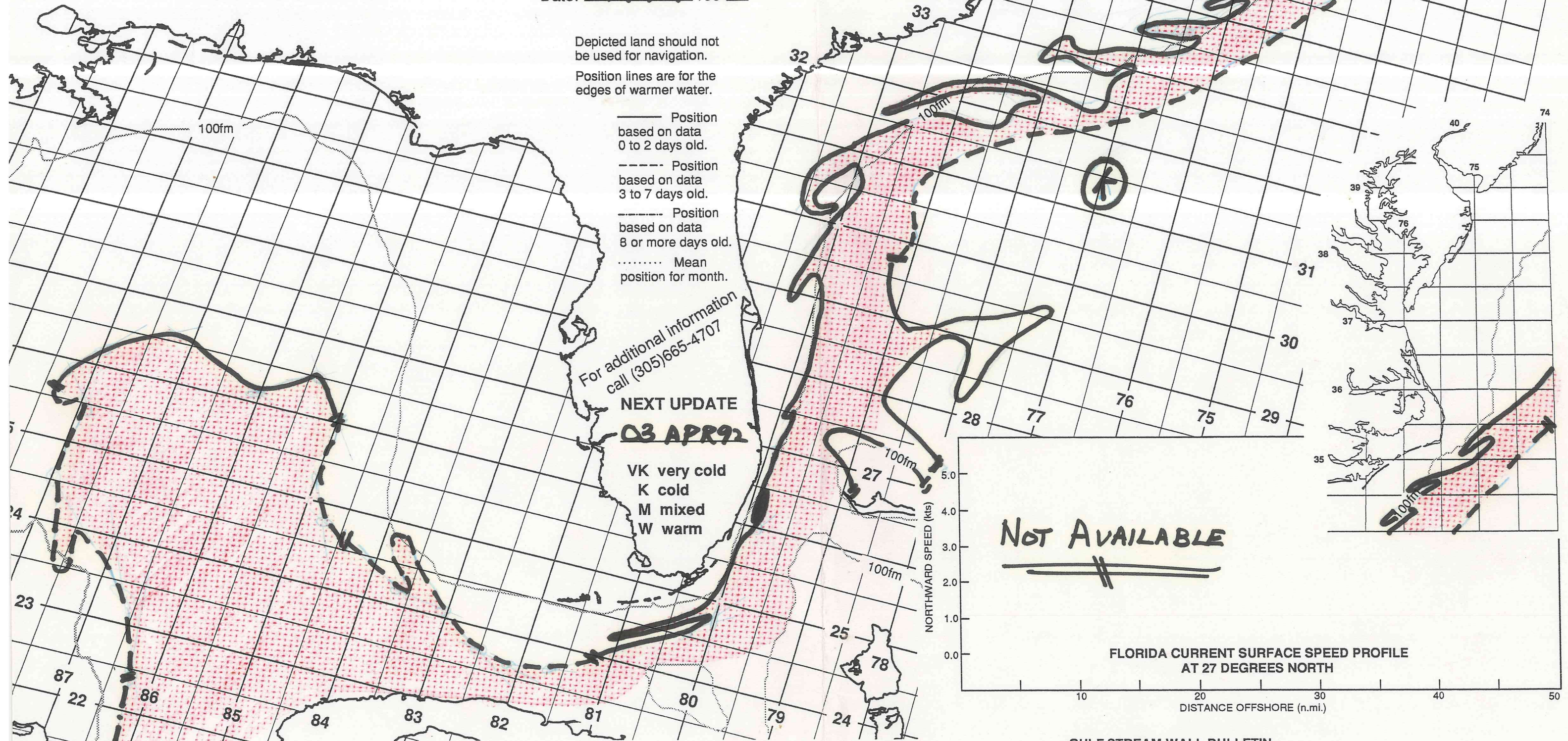
- Position based on data 0 to 2 days old.
- - - Position based on data 3 to 7 days old.
- Position based on data 8 or more days old.
- Mean position for month.

For additional information call (305)665-4707

NEXT UPDATE

03 APR 92


VK very cold
K cold
M mixed
W warm

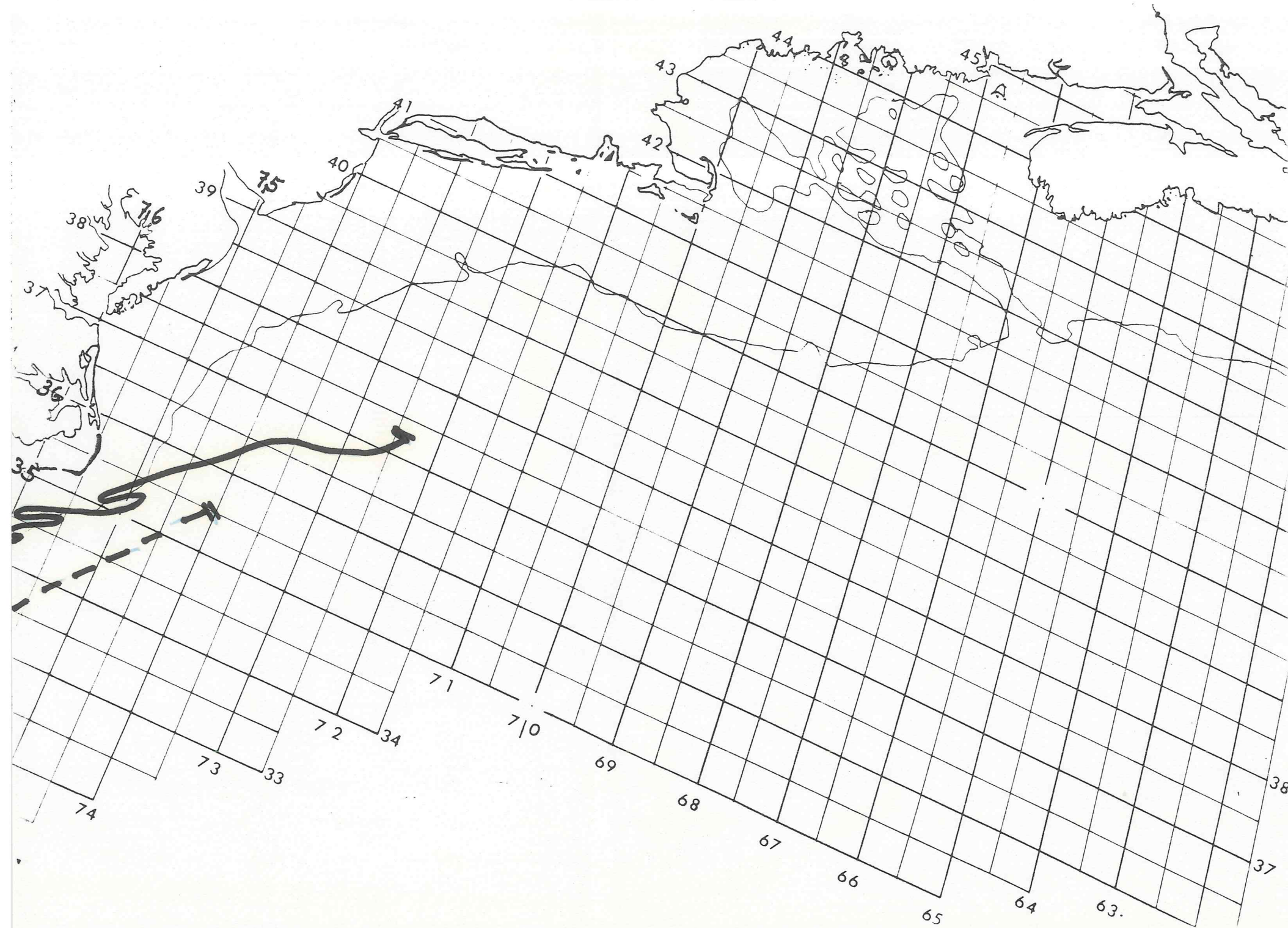


GULF STREAM WALL BULLETIN

LOOP CURRENT BULLETIN

215/B62	225/B63	233/B67	240/B74	245/B80	255/B19	259/B83	262/B80	266/B72
262/B60	265/B54	260/B50	252/B50	248/B47	242/B36	241/B30	237/B25	236/B21
237/B16	241/B10	246/B02	248/B01	258/B00	260/798//			





**GULF STREAM SYSTEM
FLOW CHART NO. 2450**

NOAA Miami SFSS

**GULF STREAM SYSTEM
FLOW CHART NO. 2450**

Date: **03 APR** 1992

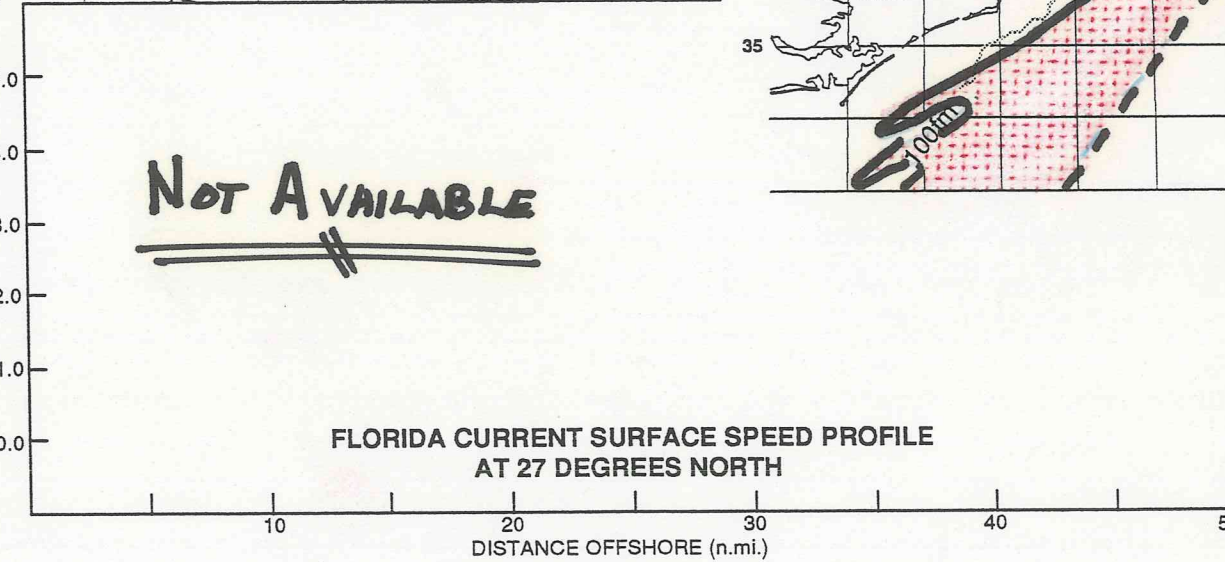
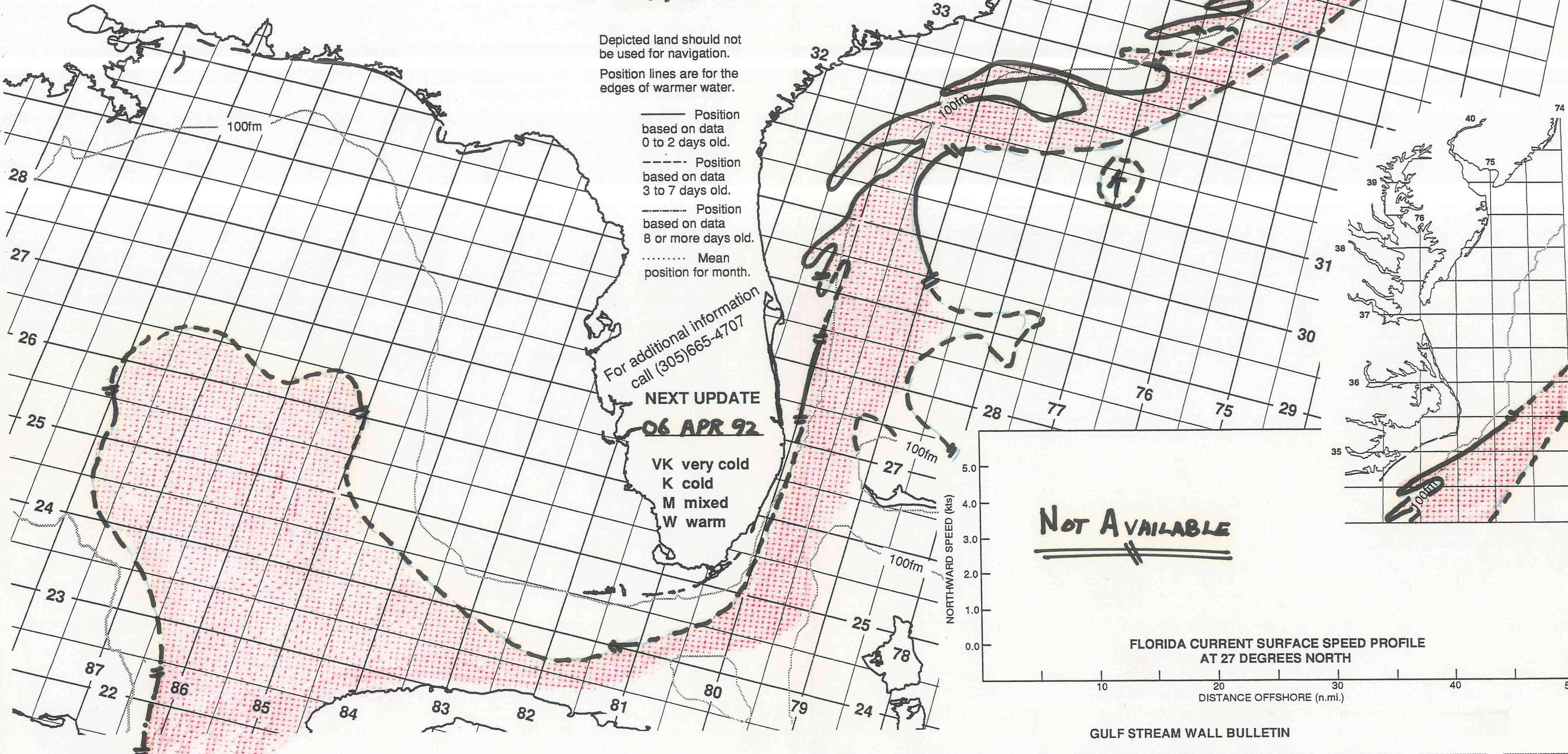
Depicted land should not be used for navigation.
Position lines are for the edges of warmer water.

- Position based on data 0 to 2 days old.
- - - - Position based on data 3 to 7 days old.
- Position based on data 8 or more days old.
- Mean position for month.

For additional information call (305)665-4707

**NEXT UPDATE
06 APR 92**


VK very cold
K cold
M mixed
W warm



GULF STREAM WALL BULLETIN

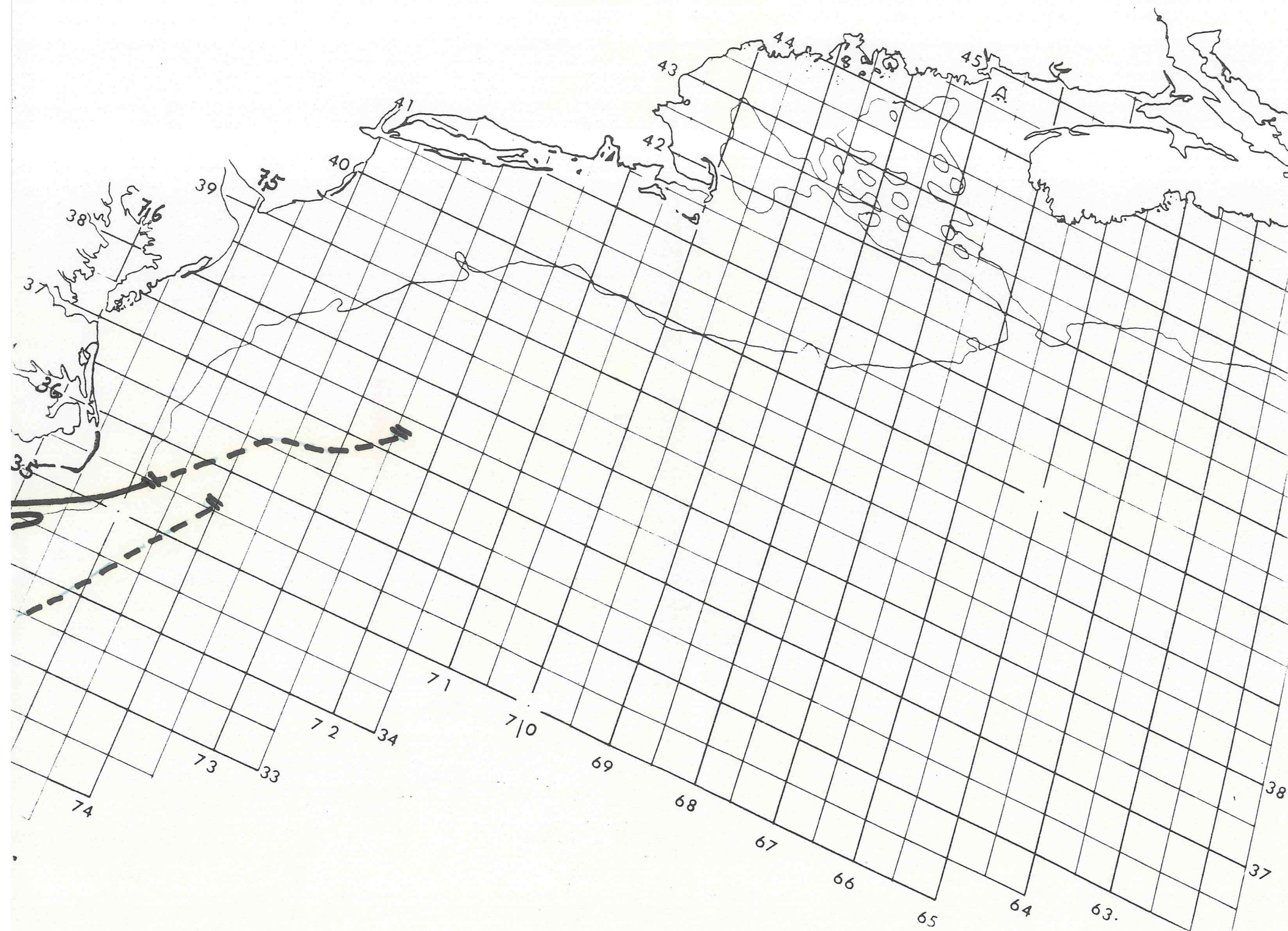
LOOP CURRENT BULLETIN

215/862	225/863	233/867	240/874	245/886	255/879	259/883	262/880	266/872
262/860	265/854	260/850	252/850	248/847	242/836	241/830	237/825	236/821
237/816	241/810	246/807	248/801	252/800	266/800			



MIAMI SFSS ANALYSIS OF THE GULF STREAM: 03 APR 1992

PART B



**GULF STREAM SYSTEM
FLOW CHART NO. 2450**

NOAA Miami SFSS

**GULF STREAM SYSTEM
FLOW CHART NO. 2450**

Date: **06 APR 1992**

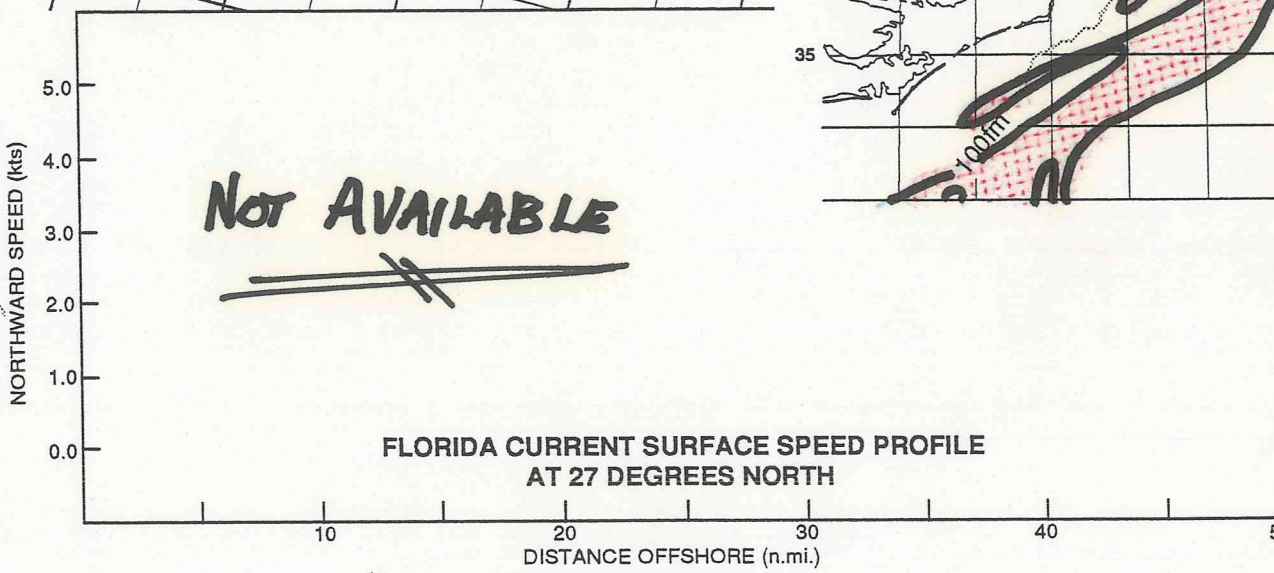
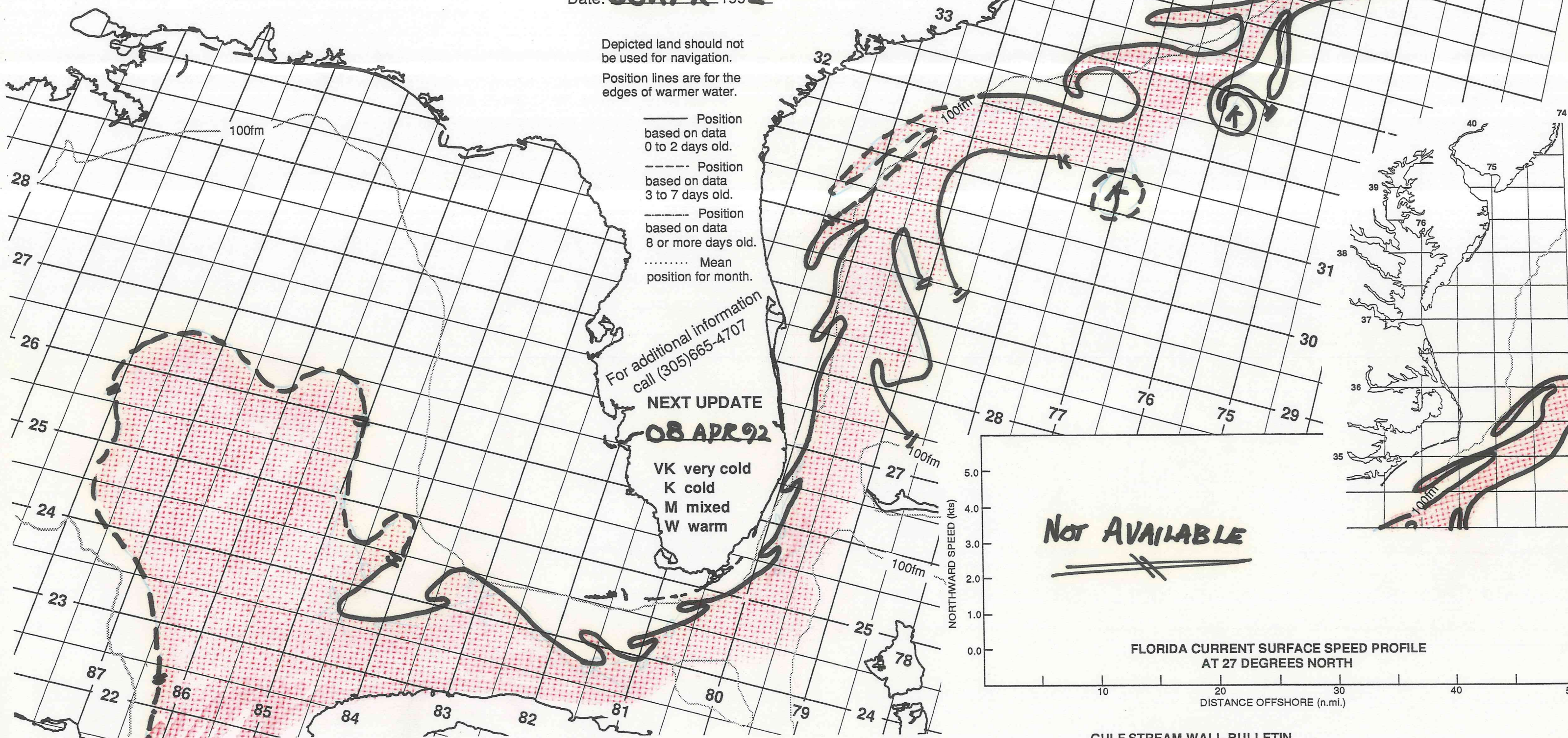
Depicted land should not be used for navigation.
Position lines are for the edges of warmer water.

- Position based on data 0 to 2 days old.
- - - Position based on data 3 to 7 days old.
- · - Position based on data 8 or more days old.
- Mean position for month.

For additional information call (305)665-4707


**NEXT UPDATE
08 APR 92**

VK very cold
K cold
M mixed
W warm



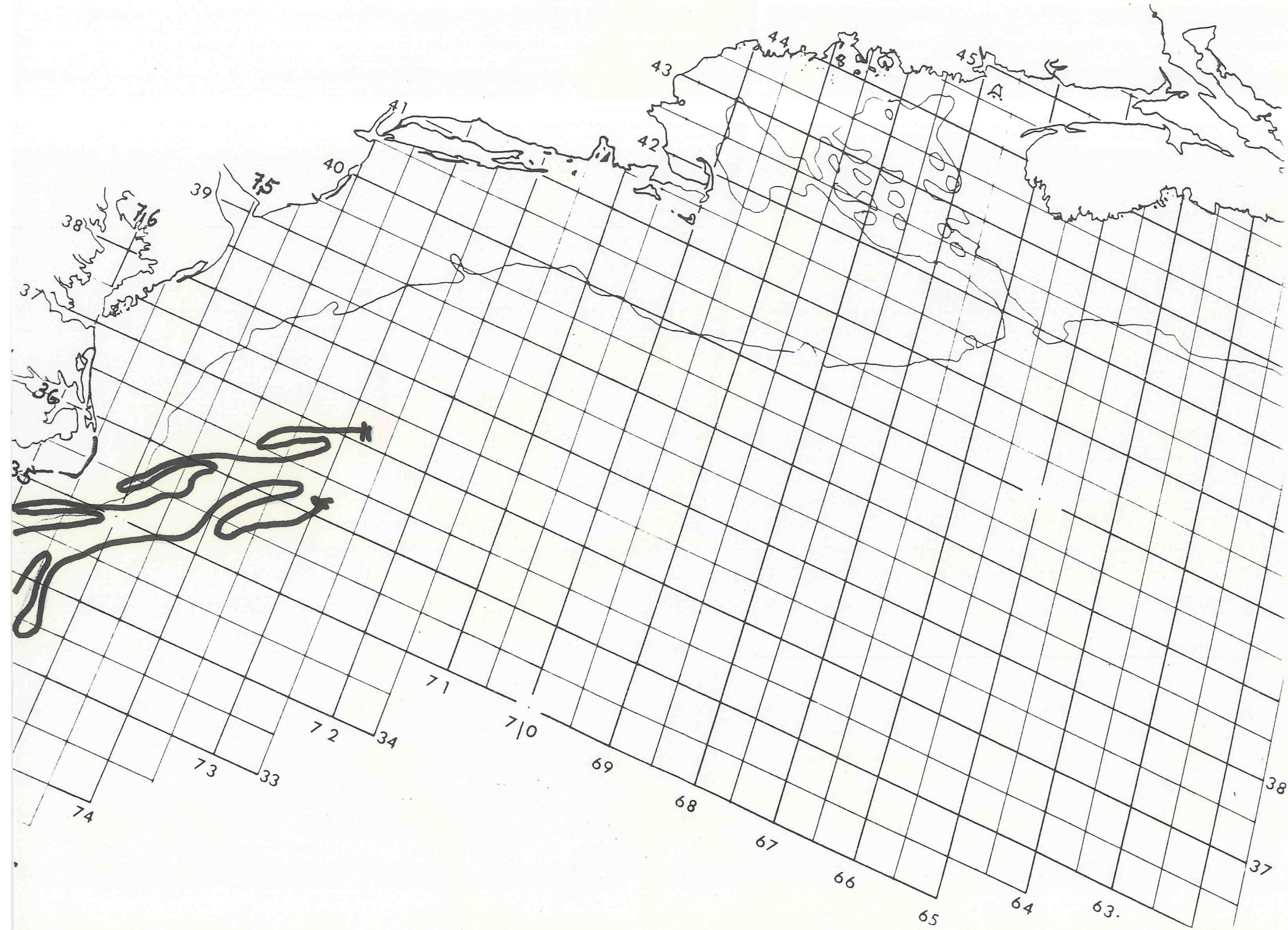
GULF STREAM WALL BULLETIN

LOOP CURRENT BULLETIN								
215/862	225/863	233/867	240/874	245/880	255/879	259/883	262/880	266/872
262/860	265/854	260/850	250/849	241/843	238/846	226/845	237/840	244/808
240/822	238/815	240/809	244/807	250/802	255/798	260/799 //		



MIAMI SFSS ANALYSIS OF THE GULF STREAM: 06 APR 1992

PART B



**GULF STREAM SYSTEM
FLOW CHART NO. 2450**

NOAA Miami SFSS

**GULF STREAM SYSTEM
FLOW CHART NO. 2450**

Date: **08 APR 1992**

Depicted land should not be used for navigation.

Position lines are for the edges of warmer water.

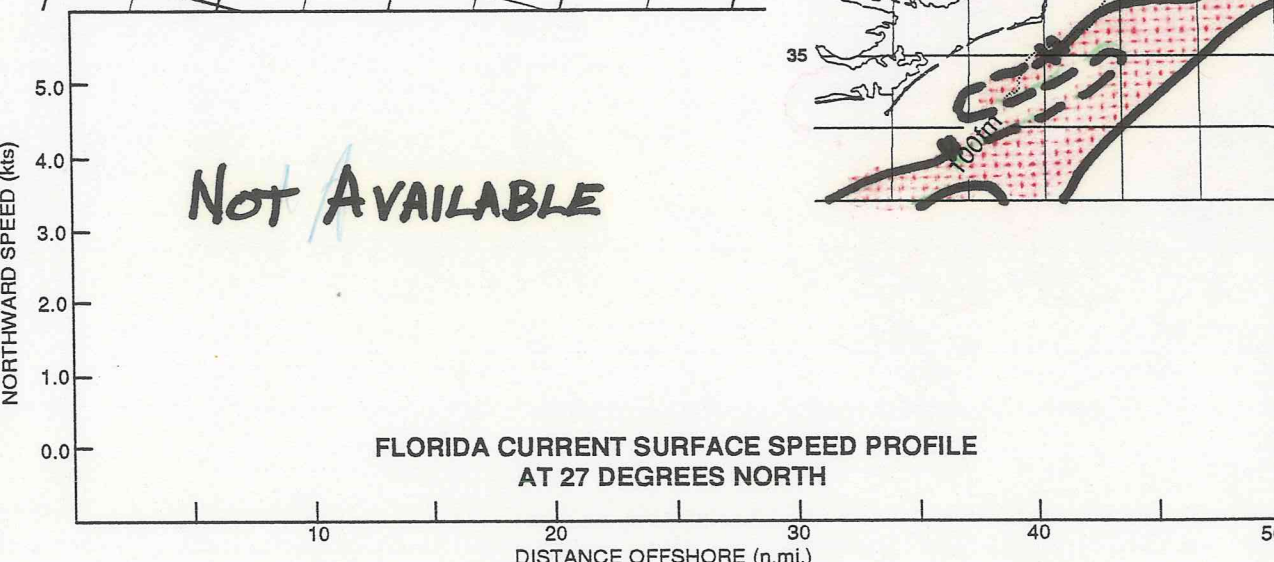
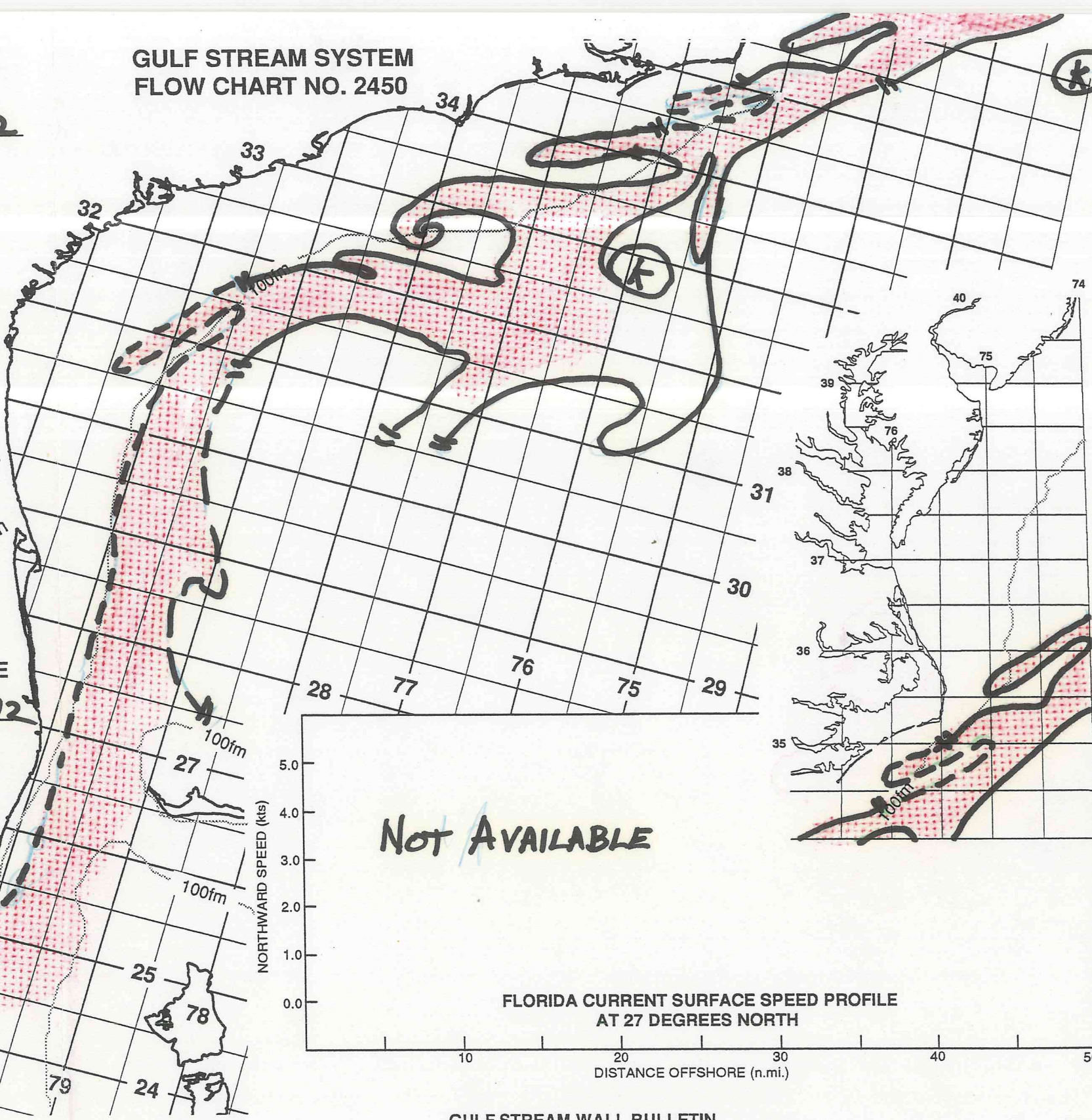
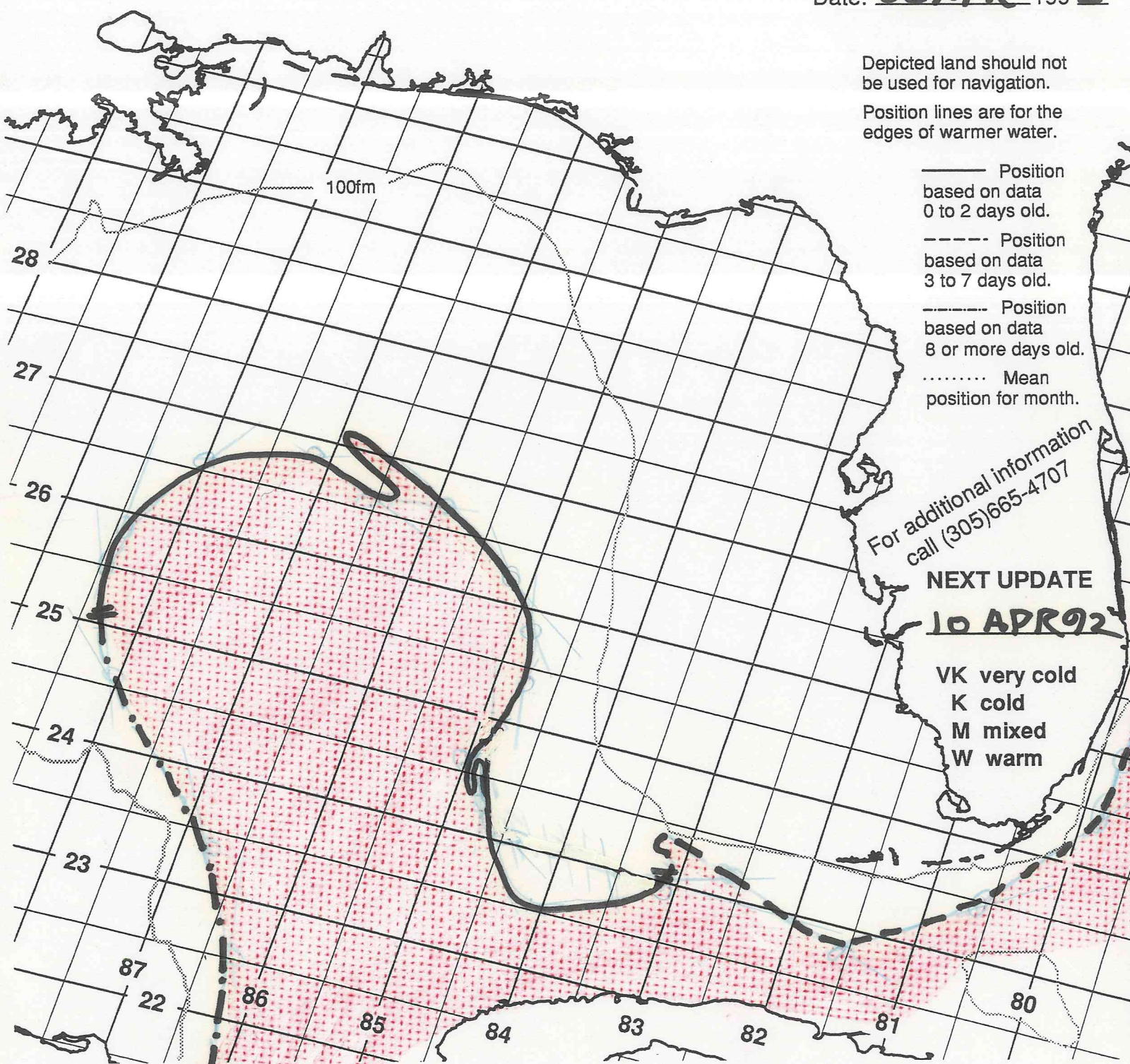
- Position based on data 0 to 2 days old.
- Position based on data 3 to 7 days old.
- Position based on data 8 or more days old.
- Mean position for month.

For additional information call (305)665-4707

NEXT UPDATE

10 APR 92

VK very cold
K cold
M mixed
W warm



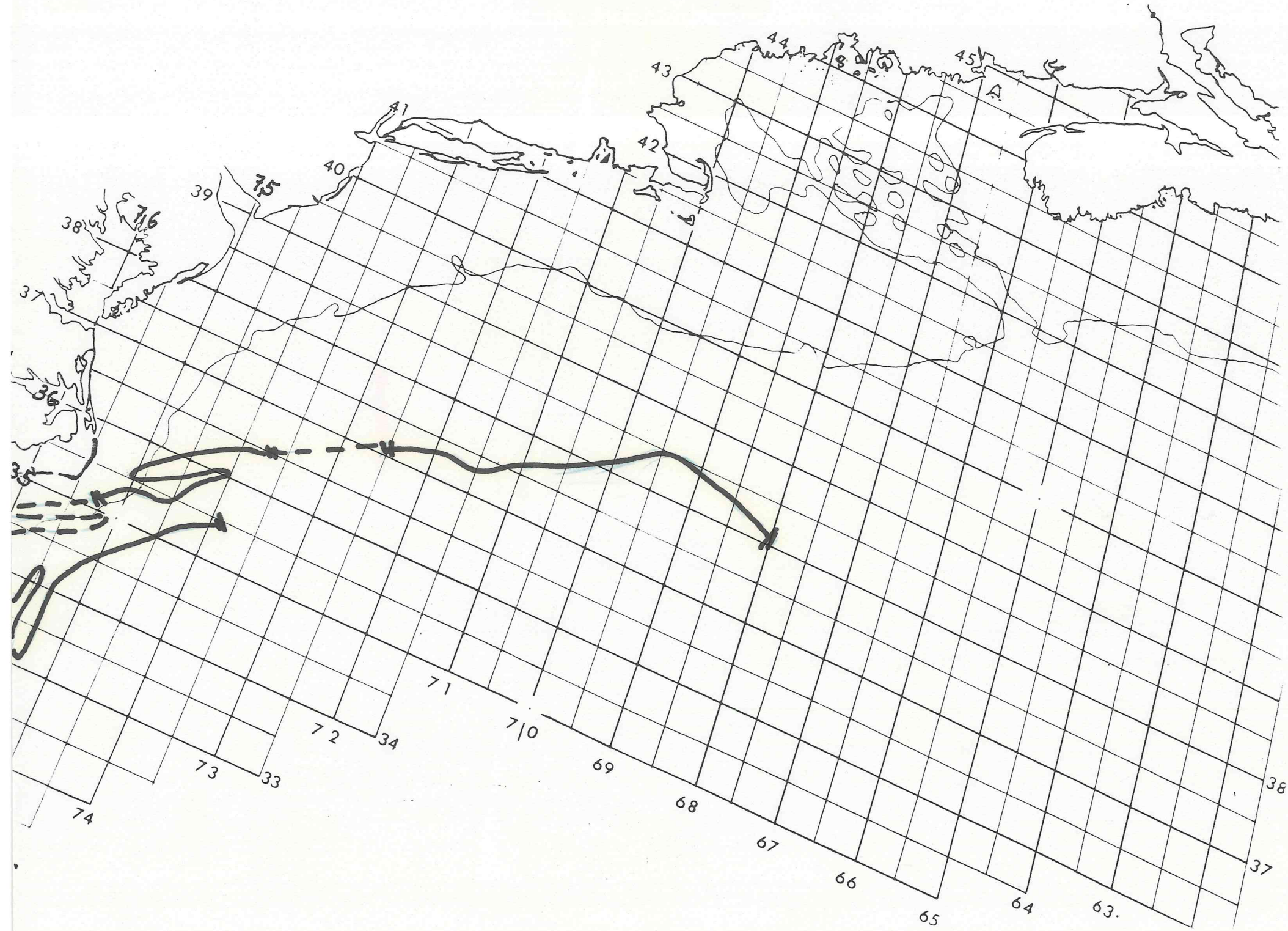
GULF STREAM WALL BULLETIN

LOOP CURRENT BULLETIN

215/861	225/863	234/868	245/875	246/881	255/884	258/884	266/879	268/872
266/865	267/859	262/851	258/848	246/850	241/846	286/843	285/840	240/832
242/826	239/816	244/806	254/799	265/798				



MIAMI SFSS ANALYSIS OF THE GULF STREAM: 08 APR 1992 PART B



**GULF STREAM SYSTEM
FLOW CHART NO. 2450**

NOAA Miami SFSS

**GULF STREAM SYSTEM
FLOW CHART NO. 2450**

Date: 10 April 1992

Depicted land should not be used for navigation.

Position lines are for the edges of warmer water.

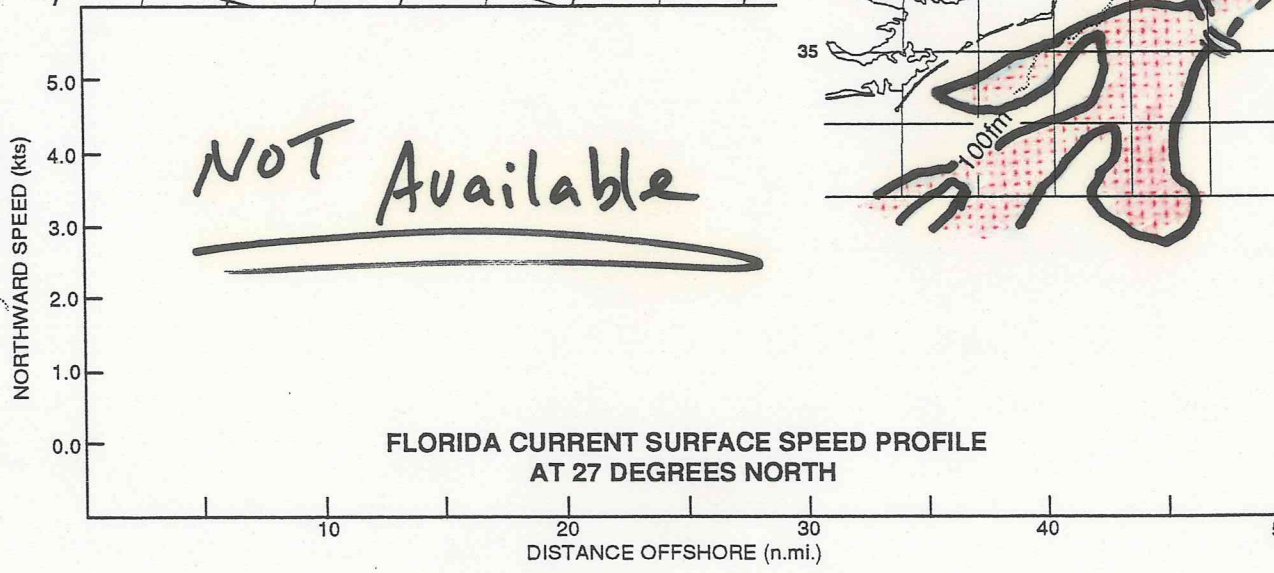
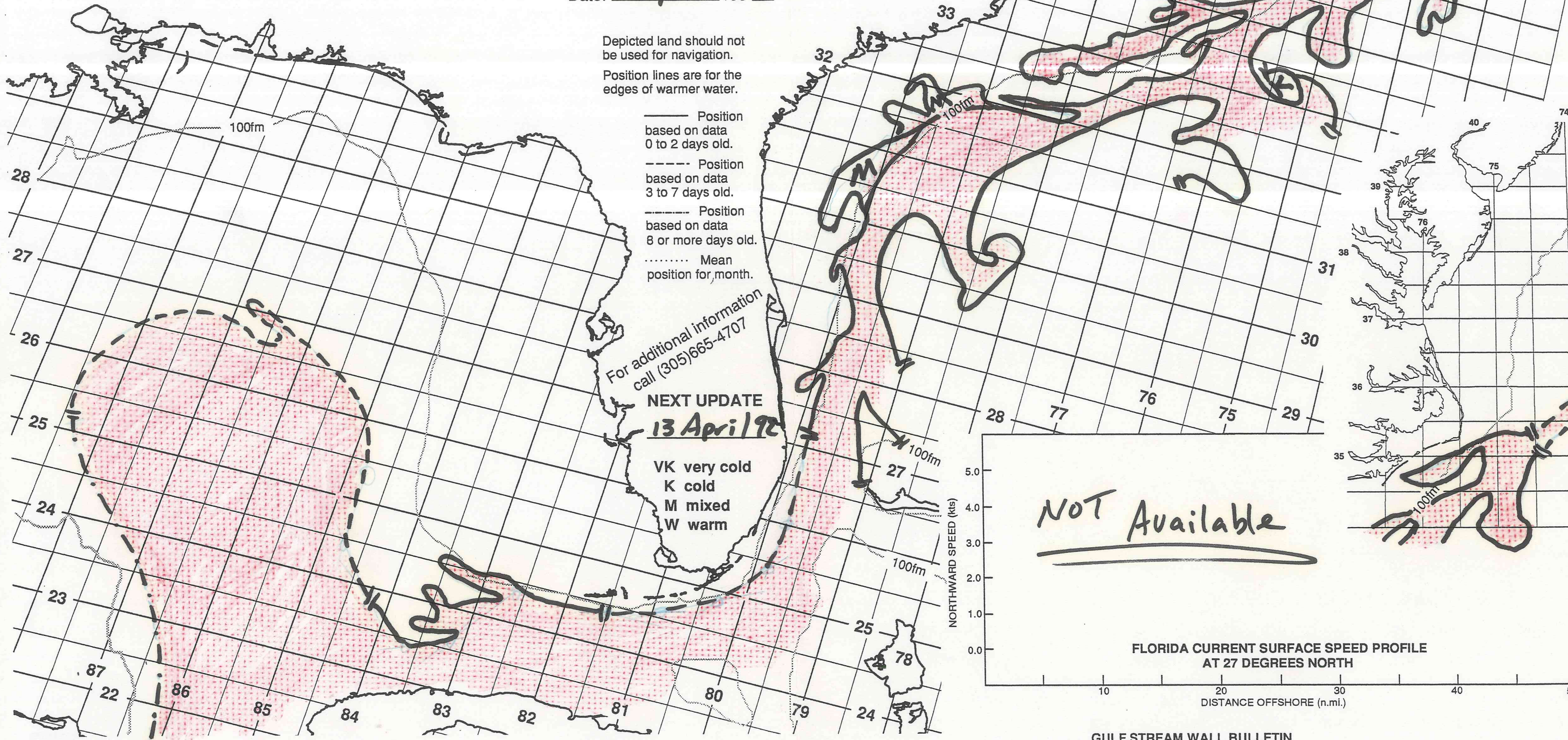
- Position based on data 0 to 2 days old.
- - - - Position based on data 3 to 7 days old.
- Position based on data 8 or more days old.
- Mean position for month.

For additional information call (305)665-4707

NEXT UPDATE

13 April 92


VK very cold
K cold
M mixed
W warm



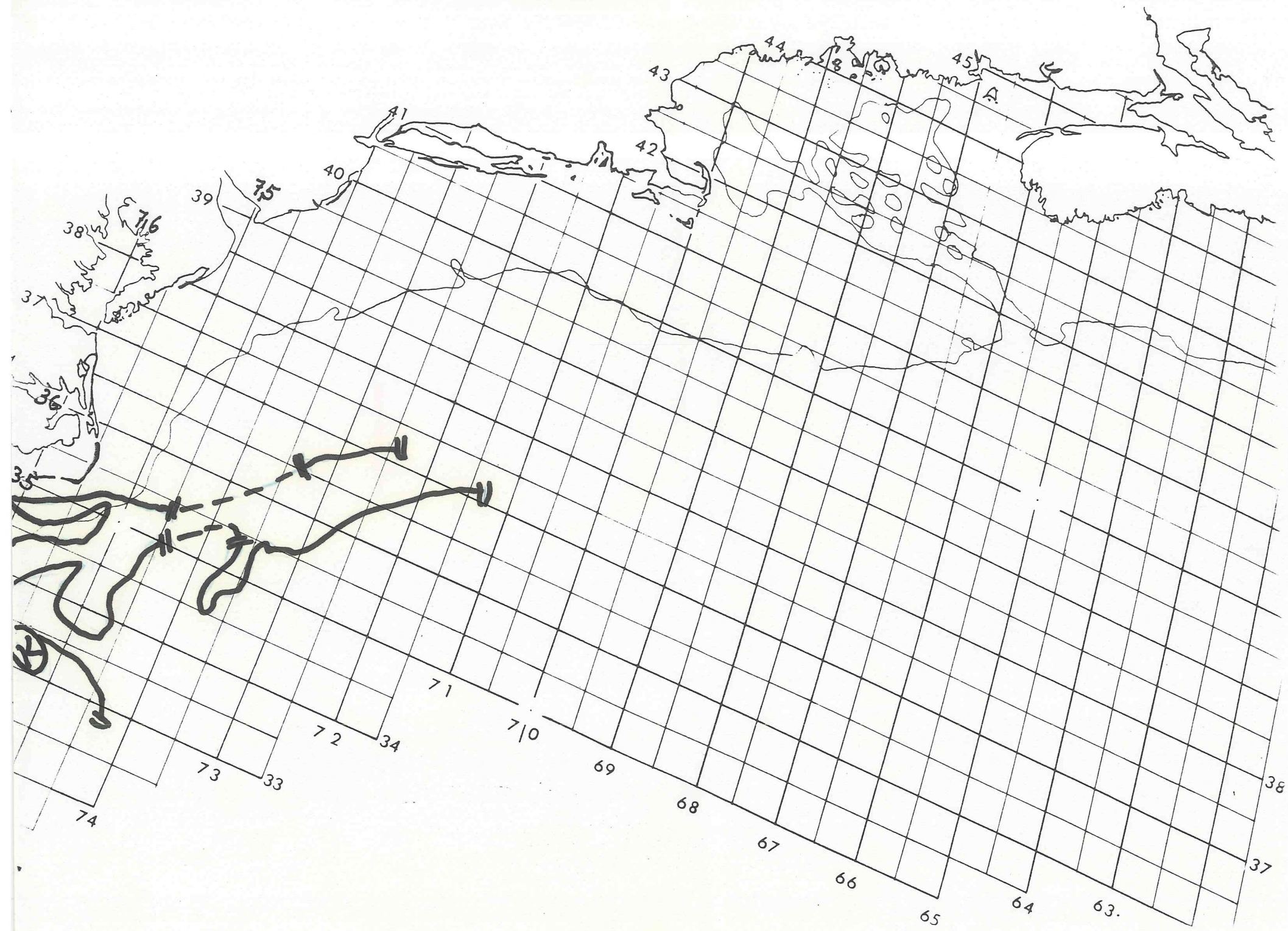
GULF STREAM WALL BULLETIN

LOOP CURRENT BULLETIN

215/861	225/863	234/868	240/875	246/881	255/884	258/884	266/879	268/872
266/865	267/859	262/851	258/848	245/847	238/842	235/836	236/832	244/82
244/815	246/809	248/803	254/799	260/798//				



MIAMI SFSS ANALYSIS OF THE GULF STREAM: 10 April 1992 PART B



**GULF STREAM SYSTEM
FLOW CHART NO. 2450**

NOAA Miami SFSS

**GULF STREAM SYSTEM
FLOW CHART NO. 2450**

Date: **13 APR** 199**2**

Depicted land should not be used for navigation.
Position lines are for the edges of warmer water.

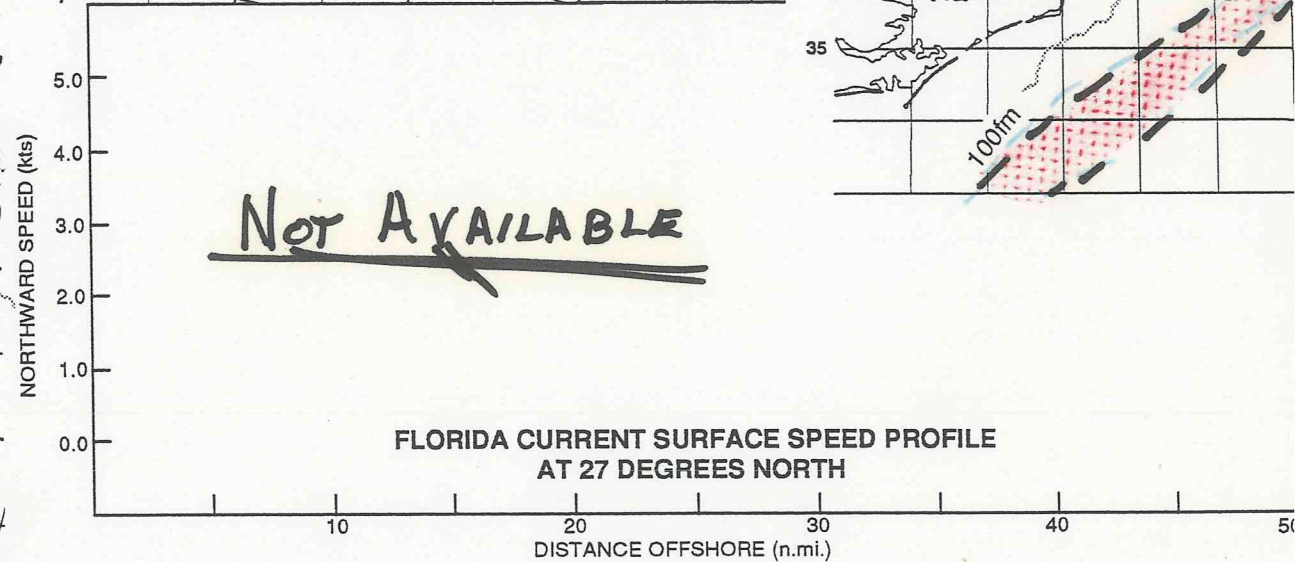
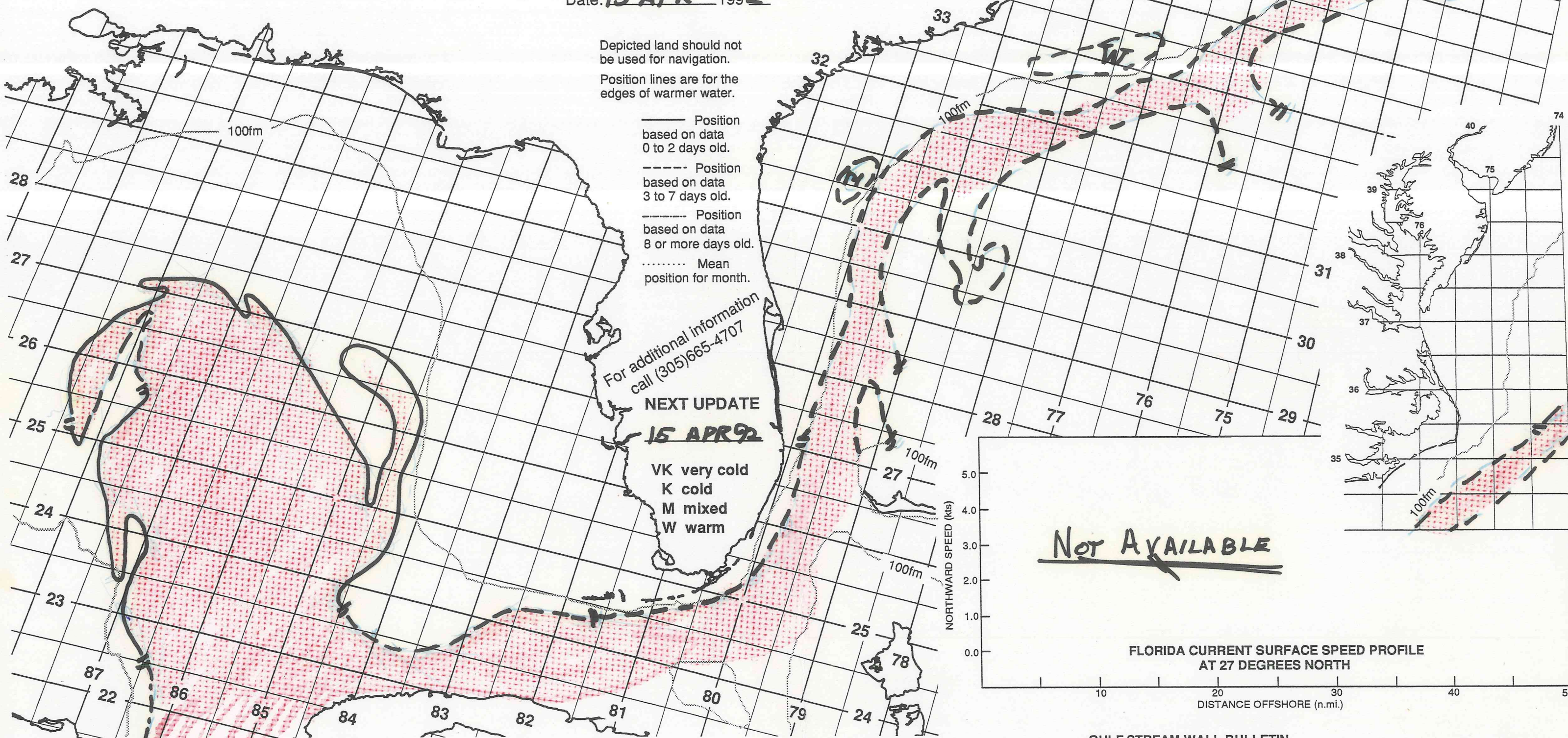
- Position based on data 0 to 2 days old.
- - - - Position based on data 3 to 7 days old.
- Position based on data 8 or more days old.
- Mean position for month.

For additional information
call (305)665-4707

NEXT UPDATE

15 APR 92


VK very cold
K cold
M mixed
W warm



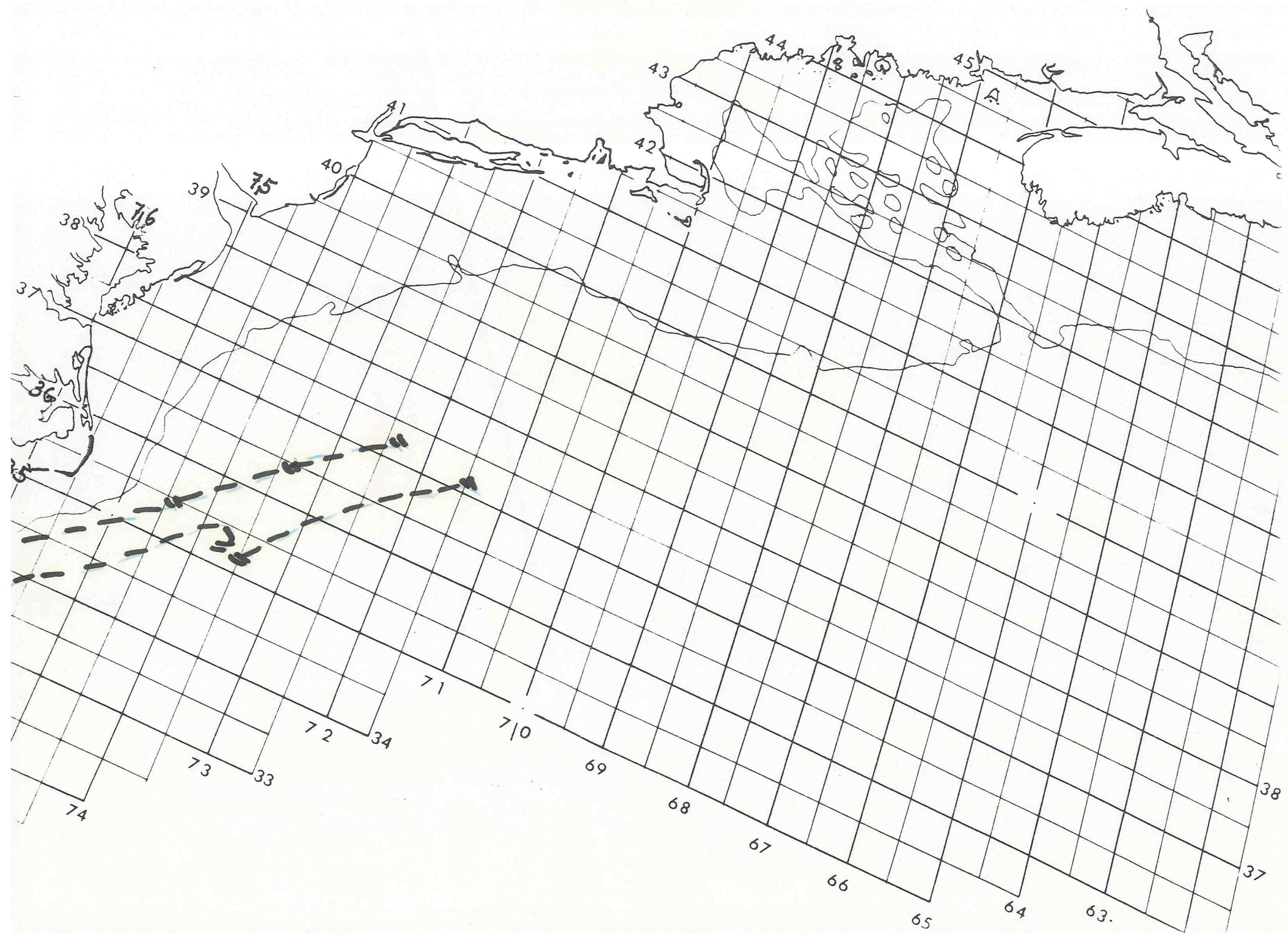
GULF STREAM WALL BULLETIN

LOOP CURRENT BULLETIN

215/862	222/862	226/865	230/869	239/869	241/870	244/877	250/879	257/876
269/879	269/879	272/876	269/868	265/859	255/848	260/846	245/842	240/844
230/846	235/843	234/838	234/824	237/831	242/826	244/816	249/803	252/800
260/798/								



MIAMI SFSS ANALYSIS OF THE GULF STREAM: **13 APR** 1992 PART B



**GULF STREAM SYSTEM
FLOW CHART NO. 2450**

NOAA Miami SFSS

**GULF STREAM SYSTEM
FLOW CHART NO. 2450**

Date: 15 APR 1992

Depicted land should not be used for navigation.

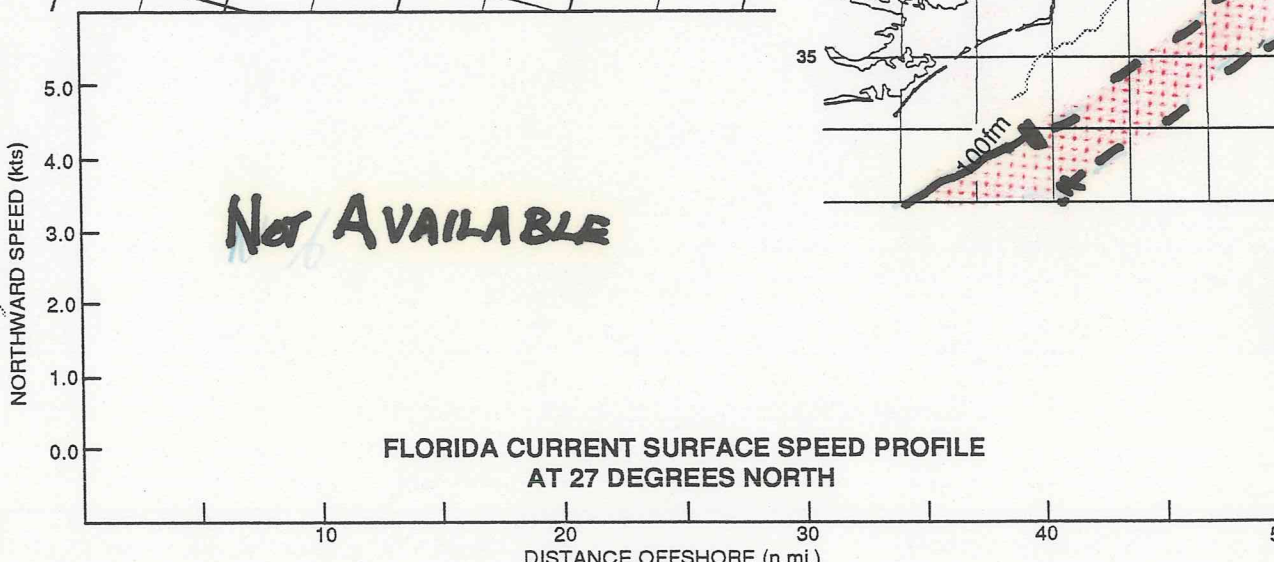
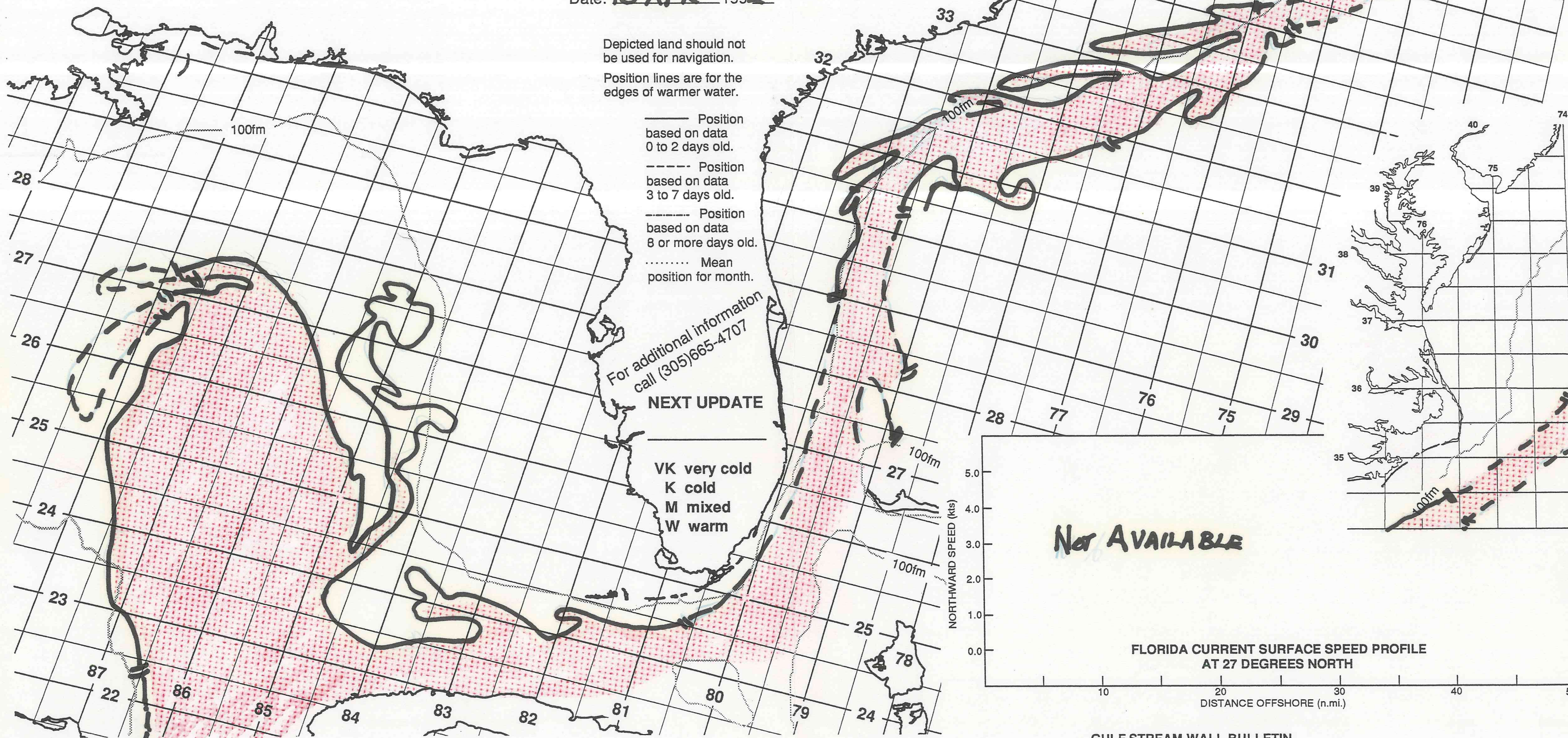
Position lines are for the edges of warmer water.

- Position based on data 0 to 2 days old.
- - - - Position based on data 3 to 7 days old.
- Position based on data 8 or more days old.
- Mean position for month.

For additional information call (305)665-4707

NEXT UPDATE


VK very cold
K cold
M mixed
W warm

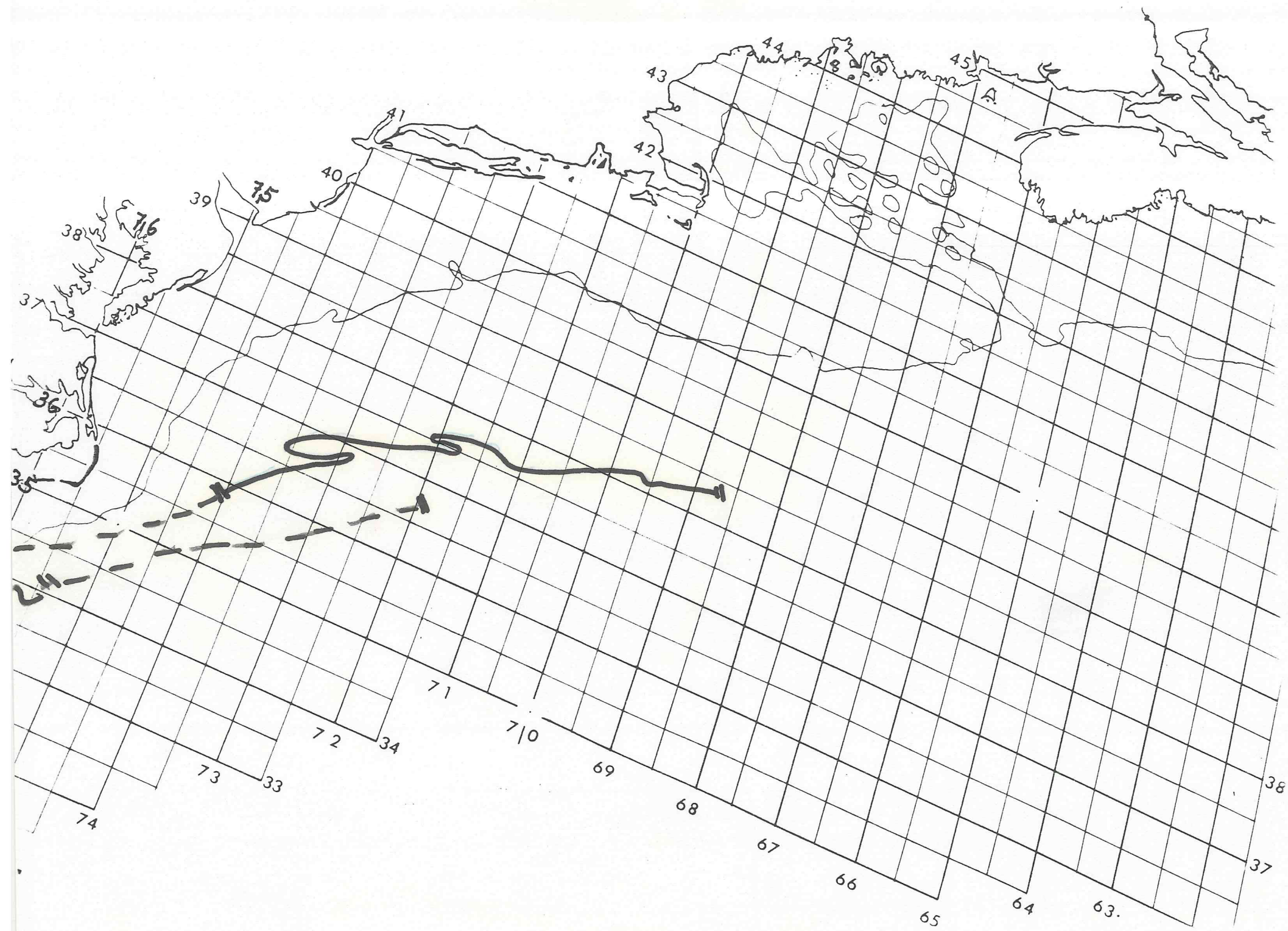


GULF STREAM WALL BULLETIN

LOOP CURRENT BULLETIN

215/862	222/862	226/865	230/869	239/869	241/870	244/877	250/879	257/876
260/879	269/879	272/876	269/868	265/859	255/848	250/846	245/842	240/846
238/846	235/843	234/838	234/834	237/831	242/826	244/816	249/803	252/800
260/798/								





**GULF STREAM SYSTEM
FLOW CHART NO. 2450**

NOAA Miami SFSS

**GULF STREAM SYSTEM
FLOW CHART NO. 2450**

Date: **17 APRIL 1992**

Depicted land should not be used for navigation.
Position lines are for the edges of warmer water.

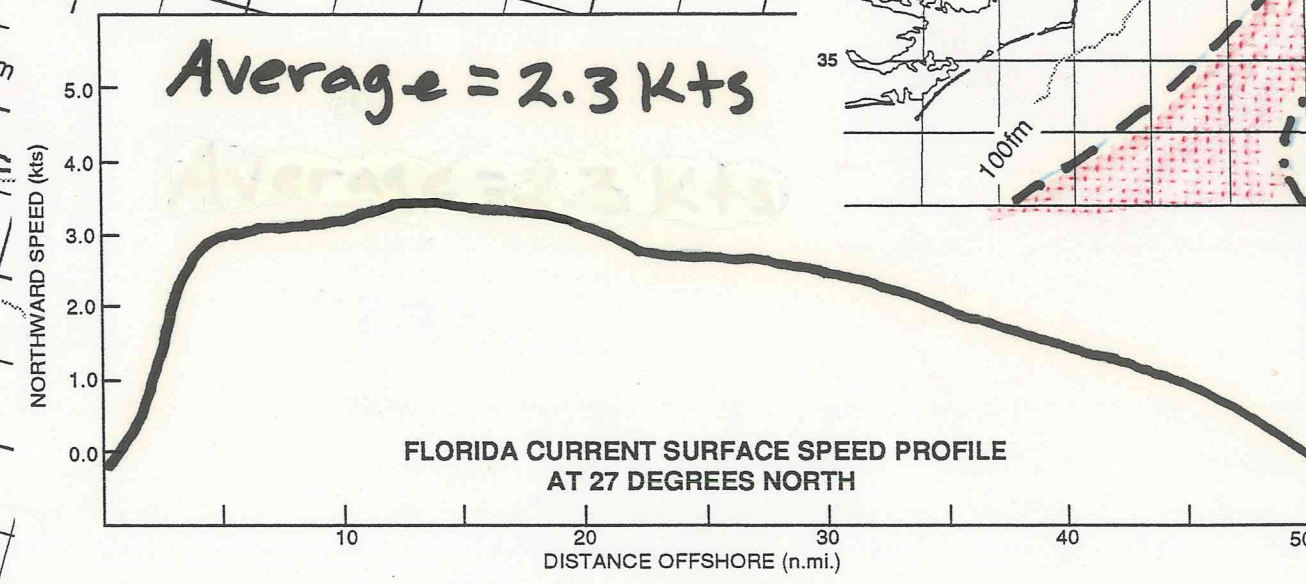
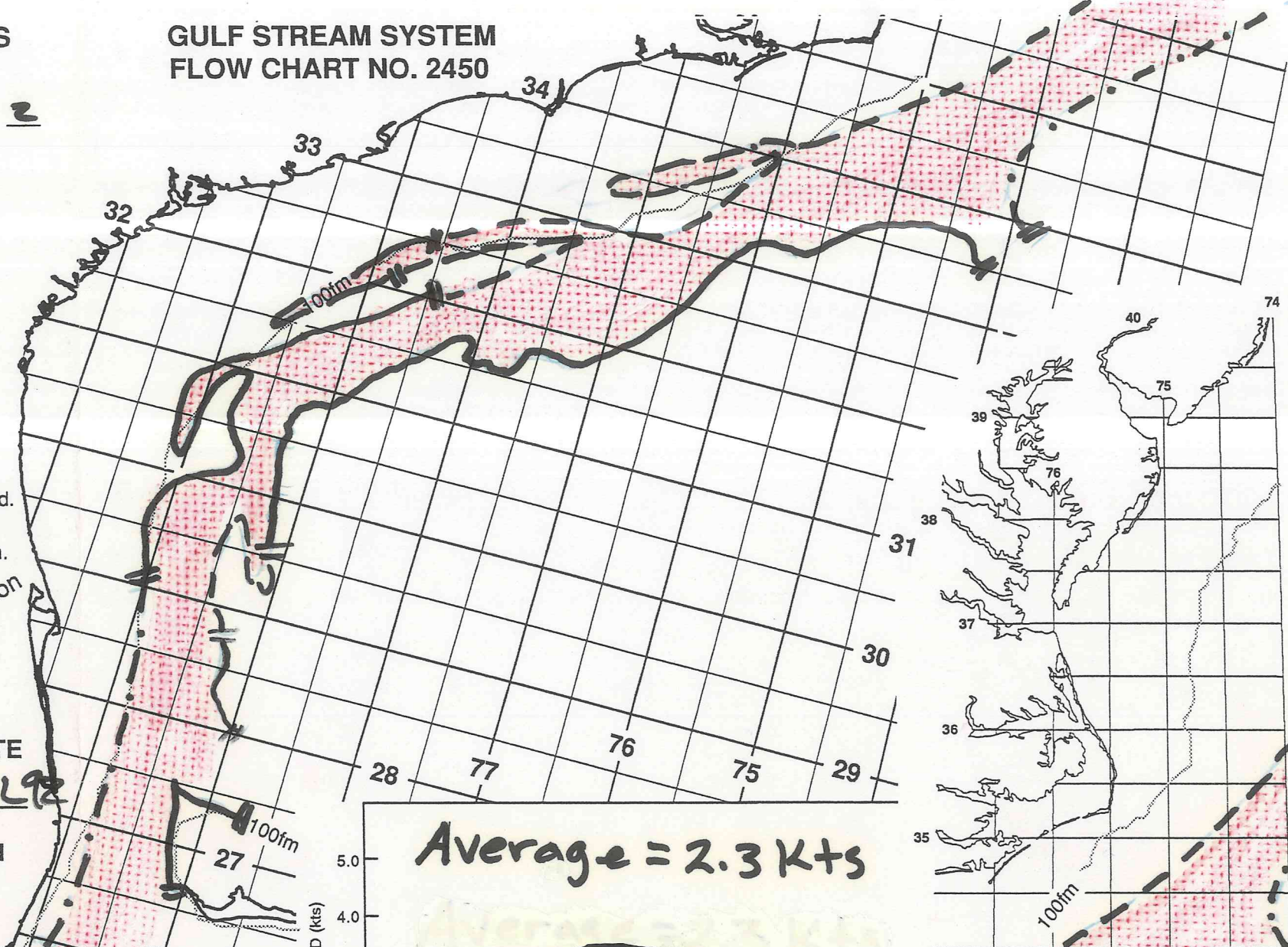
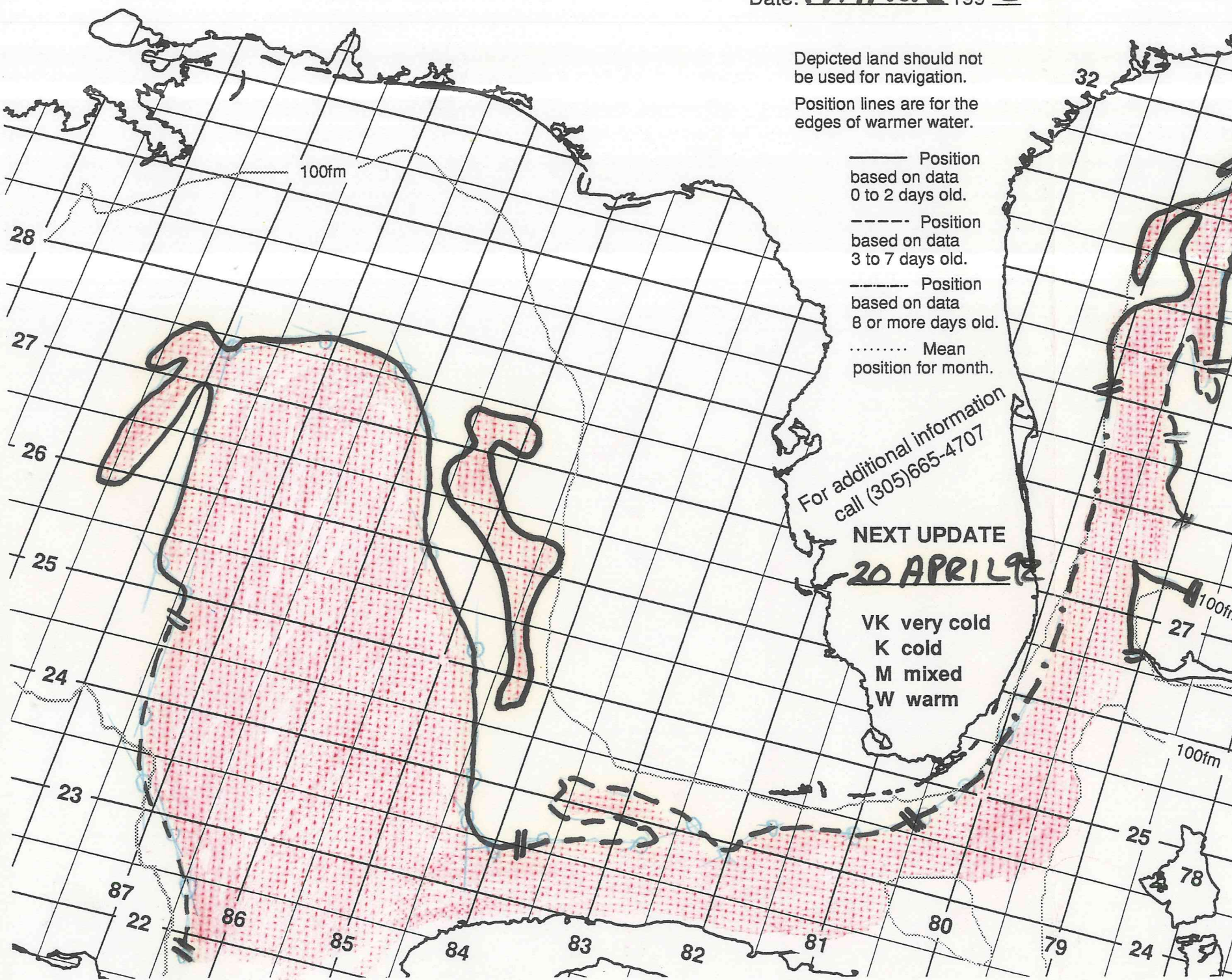
- Position based on data 0 to 2 days old.
- - - - Position based on data 3 to 7 days old.
- Position based on data 8 or more days old.
- Mean position for month.

For additional information call (305)665-4707

NEXT UPDATE


20 APRIL 1992

VK very cold
K cold
M mixed
W warm

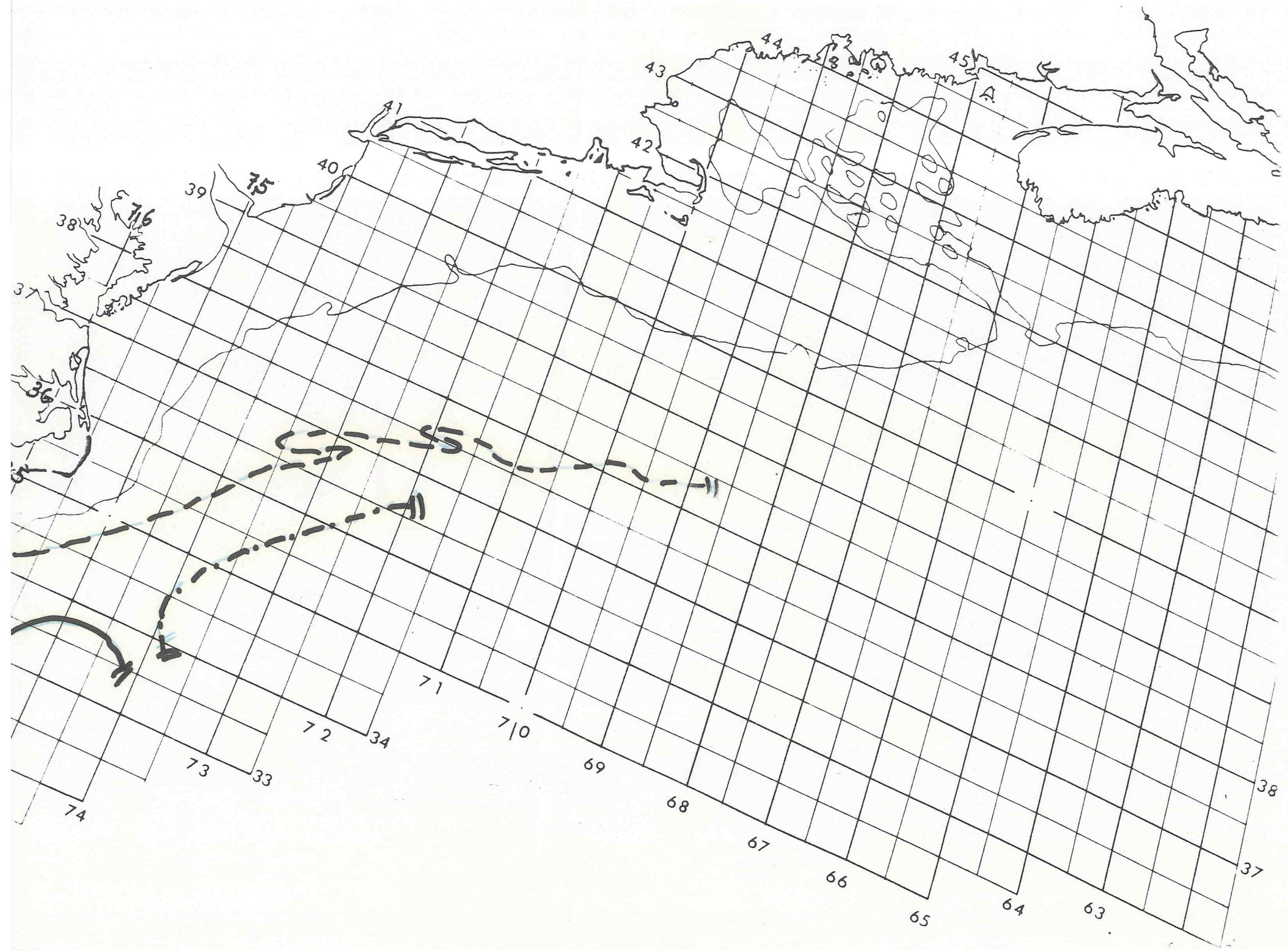


GULF STREAM WALL BULLETIN

LOOP CURRENT BULLETIN									
218/863	224/864	228/868	232/872	238/874	250/874	253/878	265/879	274/879	
277/871	276/864	272/859	260/855	252/848	240/844	236/843	234/840	236/831	
238/827	241/824	239/820	242/817	244/810	246/805	251/802	256/799	260/799	



MIAMI SFSS ANALYSIS OF THE GULF STREAM: 17 APRIL 1992 PART B



**GULF STREAM SYSTEM
FLOW CHART NO. 2450**

NOAA Miami SFSS

**GULF STREAM SYSTEM
FLOW CHART NO. 2450**

Date: 20 Apr. 1992


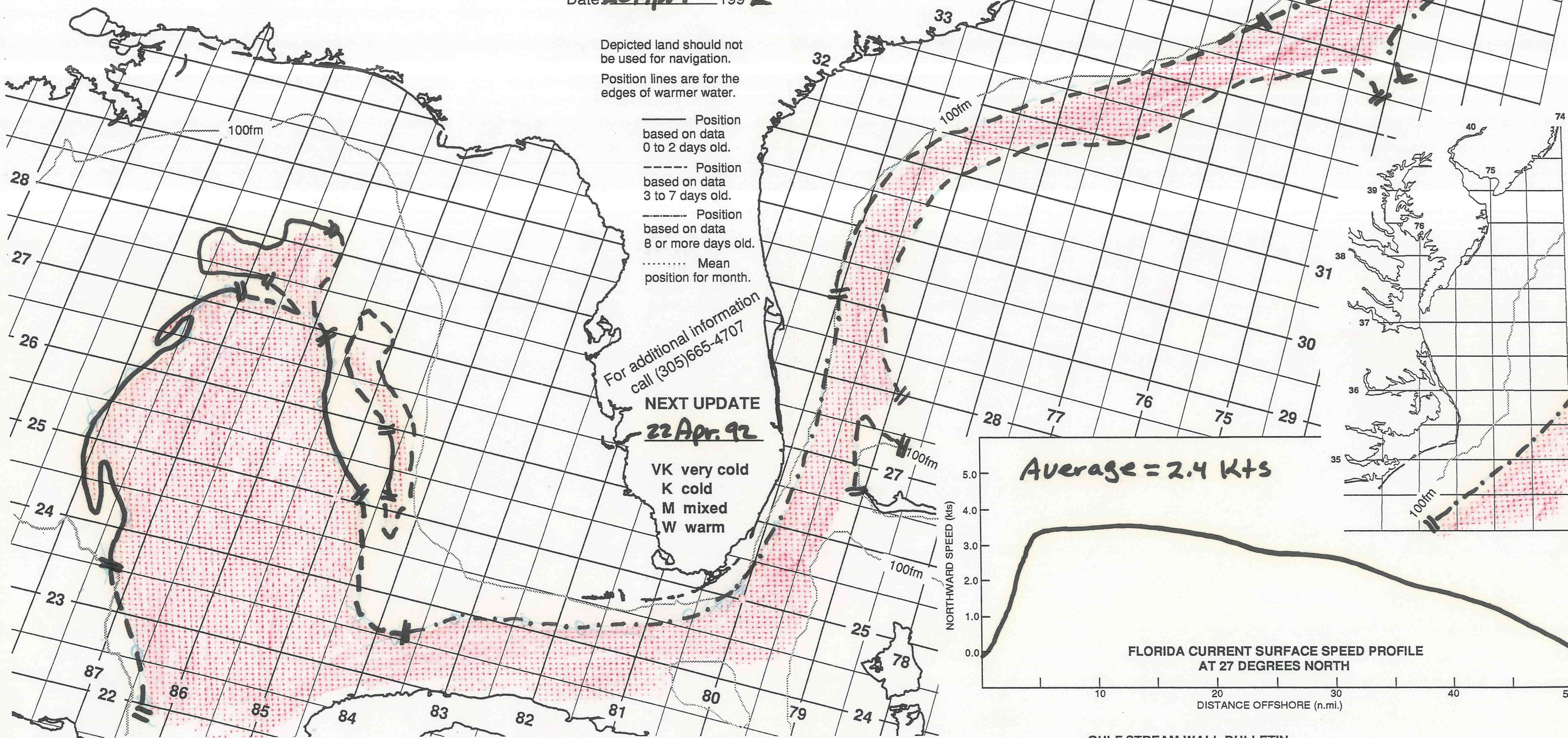
Depicted land should not be used for navigation.
Position lines are for the edges of warmer water.

- Position based on data 0 to 2 days old.
- - - - Position based on data 3 to 7 days old.
- · - · Position based on data 8 or more days old.
- Mean position for month.

For additional information call (305)665-4707


NEXT UPDATE
22 Apr. 92

VK very cold
K cold
M mixed
W warm

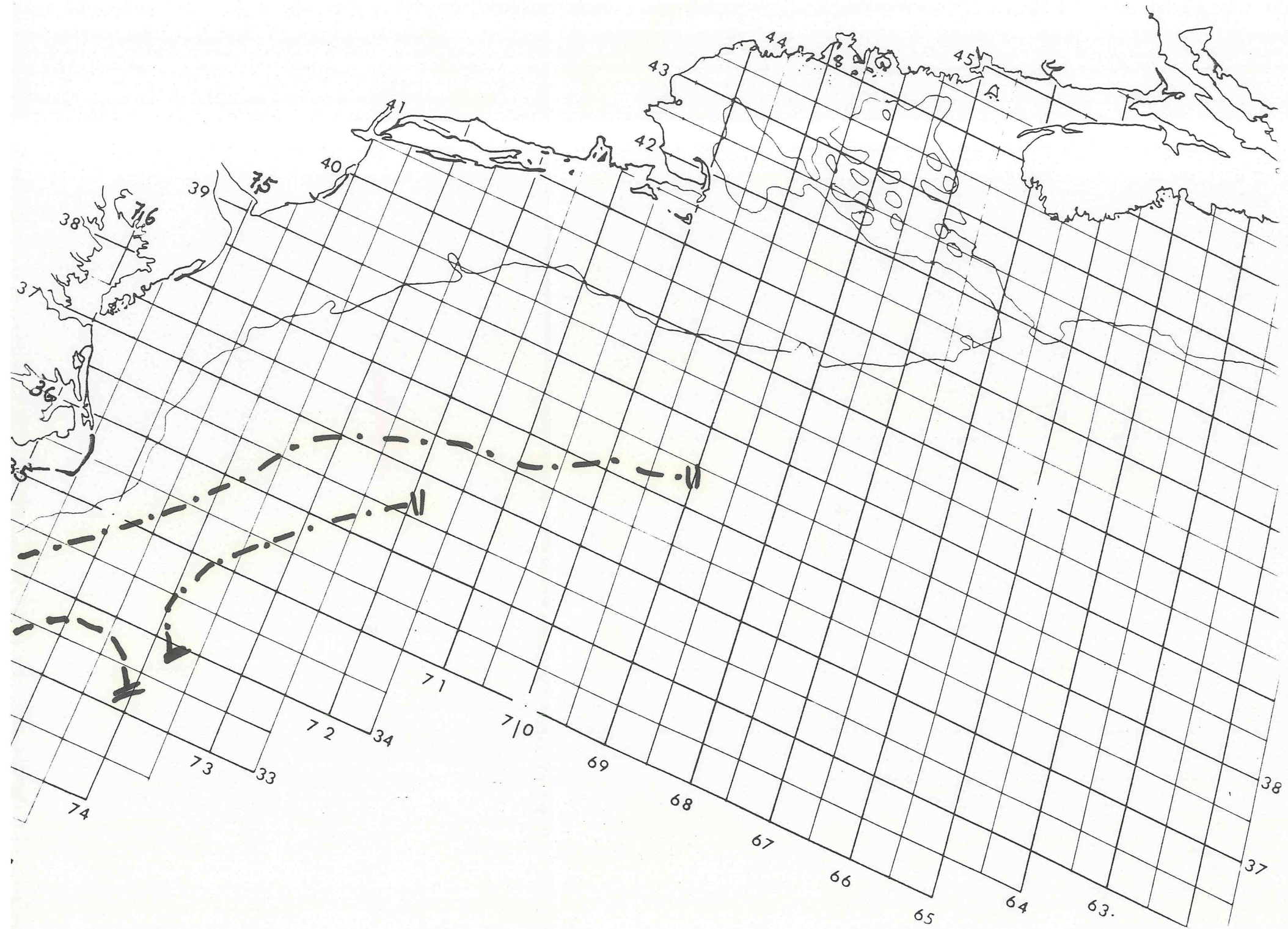


GULF STREAM WALL BULLETIN

LOOP CURRENT BULLETIN									
220/864	226/866	235/873	242/873	253/881	258/879	265/875	270/875	272/872	
271/860	266/857	261/856	255/852	251/847	237/843	236/838	239/832	241/824	
242/817	247/805	249/803	251/801	255/799	260/798				



MIAMI SFSS ANALYSIS OF THE GULF STREAM: 20 April 1992 PART B



**GULF STREAM SYSTEM
FLOW CHART NO. 2450**

NOAA Miami SFSS

**GULF STREAM SYSTEM
FLOW CHART NO. 2450**

Date: **22 APR 1992**

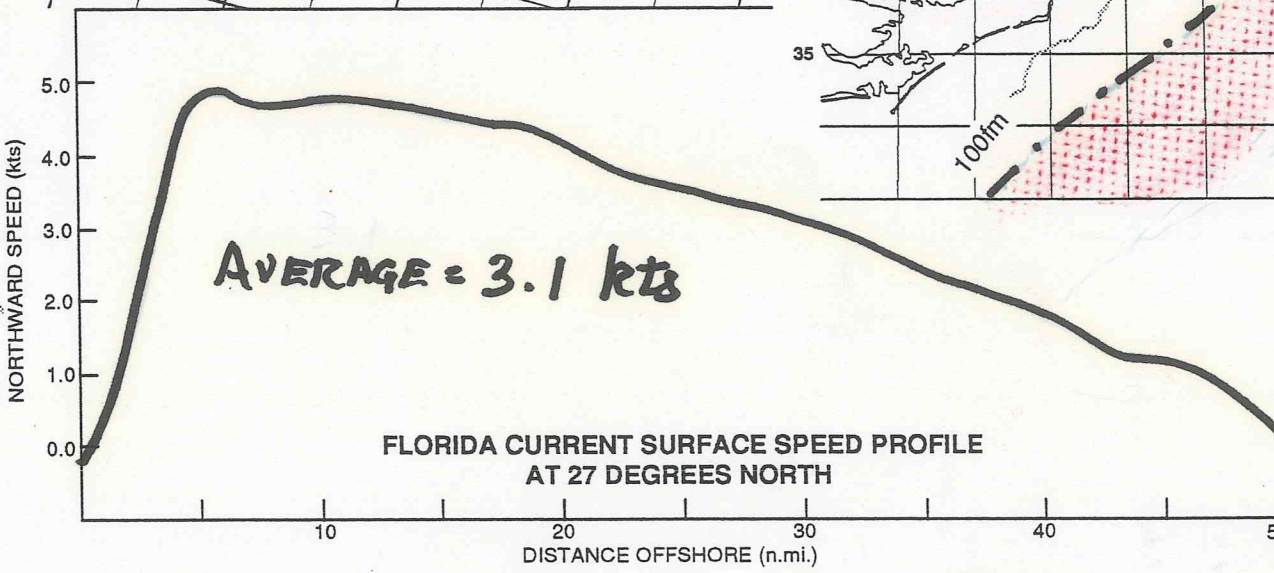
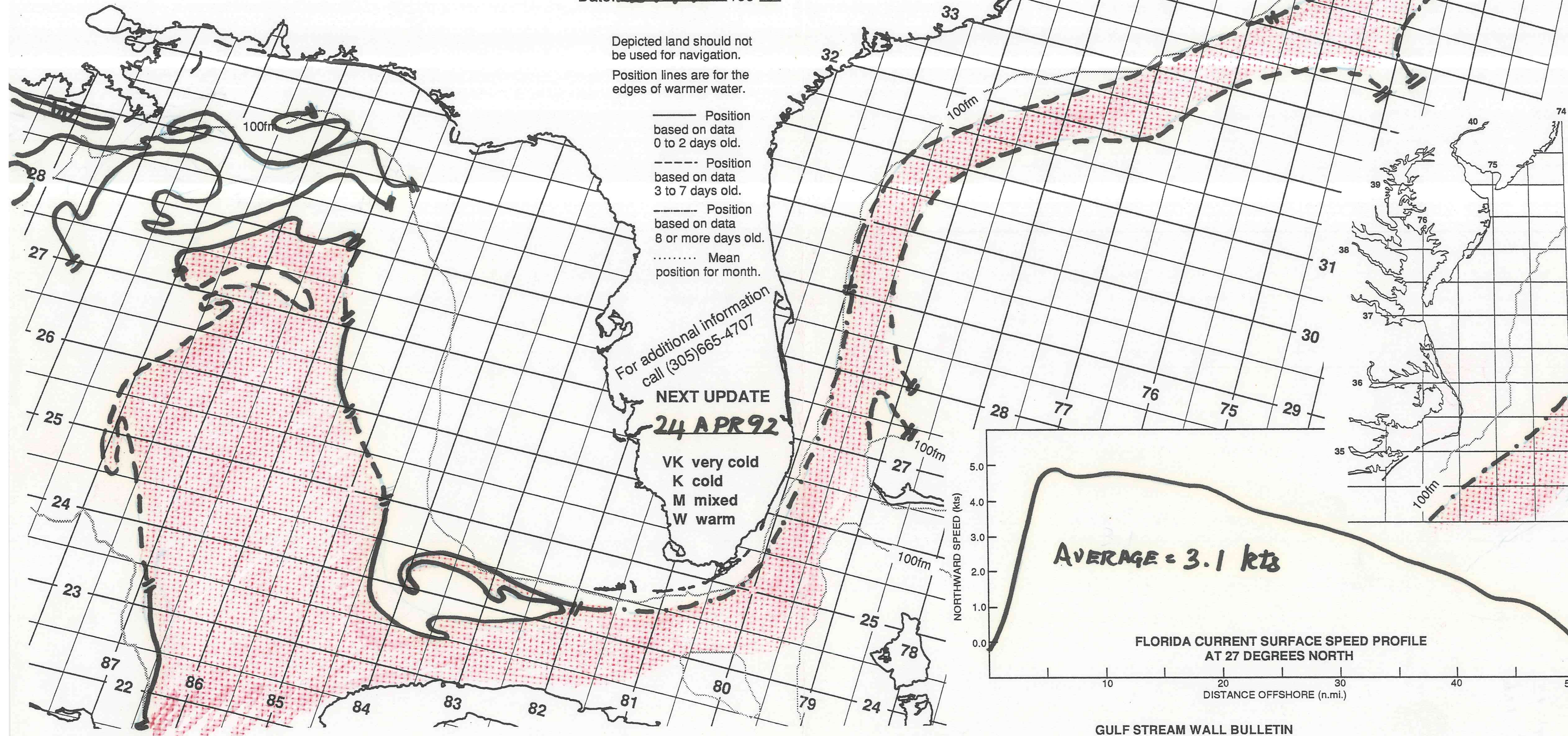
Depicted land should not be used for navigation.
Position lines are for the edges of warmer water.

- Position based on data 0 to 2 days old.
- Position based on data 3 to 7 days old.
- Position based on data 8 or more days old.
- Mean position for month.

For additional information
call (305)665-4707

**NEXT UPDATE
24 APR 92**

VK very cold
K cold
M mixed
W warm

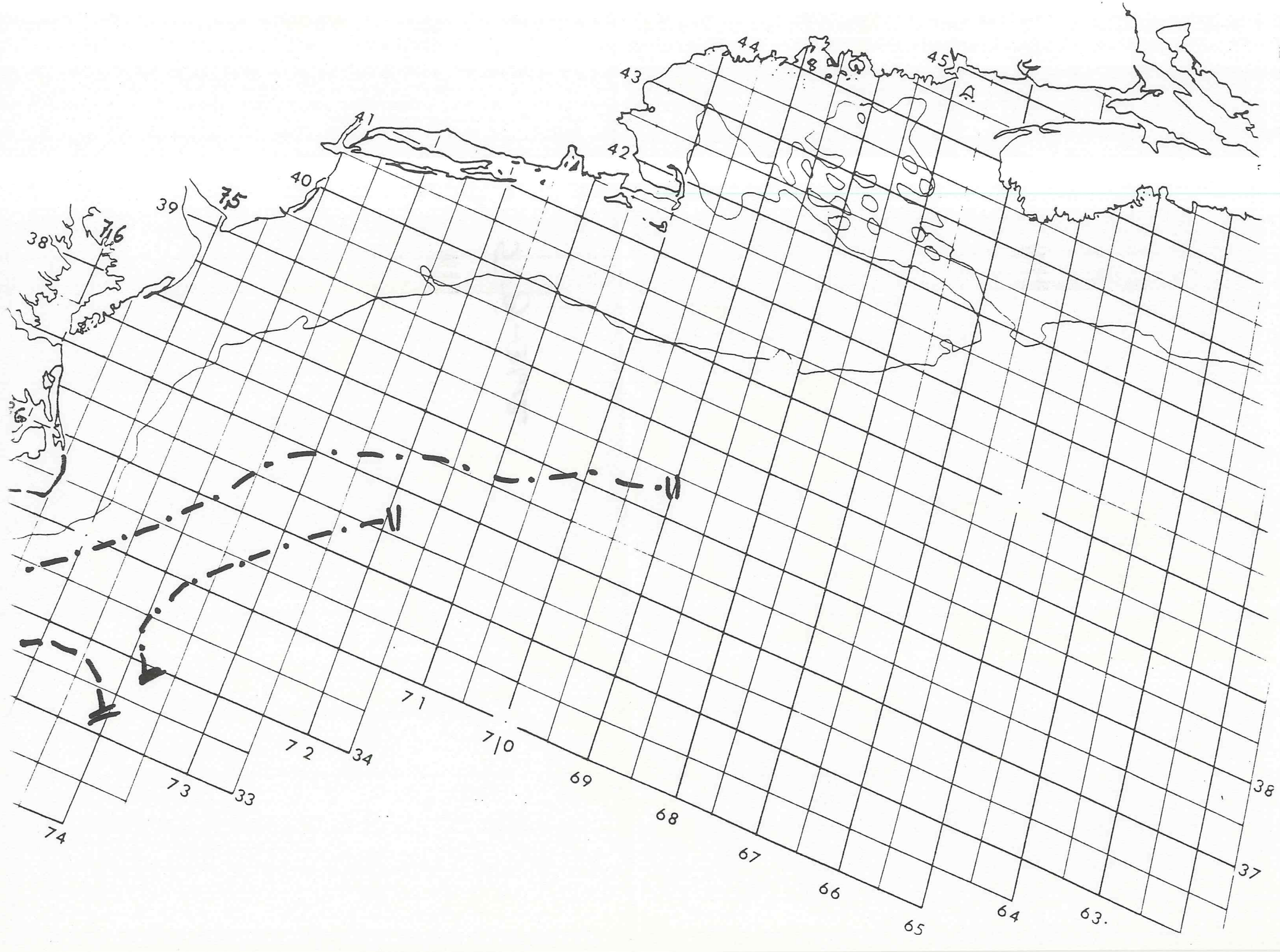


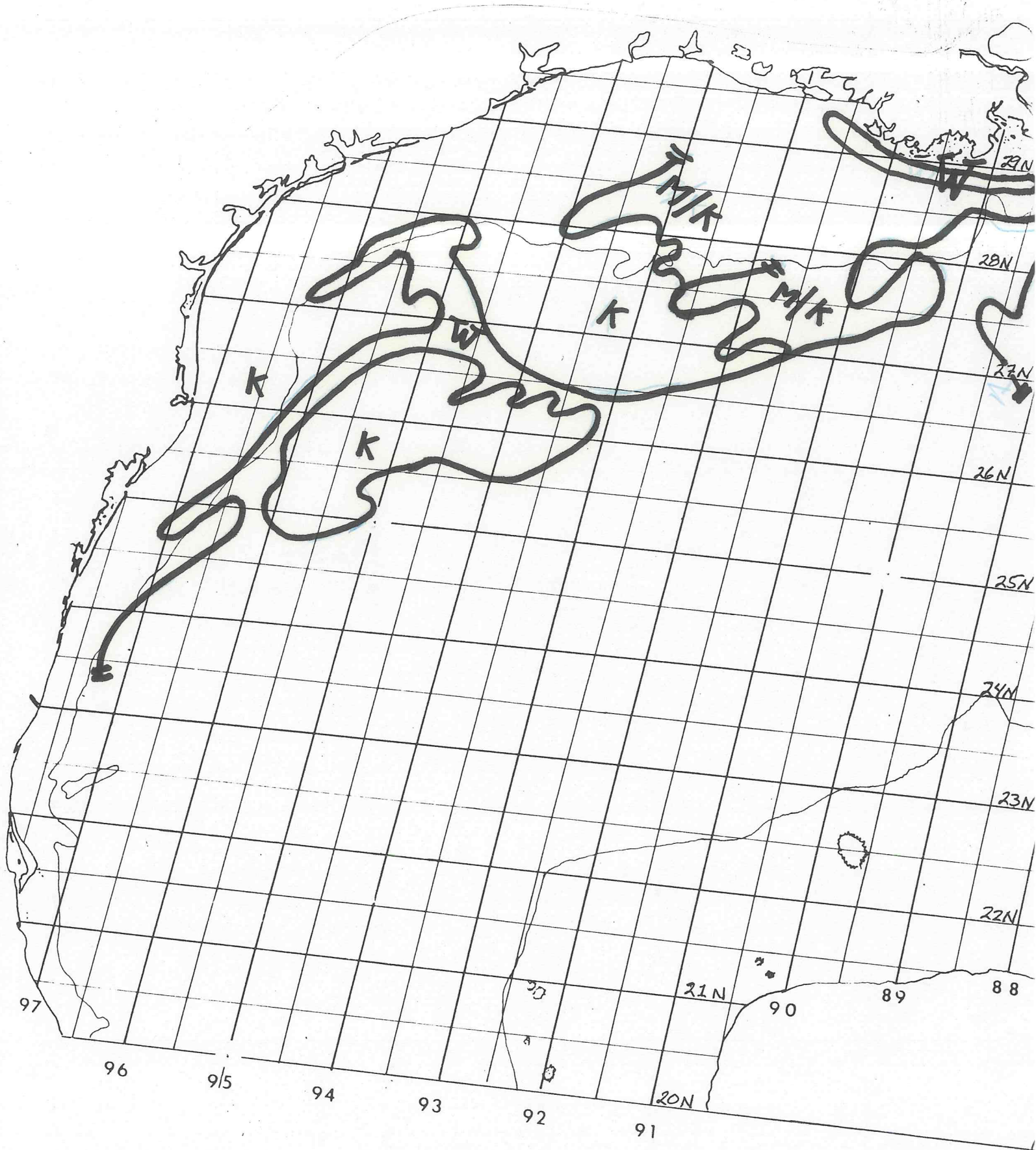
GULF STREAM WALL BULLETIN

LOOP CURRENT BULLETIN



MIAMI SFSS ANALYSIS OF THE GULF STREAM: 22 April 1992 PART B





**GULF STREAM SYSTEM
FLOW CHART NO. 2450**

NOAA Miami SFSS

**GULF STREAM SYSTEM
FLOW CHART NO. 2450**

Date: **24 APR 1992**

Depicted land should not be used for navigation.
Position lines are for the edges of warmer water.

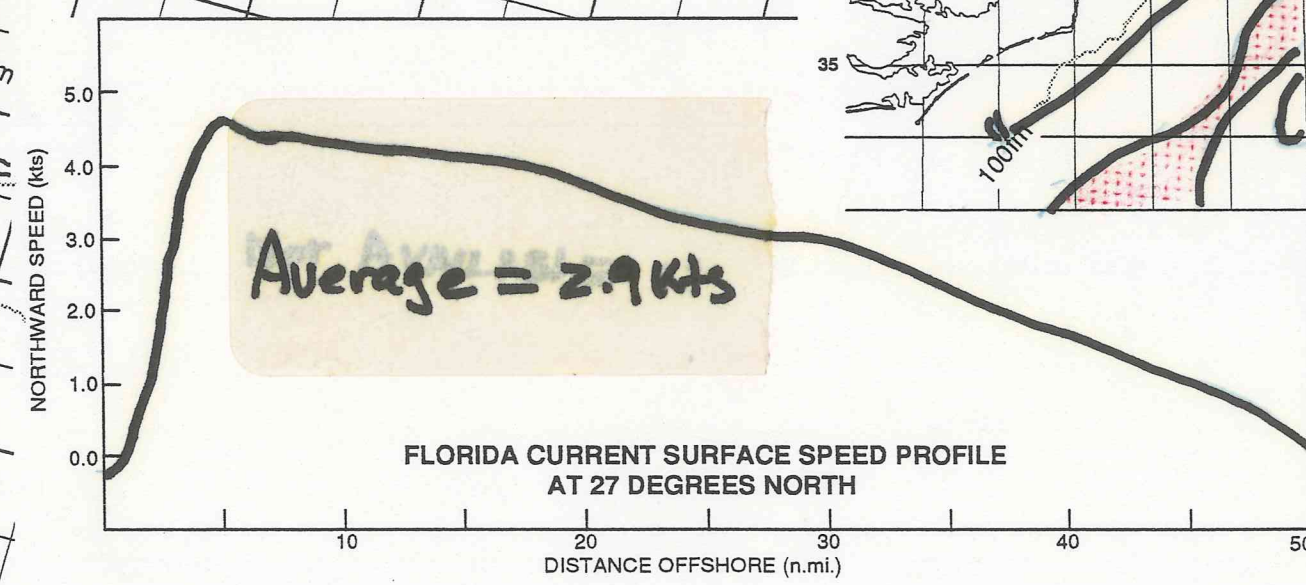
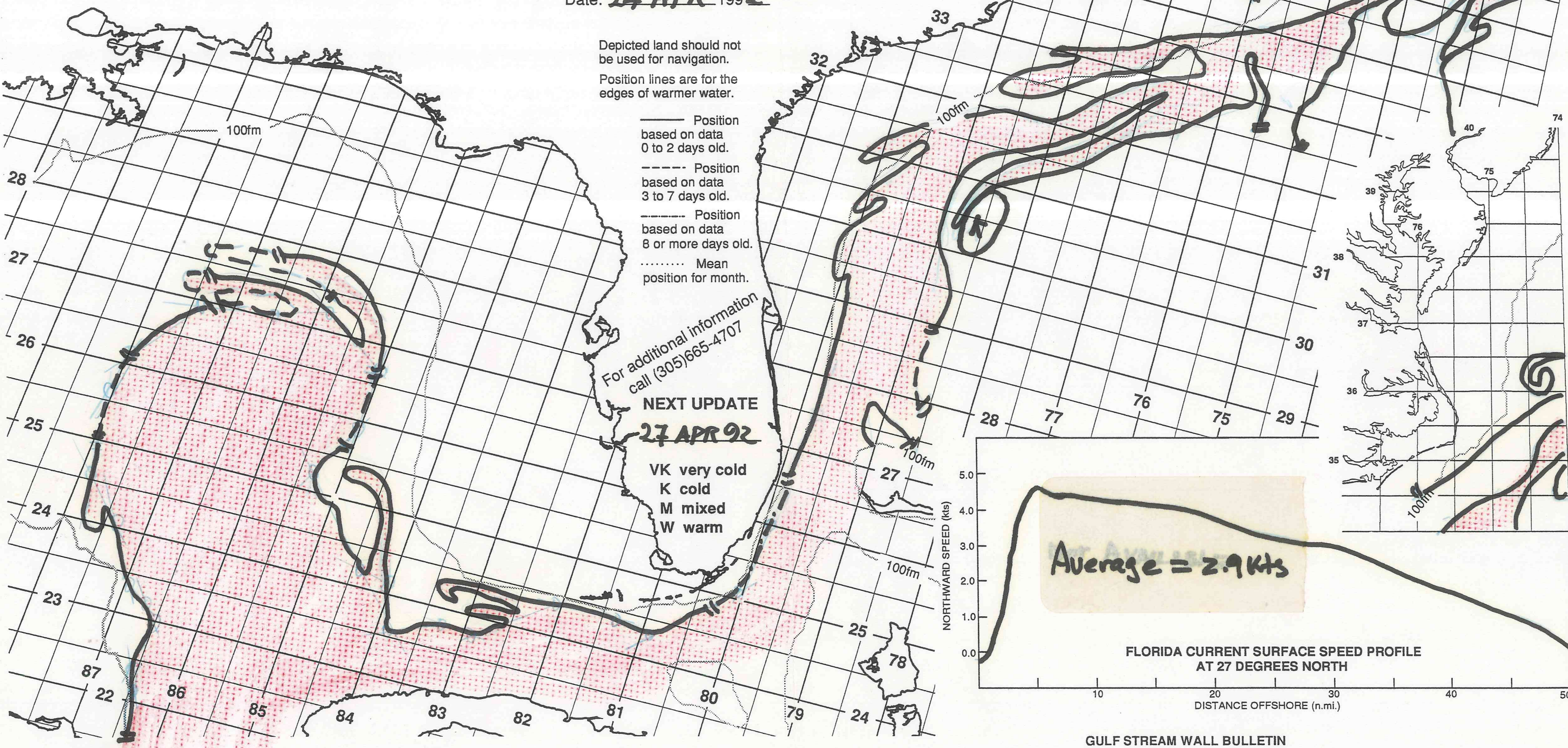
- Position based on data 0 to 2 days old.
- - - - Position based on data 3 to 7 days old.
- Position based on data 8 or more days old.
- Mean position for month.

For additional information call (305)665-4707

NEXT UPDATE


27 APR 92

VK very cold
K cold
M mixed
W warm



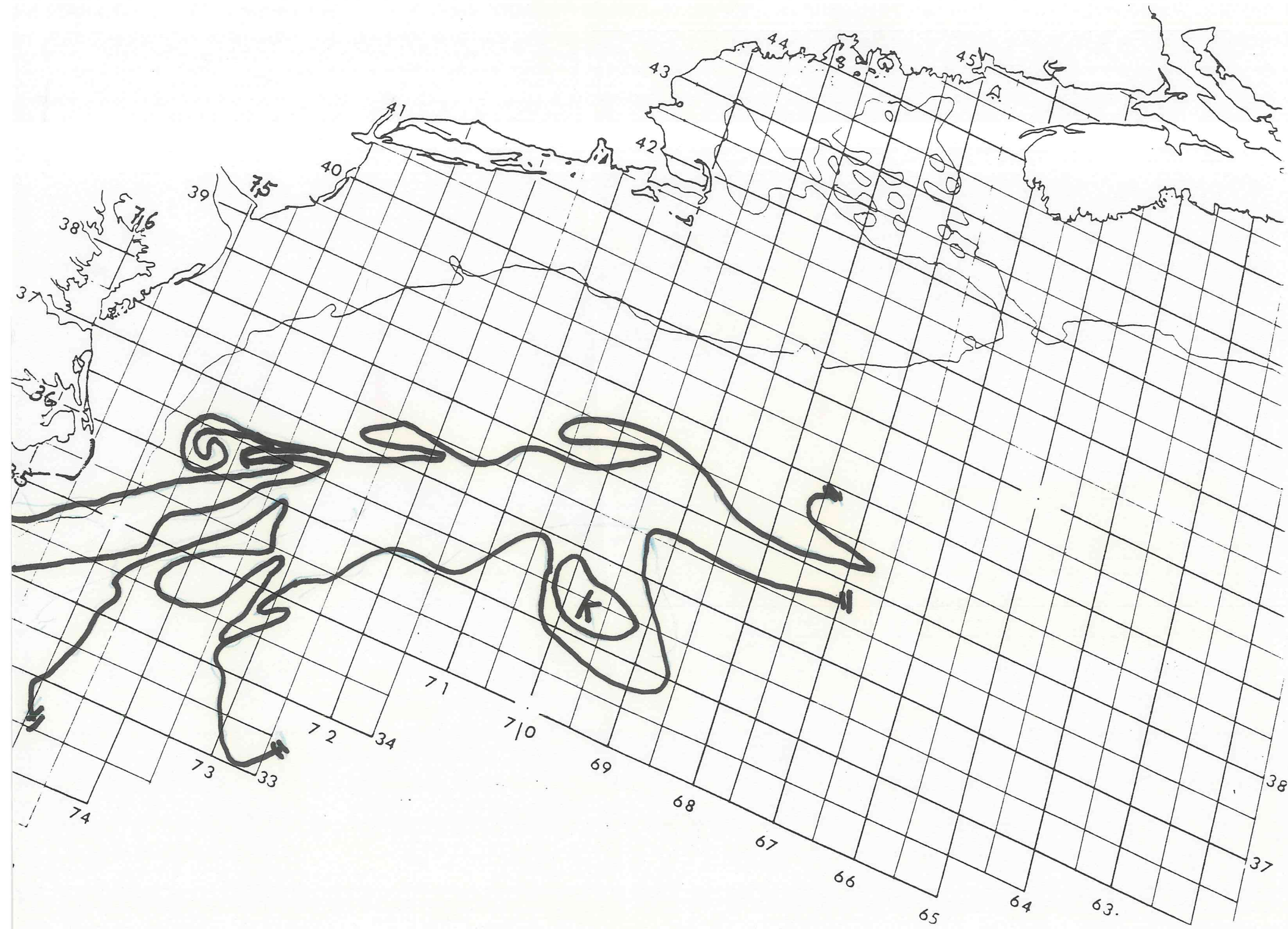
GULF STREAM WALL BULLETIN

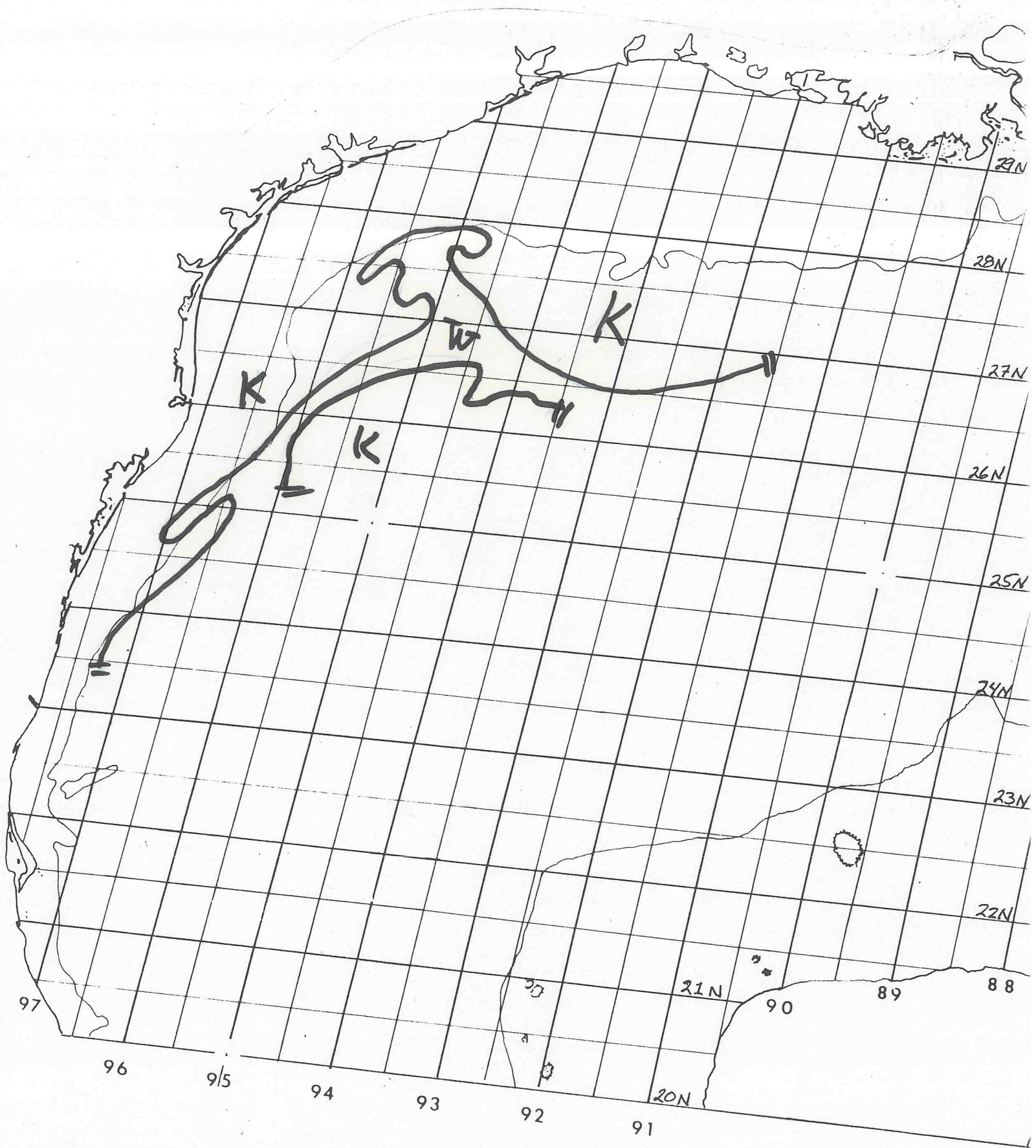
LOOP CURRENT BULLETIN								
217/864	221/865	224/866	230/865	234/879	230/874	246/878	256/880	261/880
269/874	271/865	273/858	267/850	259/851	252/853	242/844	241/841	236/838
238/833	237/828	244/821	244/814	243/808	251/801	260/799		



MIAMI SFSS ANALYSIS OF THE GULF STREAM: 24 APR 1992

PART B





**GULF STREAM SYSTEM
FLOW CHART NO. 2450**

NOAA Miami SFSS

**GULF STREAM SYSTEM
FLOW CHART NO. 2450**

Date: **27 APR** 1992

Depicted land should not be used for navigation.
Position lines are for the edges of warmer water.

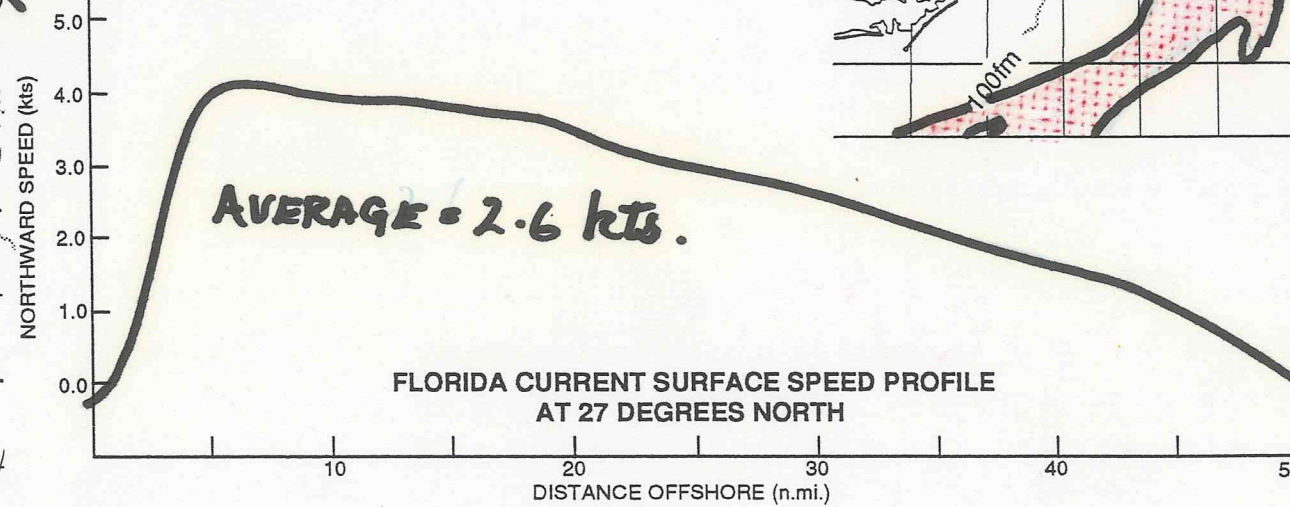
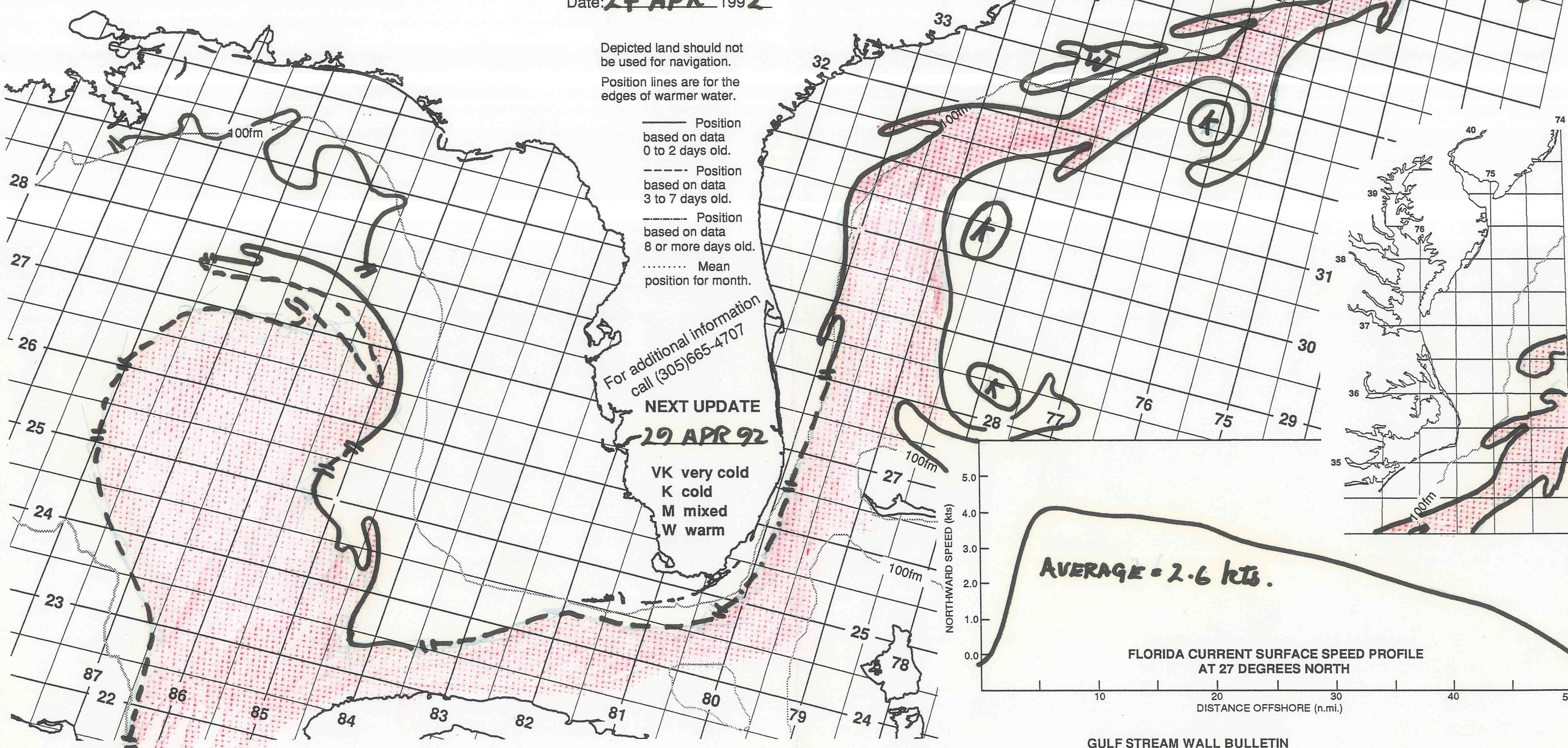
- Position based on data 0 to 2 days old.
- - - - Position based on data 3 to 7 days old.
- Position based on data 8 or more days old.
- Mean position for month.

For additional information call (305)665-4707

NEXT UPDATE

29 APR 92


VK very cold
K cold
M mixed
W warm



GULF STREAM WALL BULLETIN

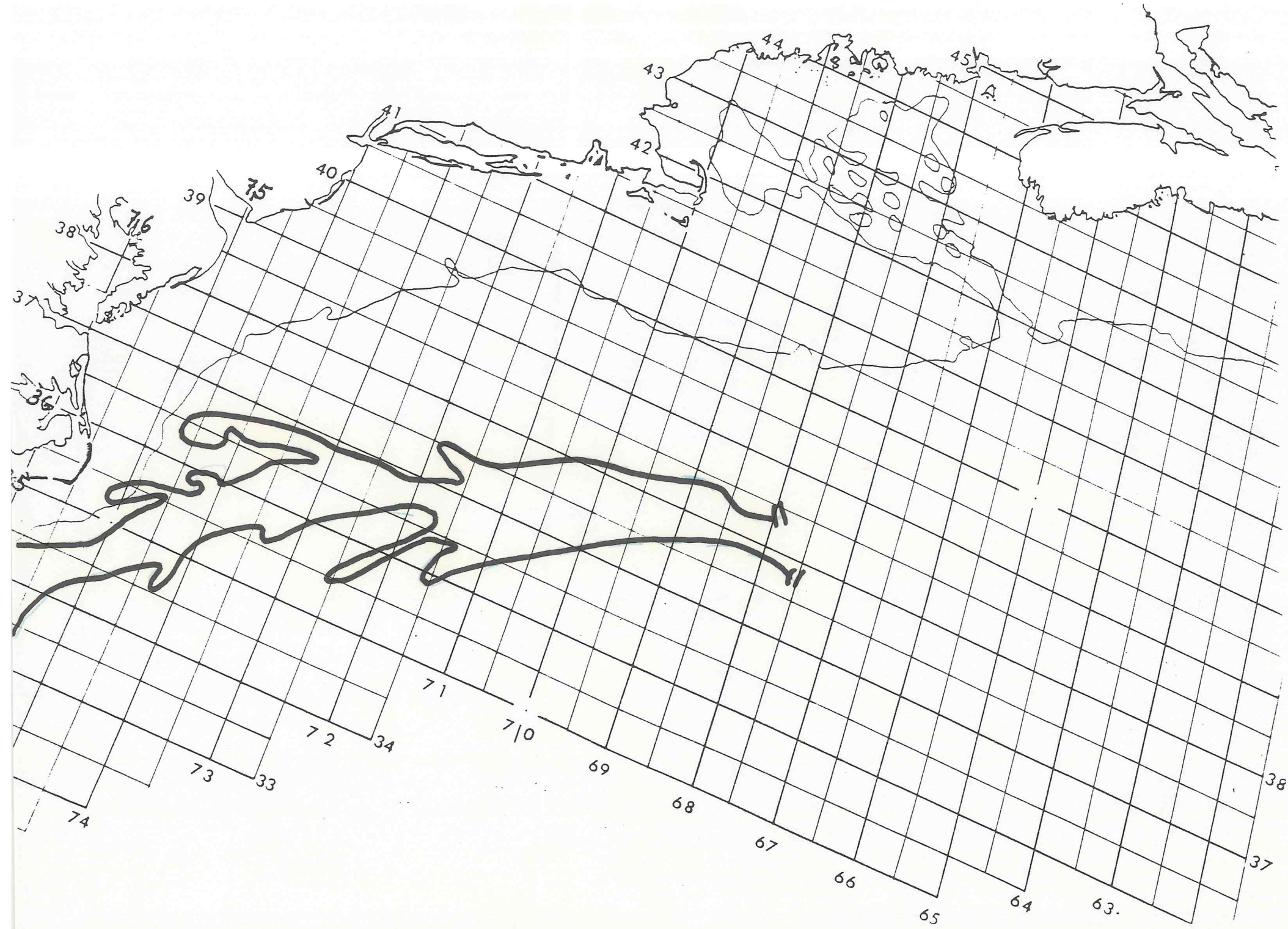
LOOP CURRENT BULLETIN

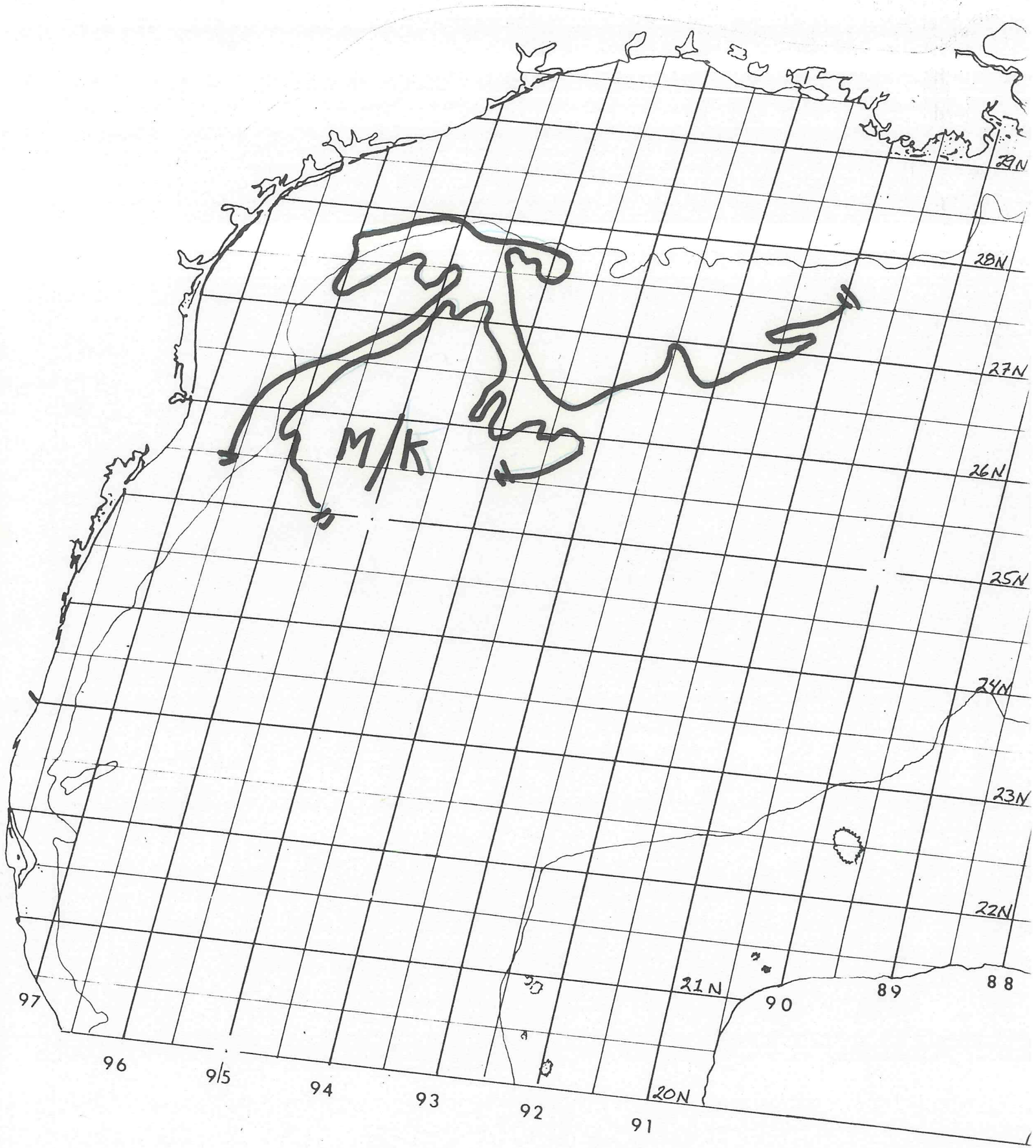
215/864	225/864	229/865	239/873	245/878	249/880	255/881	260/880	269/874
270/869	270/863	271/858	268/854	262/847	254/853	250/852	247/849	241/842
236/843	233/842	235/834	237/830	243/821	244/812	246/804	250/801	256/799
260/799								



MIAMI SFSS ANALYSIS OF THE GULF STREAM: 27 APR 1992

PART B





**GULF STREAM SYSTEM
FLOW CHART NO. 2450**

NOAA Miami SFSS

**GULF STREAM SYSTEM
FLOW CHART NO. 2450**

Date: **29 APR 1992**

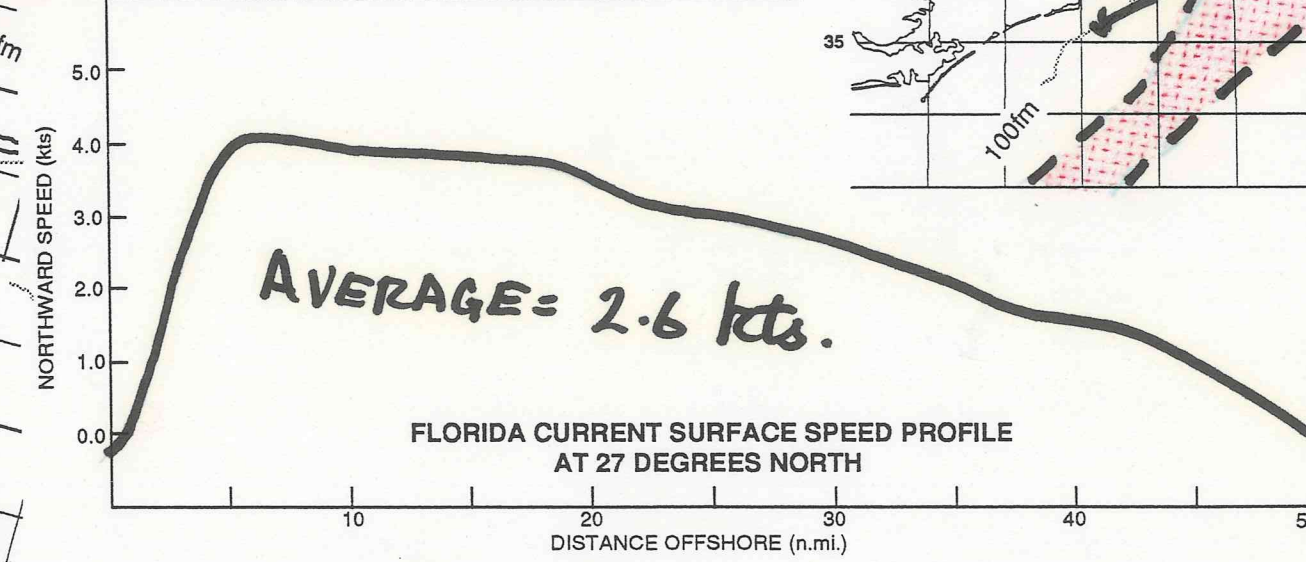
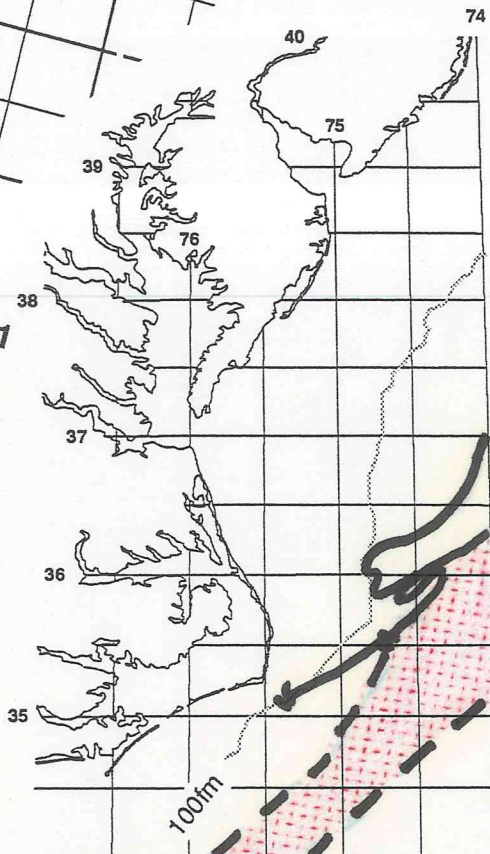
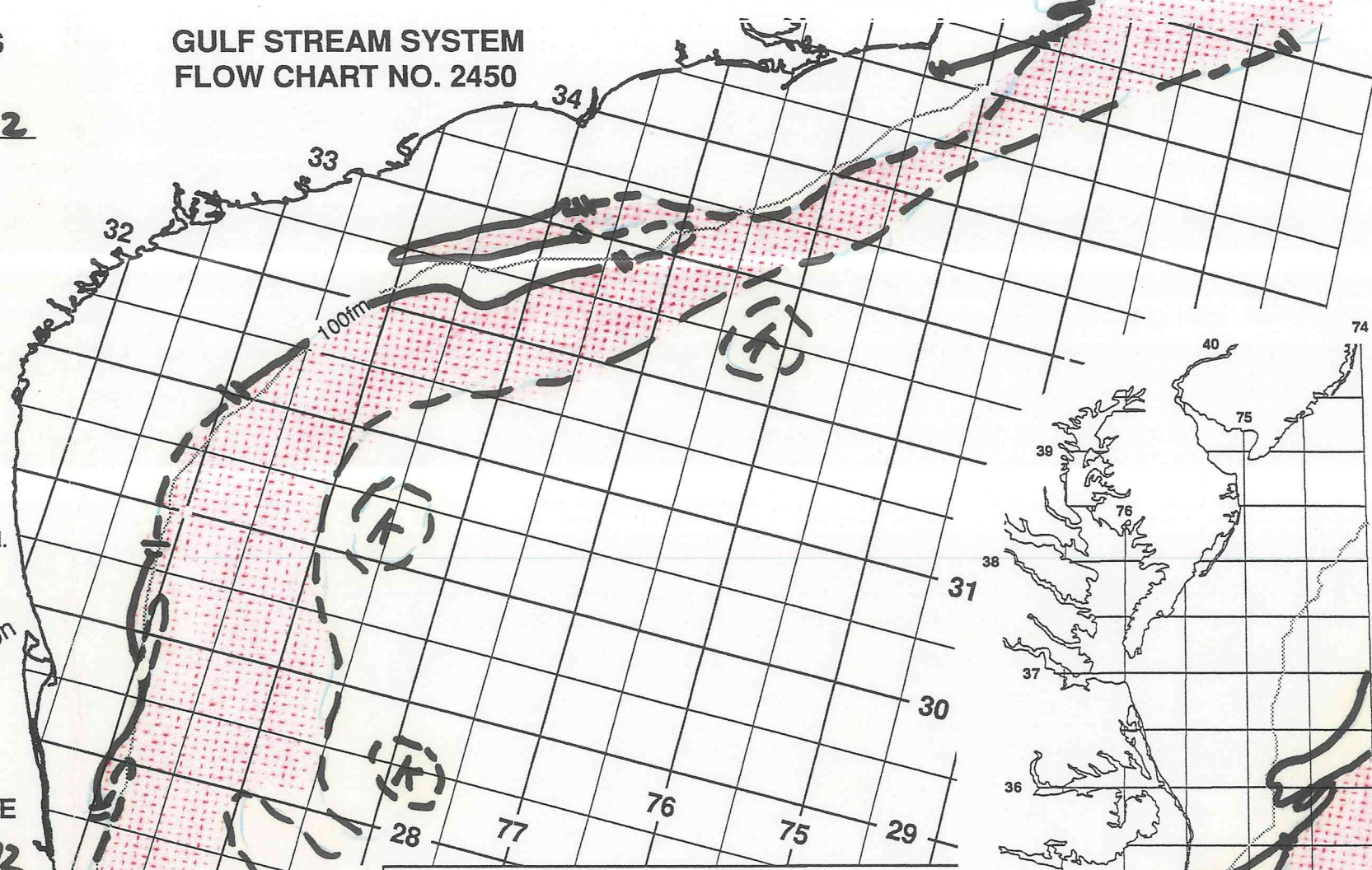
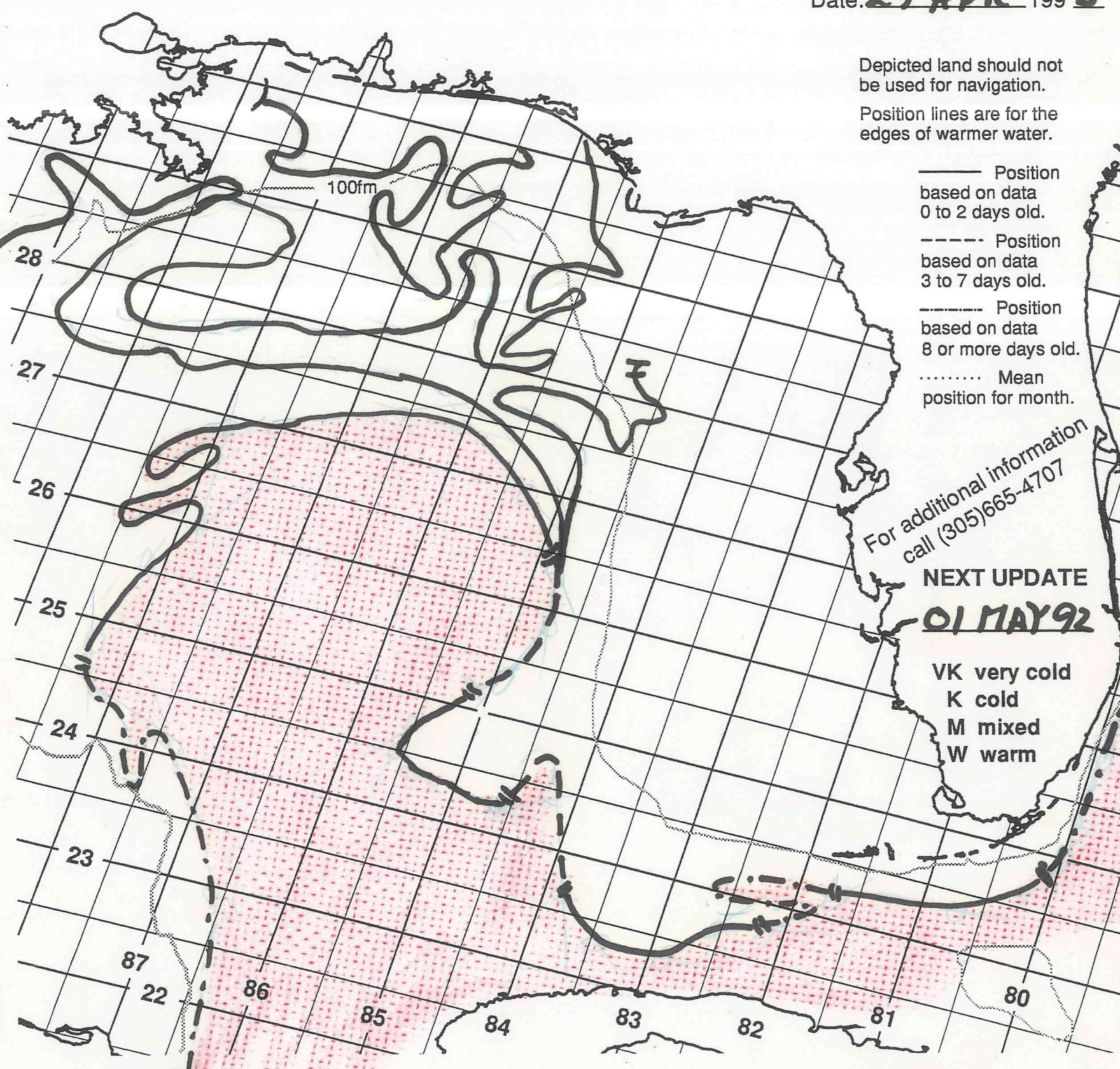
Depicted land should not be used for navigation.
Position lines are for the edges of warmer water.

- Position based on data 0 to 2 days old.
- - - Position based on data 3 to 7 days old.
- · - · - Position based on data 8 or more days old.
- Mean position for month.

For additional information call (305)665-4707

**NEXT UPDATE
01 MAY 92**

VK very cold
K cold
M mixed
W warm



GULF STREAM WALL BULLETIN

LOOP CURRENT BULLETIN

215/863	225/865	230/866	235/869	242/874	244/882	248/883	255/881	260/878
269/879	273/870	274/865	274/860	270/858	264/848	259/847	254/849	248/855
245/856	244/854	242/846	244/841	237/838	233/824	233/829	237/825	238/821
242/816	243/807	246/802	250/800	266/799				



MIAMI SFSS ANALYSIS OF THE GULF STREAM: 29 APR 1992 PART B

