

**GULF STREAM SYSTEM  
FLOW CHART NO. 2450**

NOAA Miami SFSS

**GULF STREAM SYSTEM  
FLOW CHART NO. 2450**

Date: 01 May 199 1

Depicted land should not be used for navigation.  
Position lines are for the edges of warmer water.



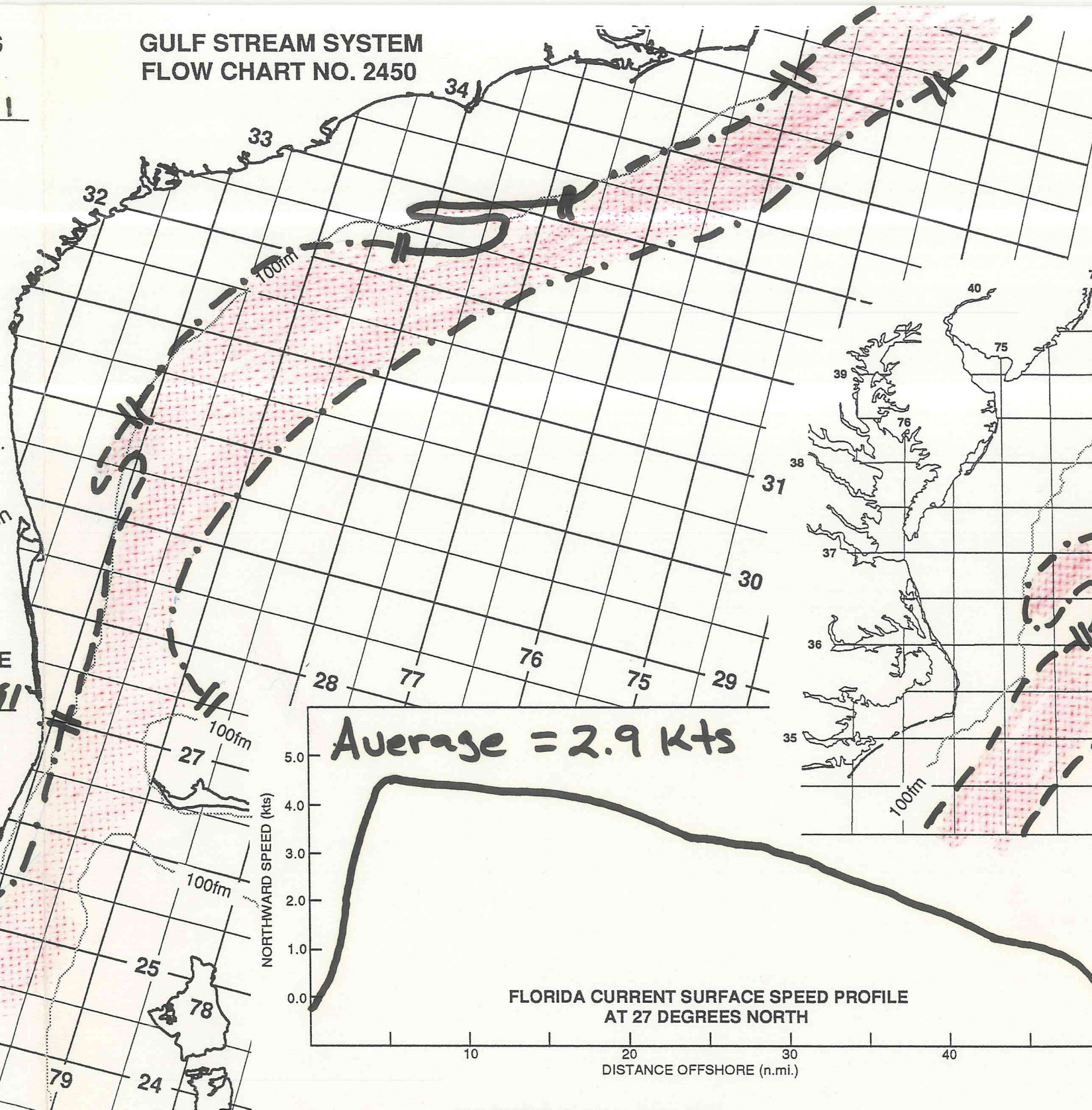
- Position based on data 0 to 2 days old.
- - - - Position based on data 3 to 7 days old.
- · - · Position based on data 3 or more days old.
- Mean position for month.

For additional information call (305)665-4707

**NEXT UPDATE**

03 May 91

VK very cold  
K cold  
M mixed  
W warm



**GULF STREAM WALL BULLETIN**

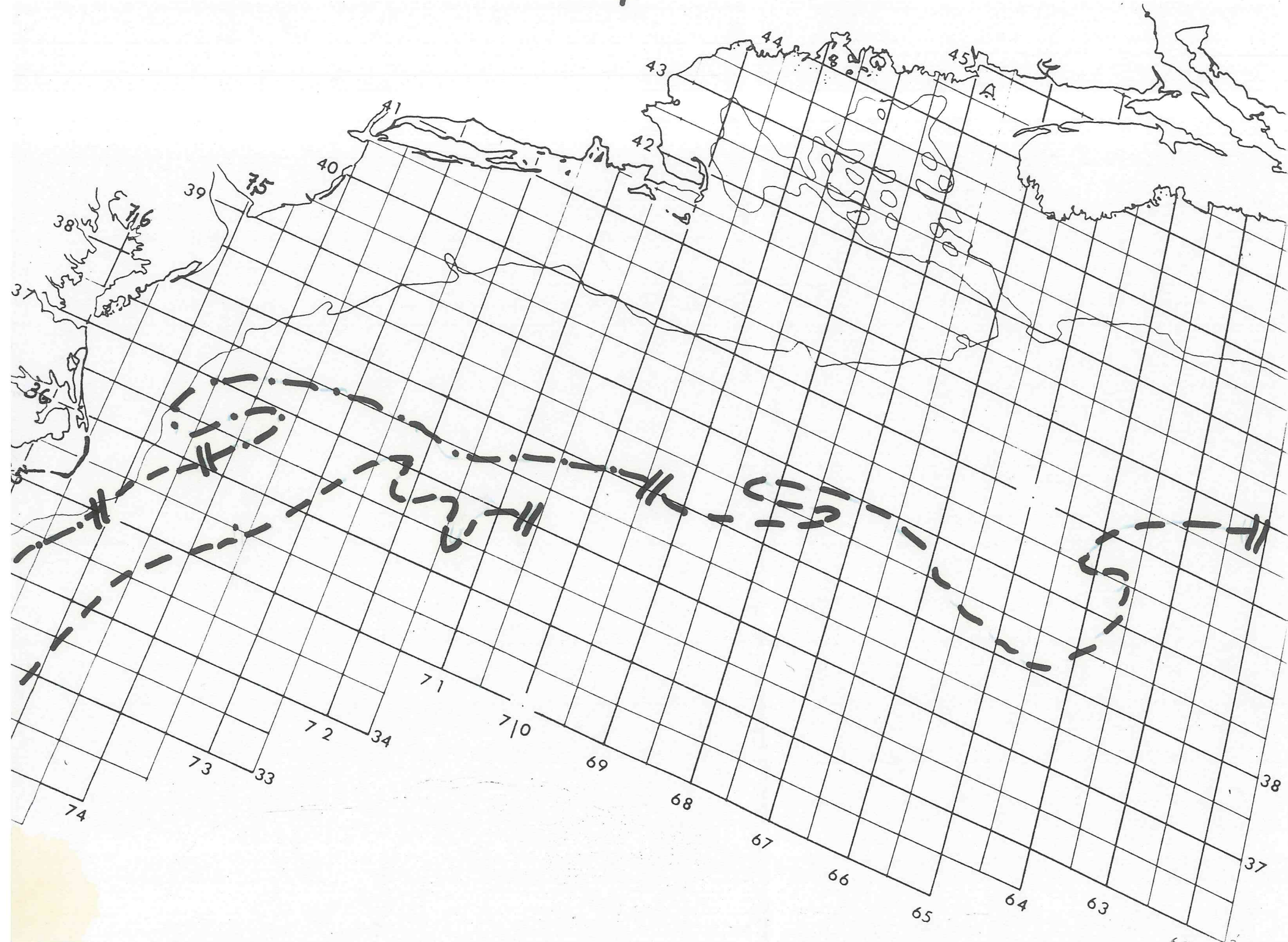

**LOOP CURRENT BULLETIN**

213858	224858	230857	236845	236838	237834	238828	244814	246806
250802	256798	260798	CUTOFF	WARM	EDDY	Bounded	BY...	229873
237876	246887	253888	255878	265880	269862	267858	268850	262844
251848	243862	235868	228873					



MIAMI SFSS ANALYSIS OF THE GULF STREAM: 01 May 1991

PART B





**GULF STREAM SYSTEM  
FLOW CHART NO. 2450**

**NOAA Miami SFSS**

**GULF STREAM SYSTEM  
FLOW CHART NO. 2450**

Date: 3 May 1991

Depicted land should not be used for navigation.  
Position lines are for the edges of warmer water.

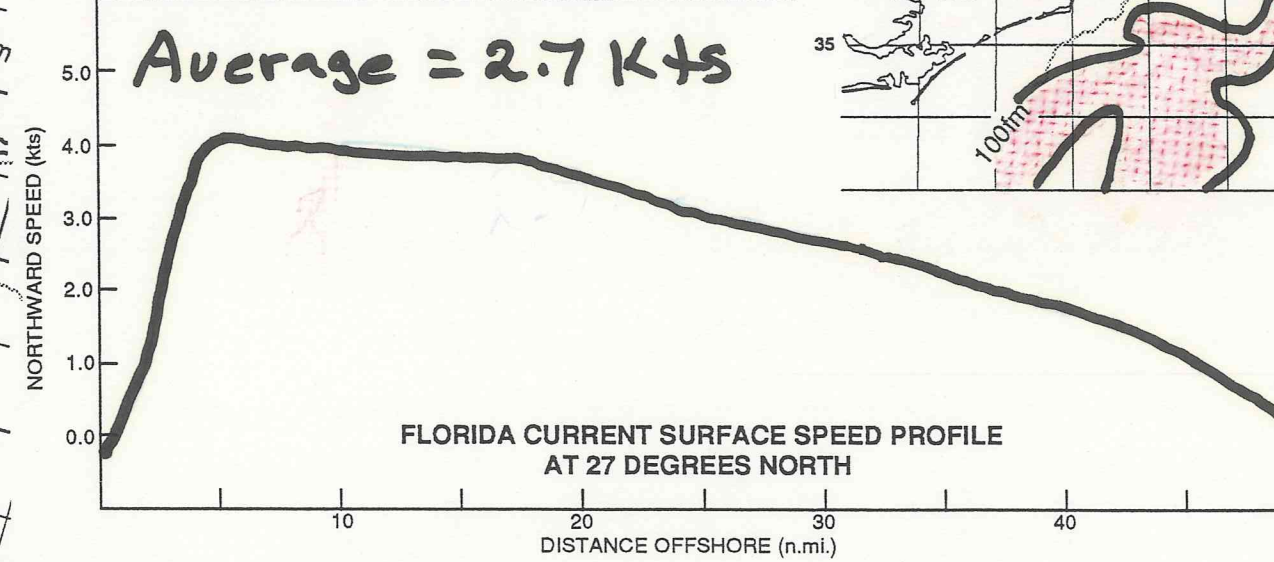
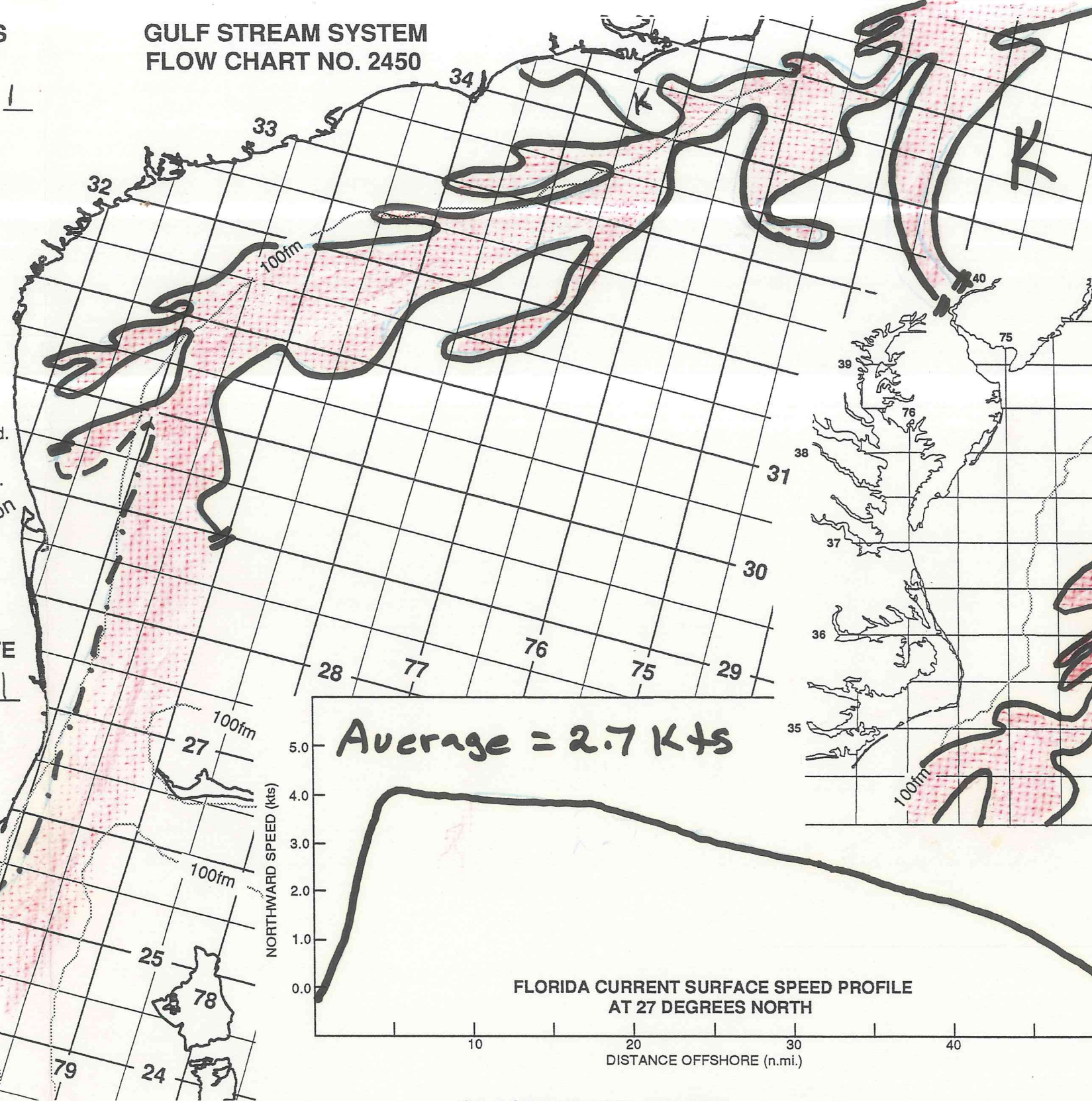
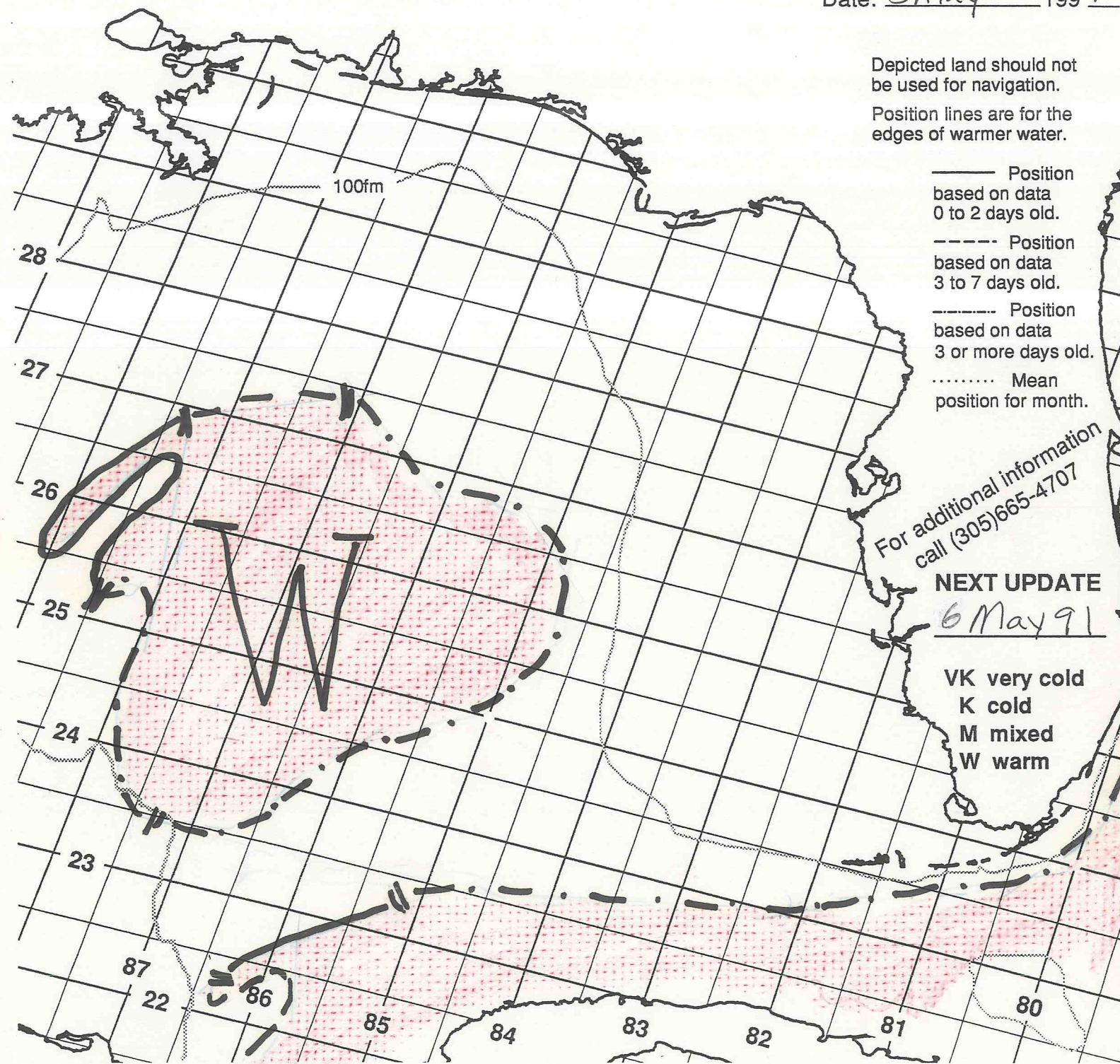
- Position based on data 0 to 2 days old.
- - - Position based on data 3 to 7 days old.
- · · Position based on data 3 or more days old.
- ..... Mean position for month.

For additional information  
call (305)665-4707

**NEXT UPDATE**

6 May 91


VK very cold  
K cold  
M mixed  
W warm



**GULF STREAM WALL BULLETIN**


**LOOP CURRENT BULLETIN**

<u>212860</u>	<u>223857</u>	<u>228858</u>	<u>235848</u>	<u>238835</u>	<u>241820</u>	<u>248803</u>	<u>254799</u>	<u>260793</u>
<u>CUTOFF WARM</u>	<u>EDDY</u>	<u>BOUNDED BY...</u>	<u>235970</u>	<u>235875</u>	<u>245880</u>	<u>252880</u>	<u>260881</u>	<u>269884</u>
<u>260881</u>	<u>269884</u>	<u>274870</u>	<u>268862</u>	<u>268854</u>	<u>264848</u>	<u>257847</u>	<u>249853</u>	<u>245860</u>
<u>235867</u>	<u>235870</u>							





### GULF STREAM SYSTEM FLOW CHART NO. 2450

NOAA Miami SFSS

### GULF STREAM SYSTEM FLOW CHART NO. 2450

Date: 06 MAY 1991


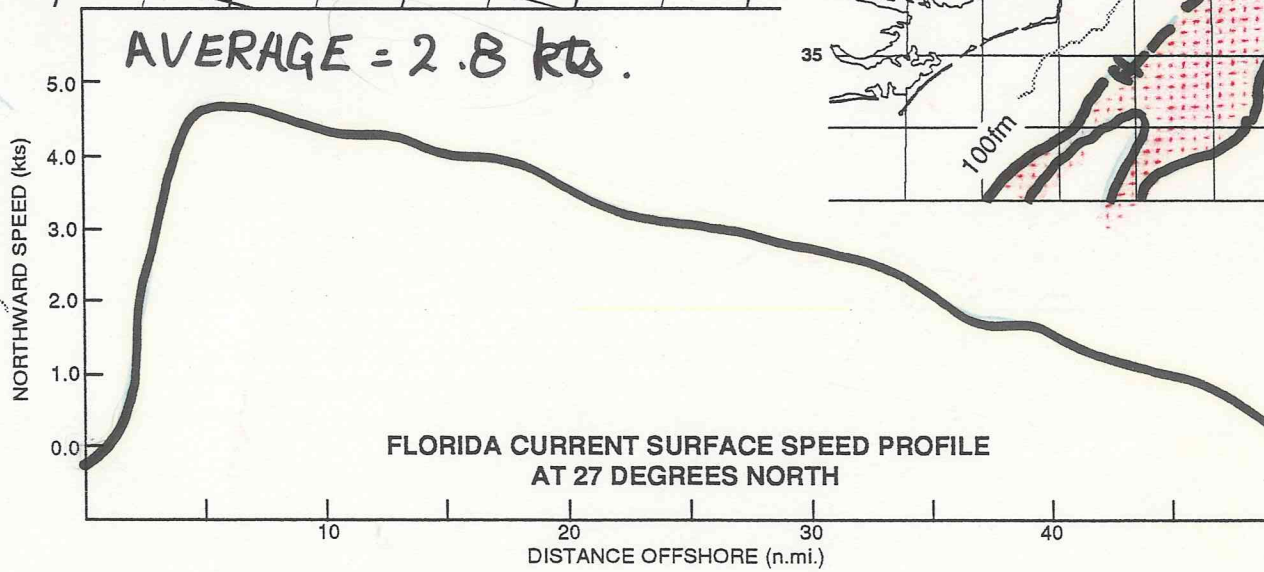
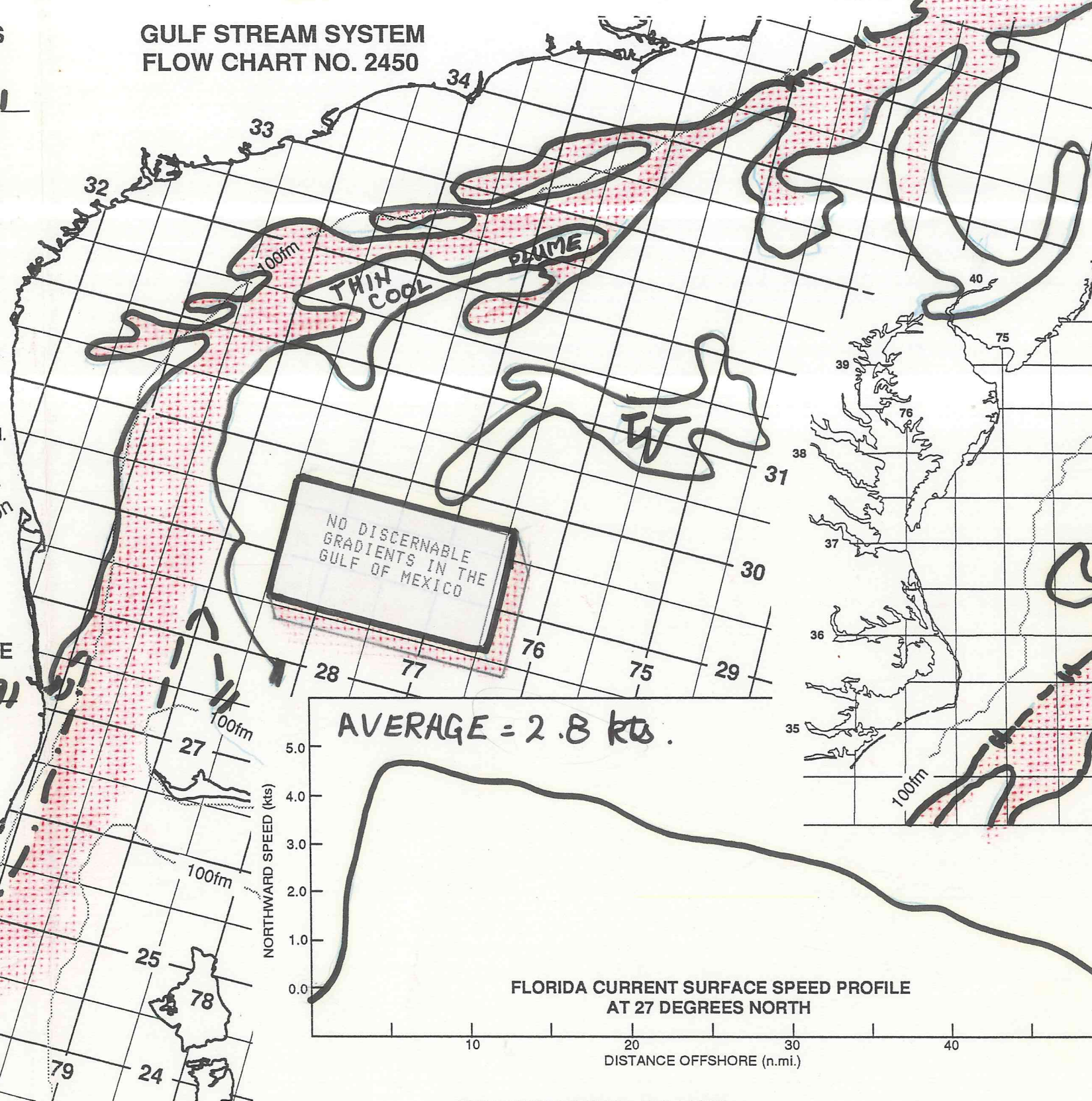

Depicted land should not be used for navigation.  
Position lines are for the edges of warmer water.

- Position based on data 0 to 2 days old.
- Position based on data 3 to 7 days old.
- Position based on data 3 or more days old.
- ..... Mean position for month.

For additional information call (305)665-4707

NEXT UPDATE 08 MAY 91

VK very cold  
K cold  
M mixed  
W warm



GULF STREAM WALL BULLETIN

.....

.....

.....

.....

.....

.....

.....

.....

.....

.....

.....

.....

.....

.....

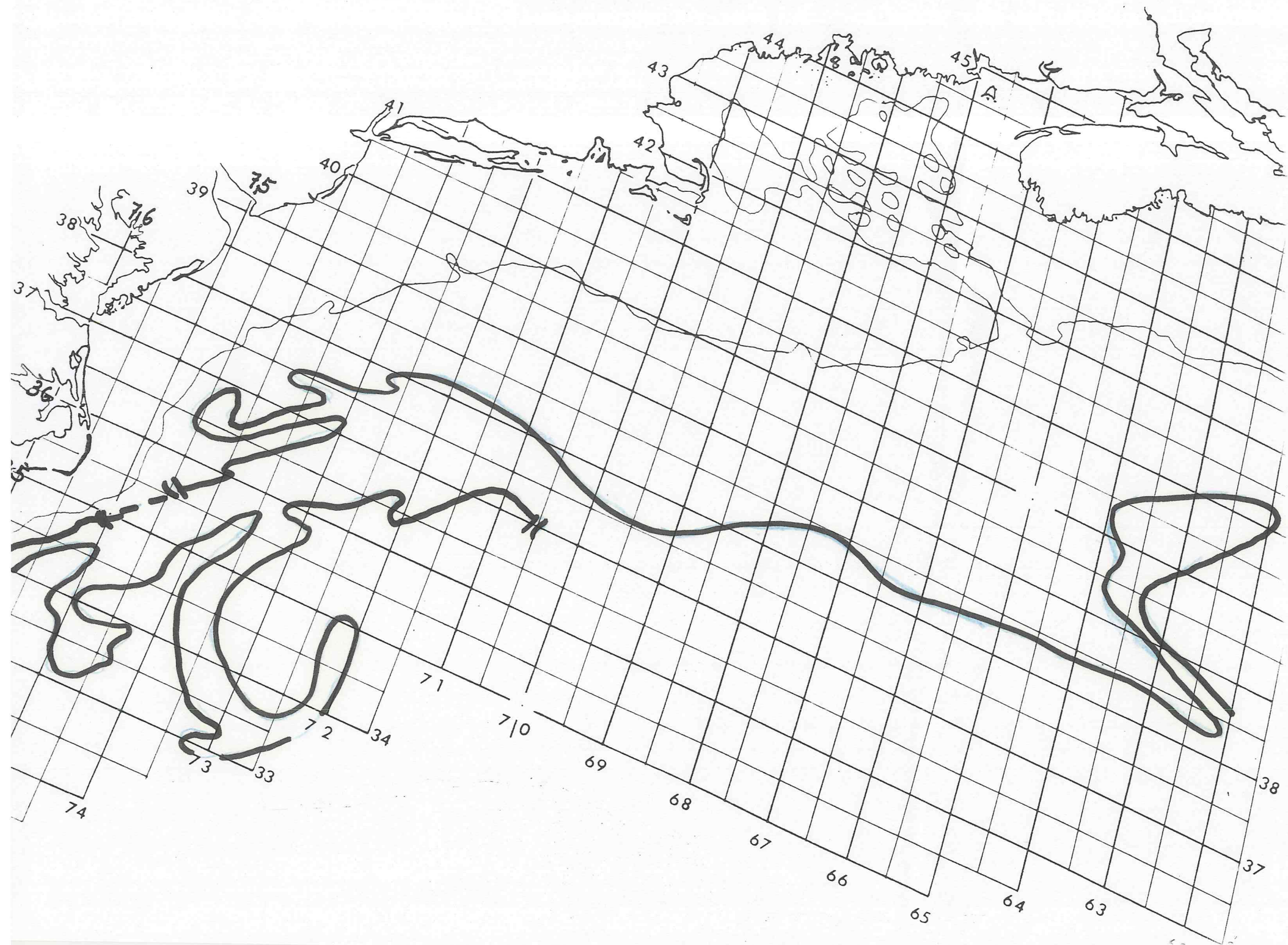
.....

.....

LOOP CURRENT BULLETIN



MIAMI SFSS ANALYSIS OF THE GULF STREAM: 06 MAY 1991 PART B

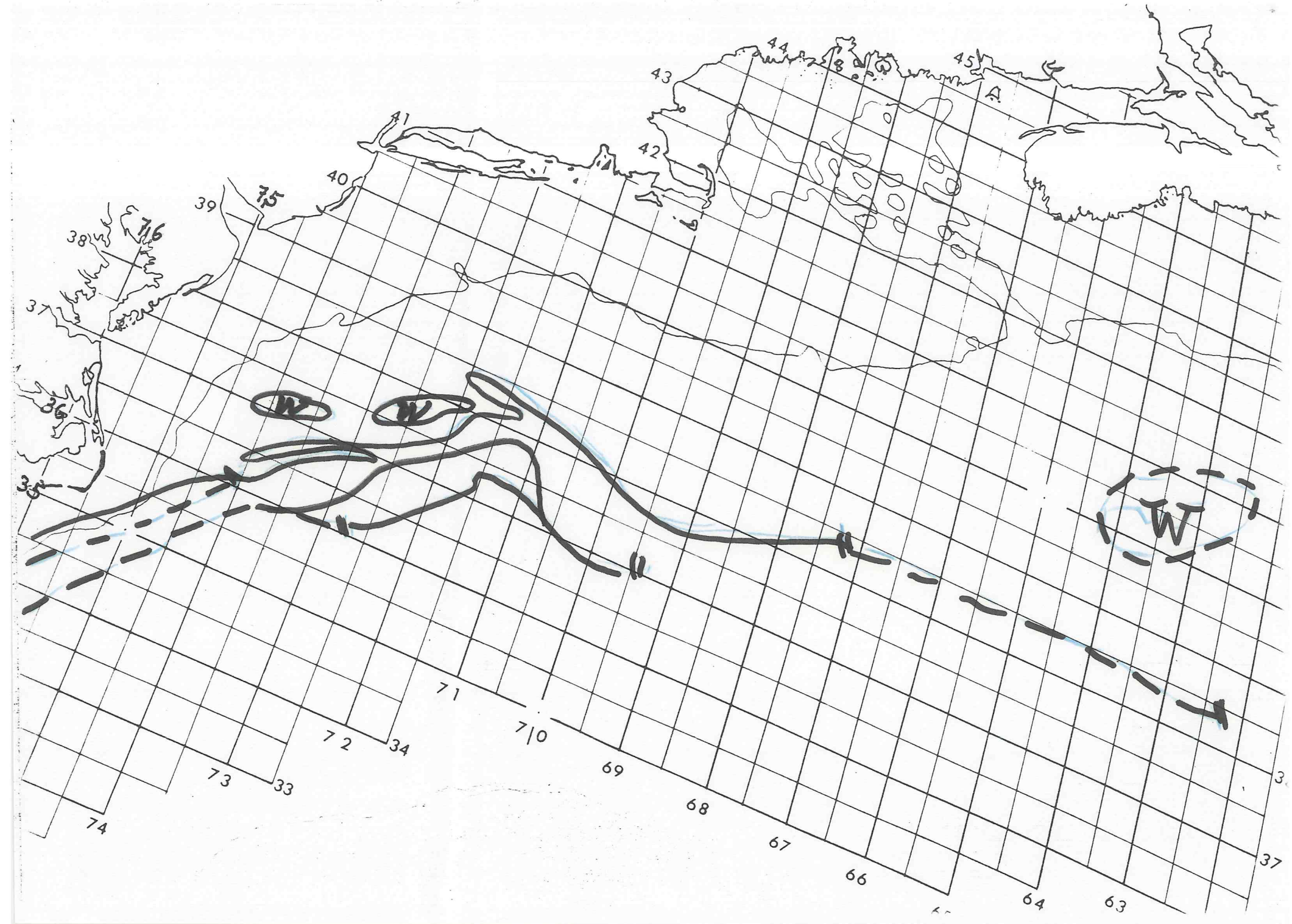








MIAMI SFSS ANALYSIS OF THE GULF STREAM: 08 MAY 1991 PART B

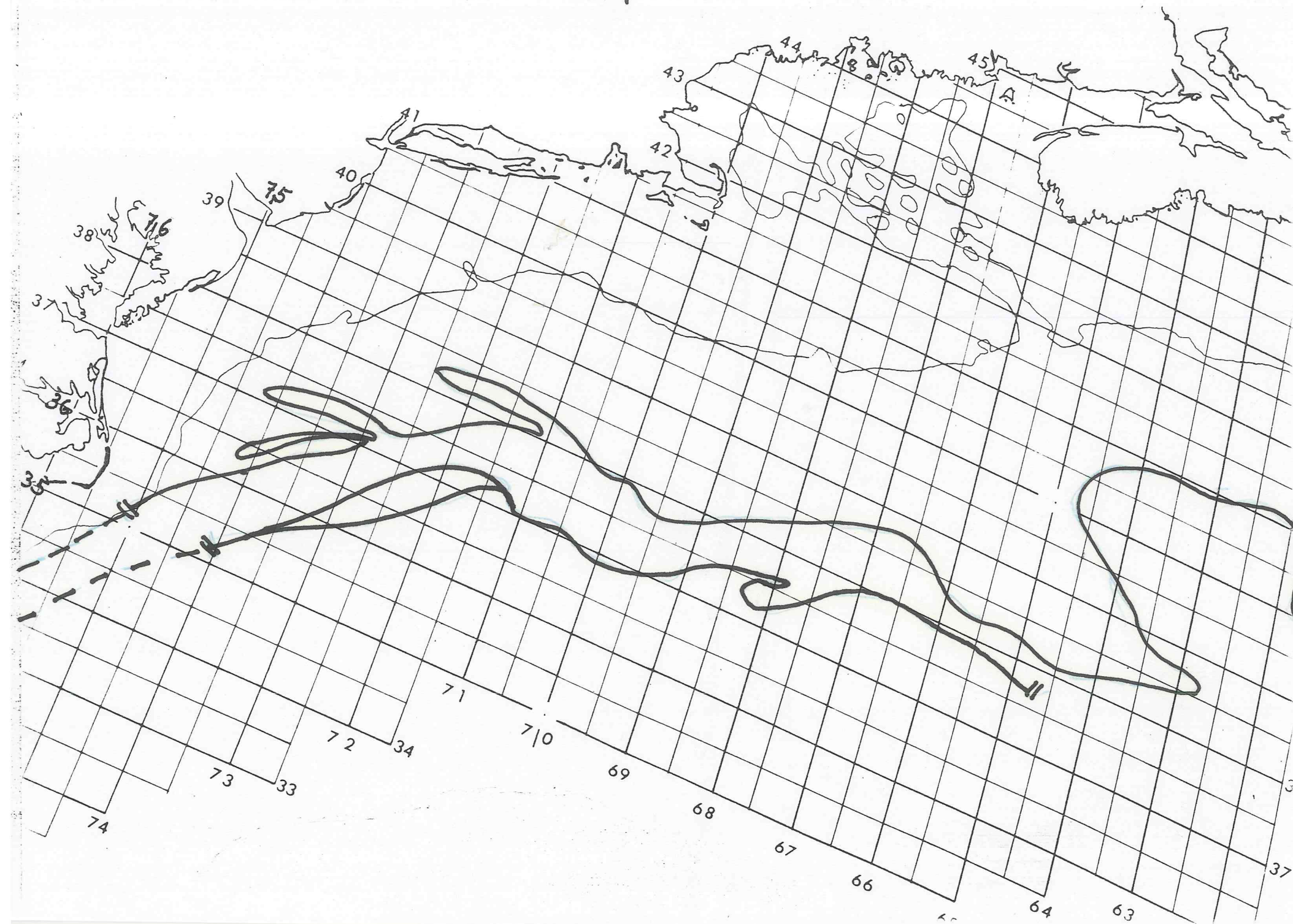








MIAMI SFSS ANALYSIS OF THE GULF STREAM: 10 May 1991 PART B



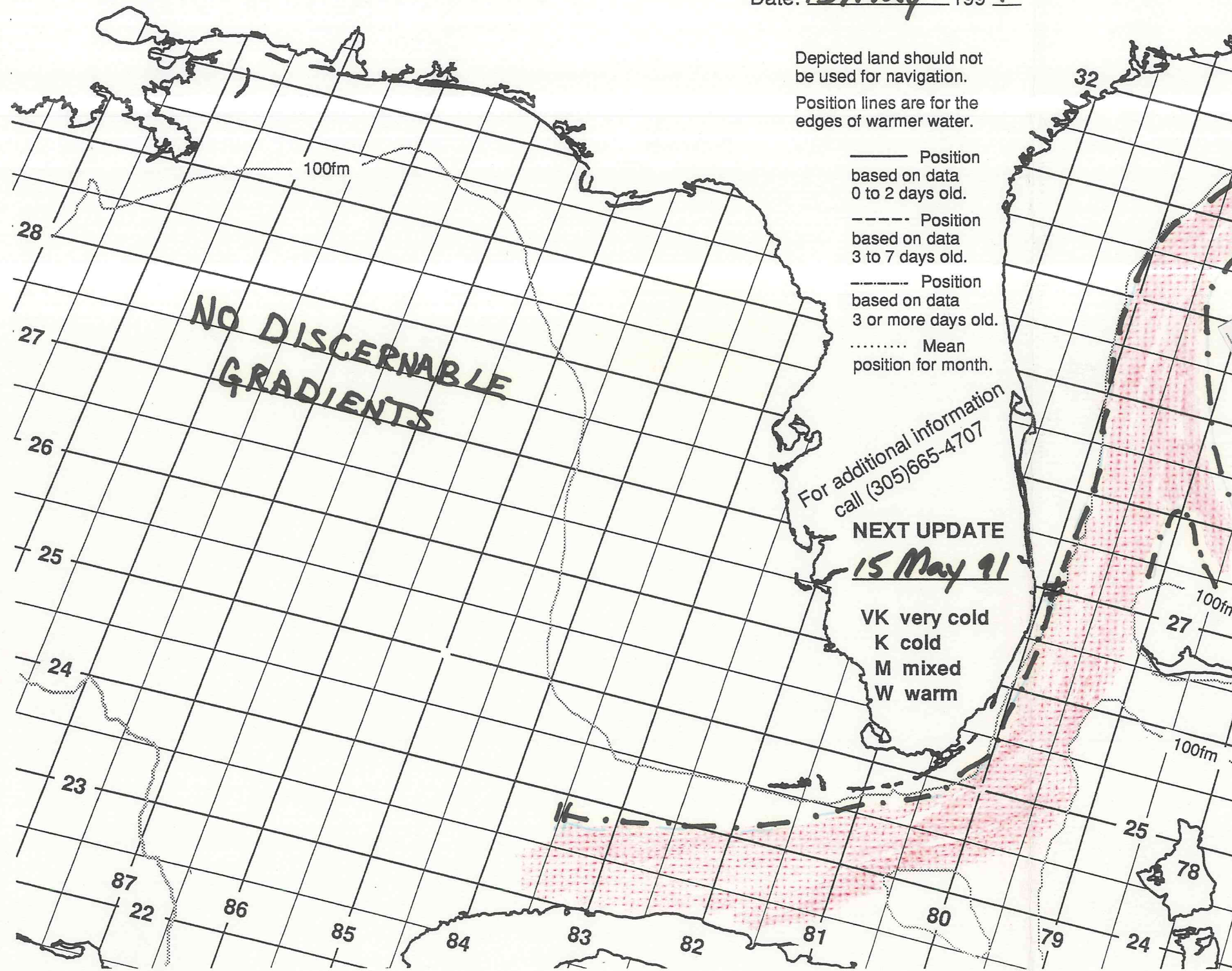


**GULF STREAM SYSTEM  
FLOW CHART NO. 2450**

**NOAA Miami SFSS**

**GULF STREAM SYSTEM  
FLOW CHART NO. 2450**

Date: 13 May 1991



**NO DISCERNABLE  
GRADIENTS IN THE  
GULF OF MEXICO**


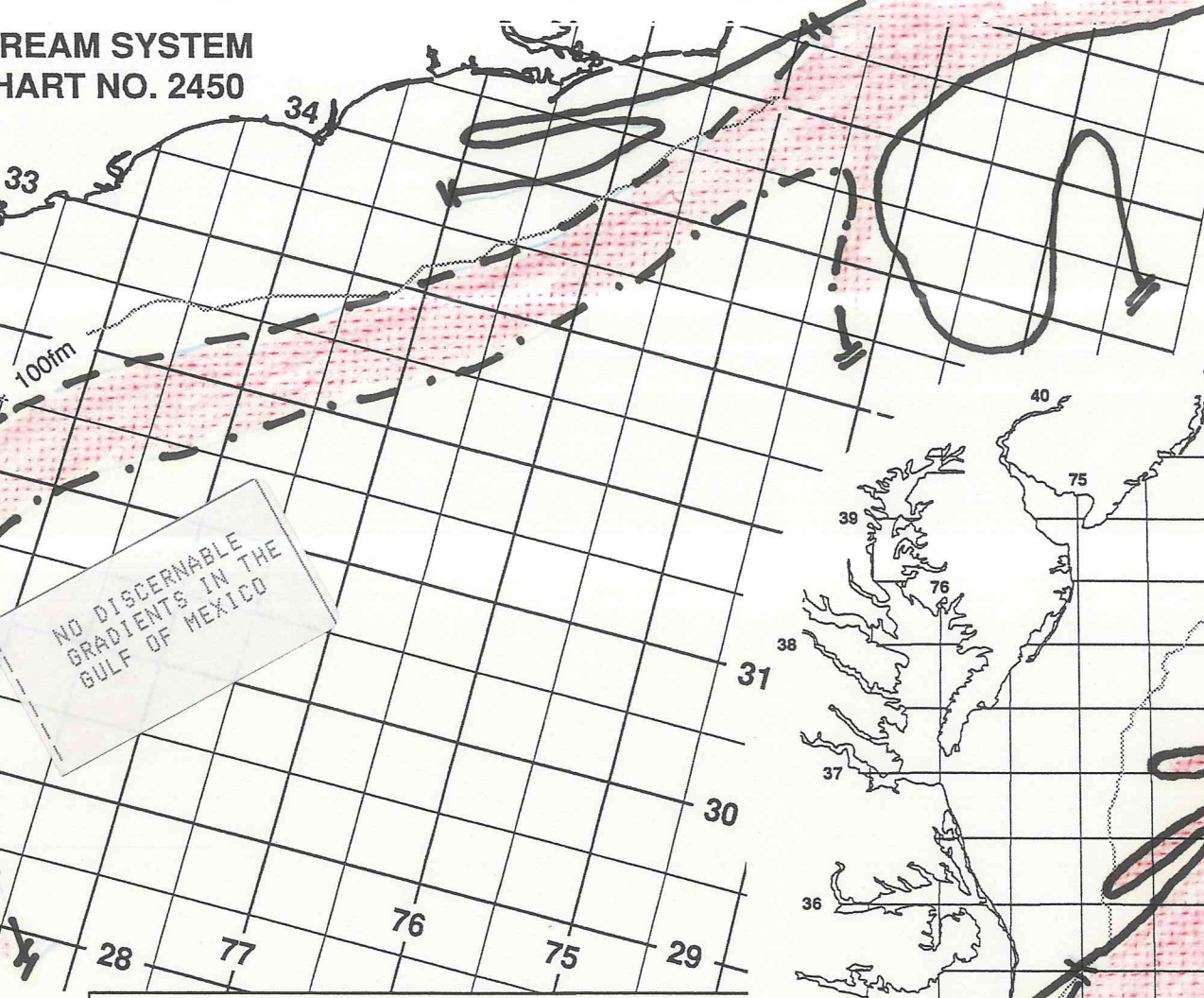
Depicted land should not be used for navigation.  
Position lines are for the edges of warmer water.

- Position based on data 0 to 2 days old.
- - - - - Position based on data 3 to 7 days old.
- - - - - Position based on data 3 or more days old.
- ..... Mean position for month.

For additional information  
call (305)665-4707


**NEXT UPDATE  
15 May 91**

VK very cold  
K cold  
M mixed  
W warm



**GULF STREAM WALL BULLETIN**

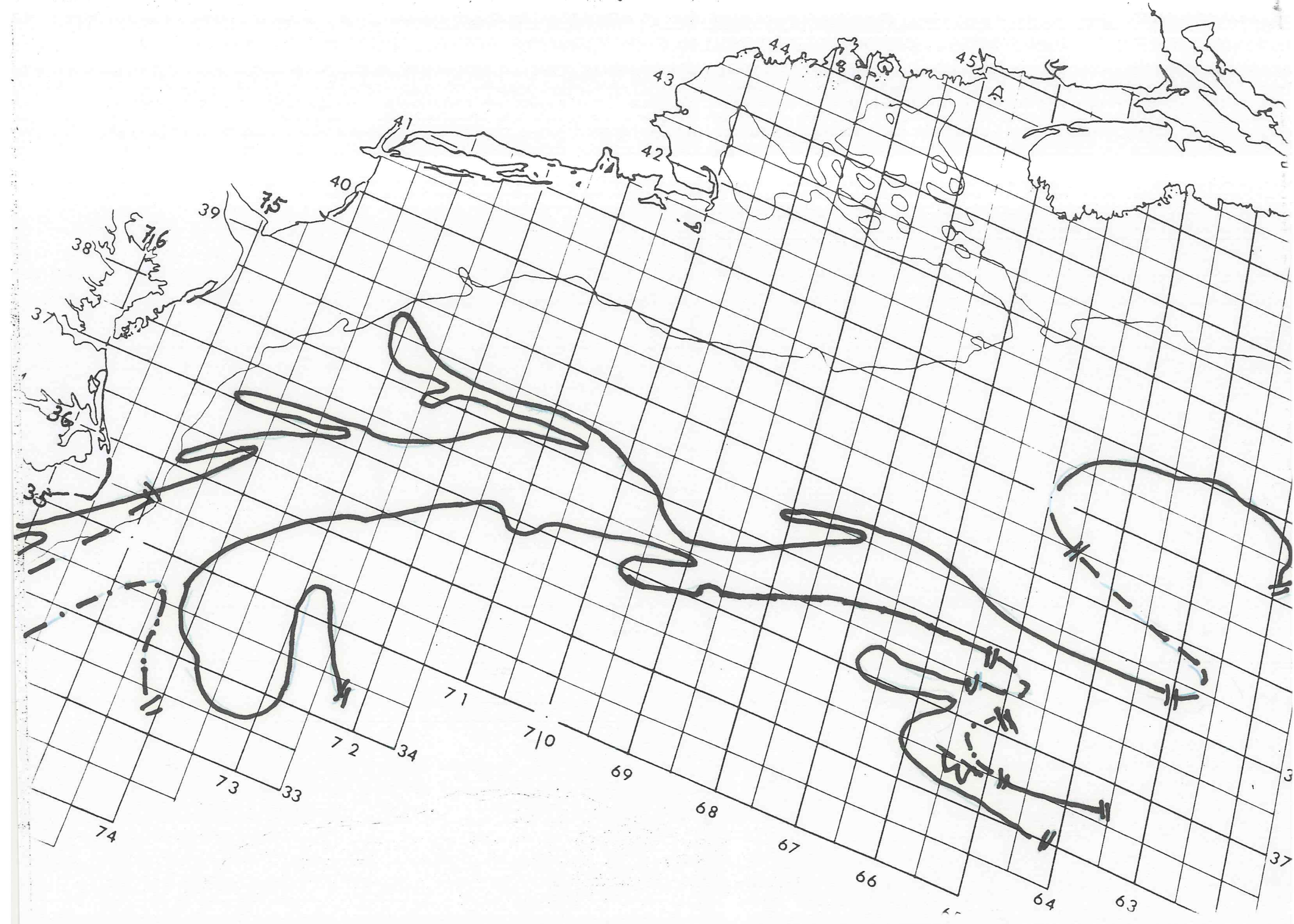

**LOOP CURRENT BULLETIN**



MIAMI SFSS ANALYSIS OF THE GULF STREAM: 13 May 1991

PART B





GULF STREAM SYSTEM  
FLOW CHART NO. 2450

NOAA Miami SFSS

GULF STREAM SYSTEM  
FLOW CHART NO. 2450

Date: 15 May 1991

Depicted land should not be used for navigation.  
Position lines are for the edges of warmer water.

- Position based on data 0 to 2 days old.
- - - - - Position based on data 3 to 7 days old.
- Position based on data 3 or more days old.
- ..... Mean position for month.

For additional information call (305)665-4707

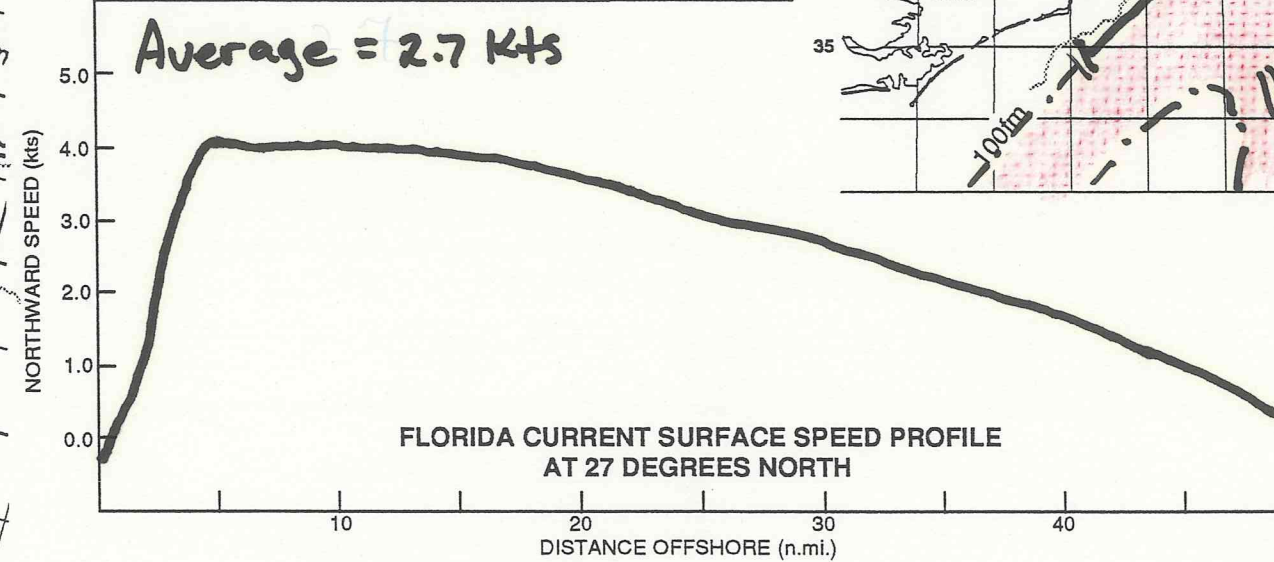
NEXT UPDATE  
17 May 91

VK very cold  
K cold  
M mixed  
W warm

NO DISCERNABLE GRADIENTS IN THE GULF OF MEXICO

NO DISCERNABLE GRADIENTS

Average = 2.7 Kts




GULF STREAM WALL BULLETIN

.....	.....	.....	.....	.....	.....	.....	.....	.....	.....
.....	.....	.....	.....	.....	.....	.....	.....	.....	.....
.....	.....	.....	.....	.....	.....	.....	.....	.....	.....
.....	.....	.....	.....	.....	.....	.....	.....	.....	.....
.....	.....	.....	.....	.....	.....	.....	.....	.....	.....

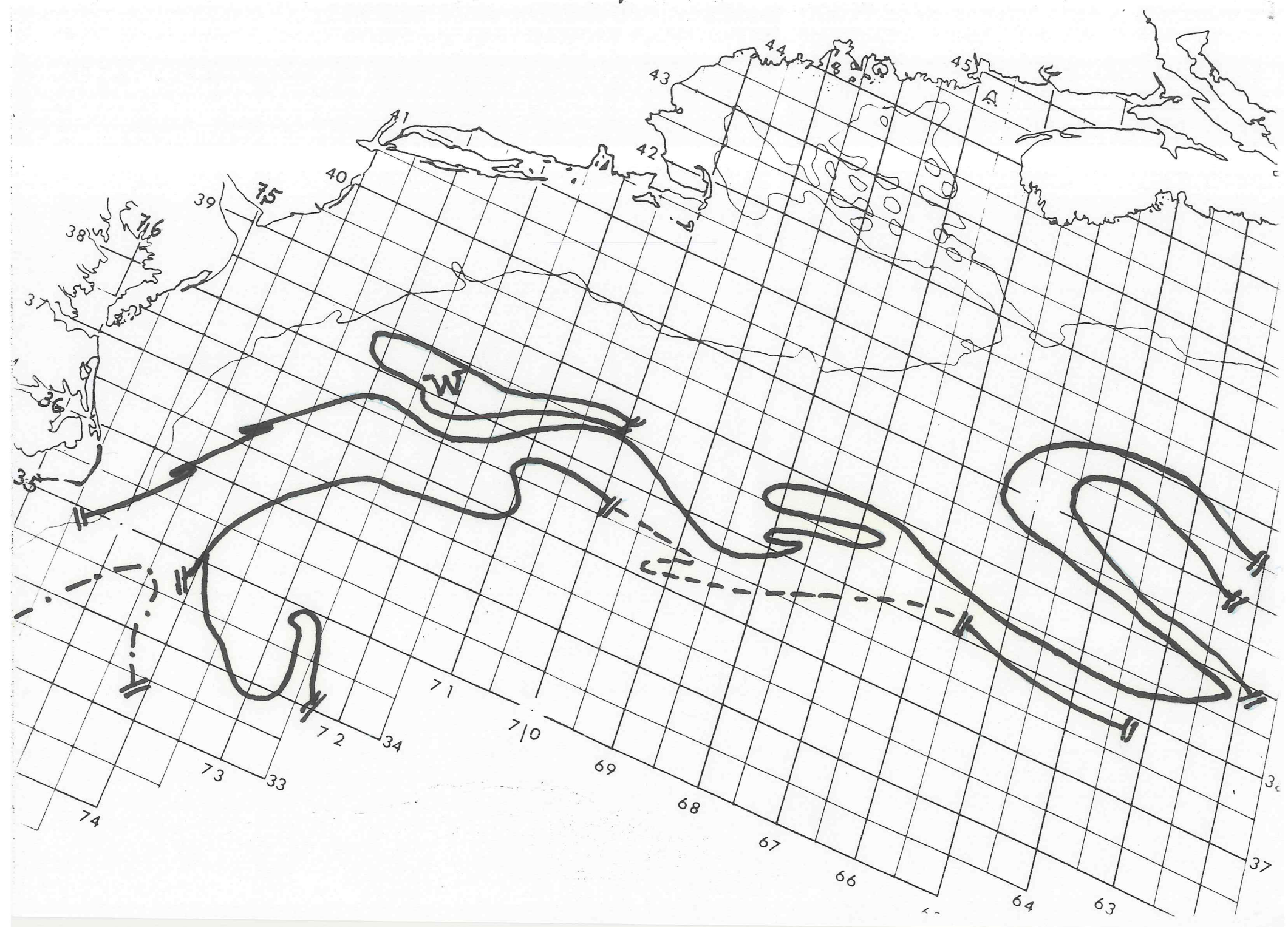
LOOP CURRENT BULLETIN

.....	.....	.....	.....	.....	.....	.....	.....	.....	.....
.....	.....	.....	.....	.....	.....	.....	.....	.....	.....
.....	.....	.....	.....	.....	.....	.....	.....	.....	.....
.....	.....	.....	.....	.....	.....	.....	.....	.....	.....
.....	.....	.....	.....	.....	.....	.....	.....	.....	.....





MIAMI SFSS ANALYSIS OF THE GULF STREAM: 15 May 1991 PART B

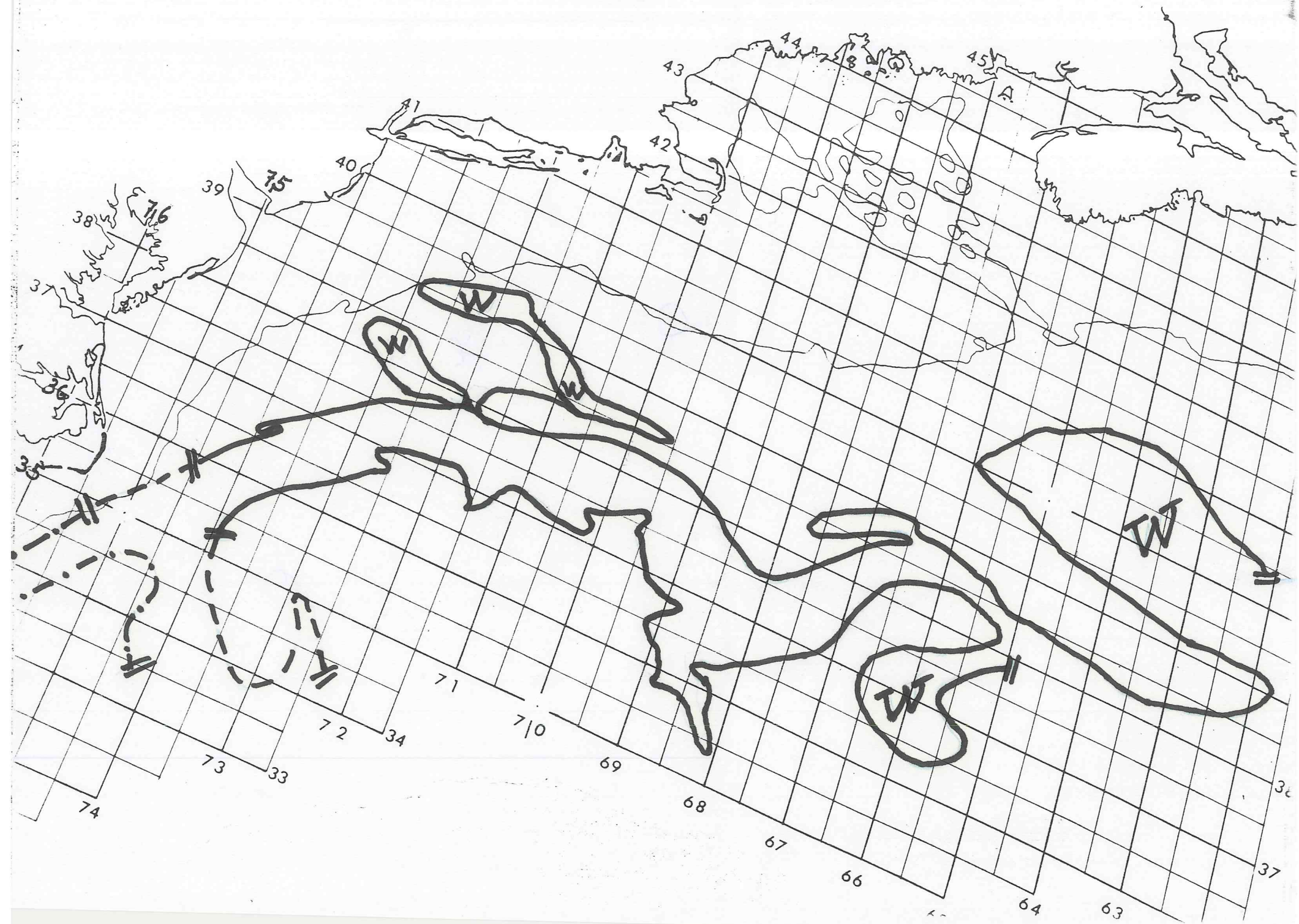








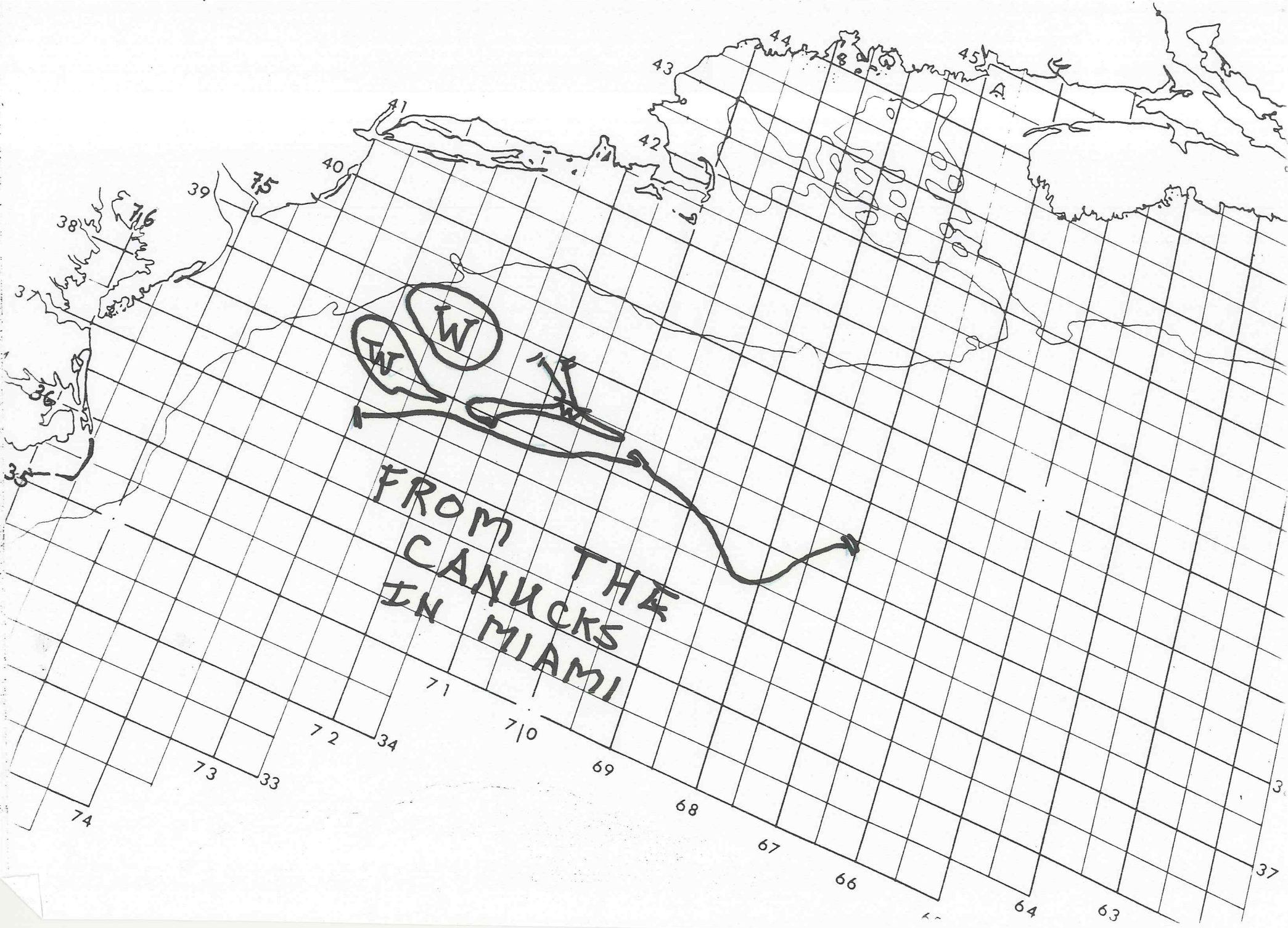
MIAMI SFSS ANALYSIS OF THE GULF STREAM: 17 May 1991 PART B





MIAMI SFSS ANALYSIS OF THE GULF STREAM: 18 MAY 1991

PART B





**GULF STREAM SYSTEM  
FLOW CHART NO. 2450**

NOAA Miami SFSS

**GULF STREAM SYSTEM  
FLOW CHART NO. 2450**

Date: 20 May 199 1

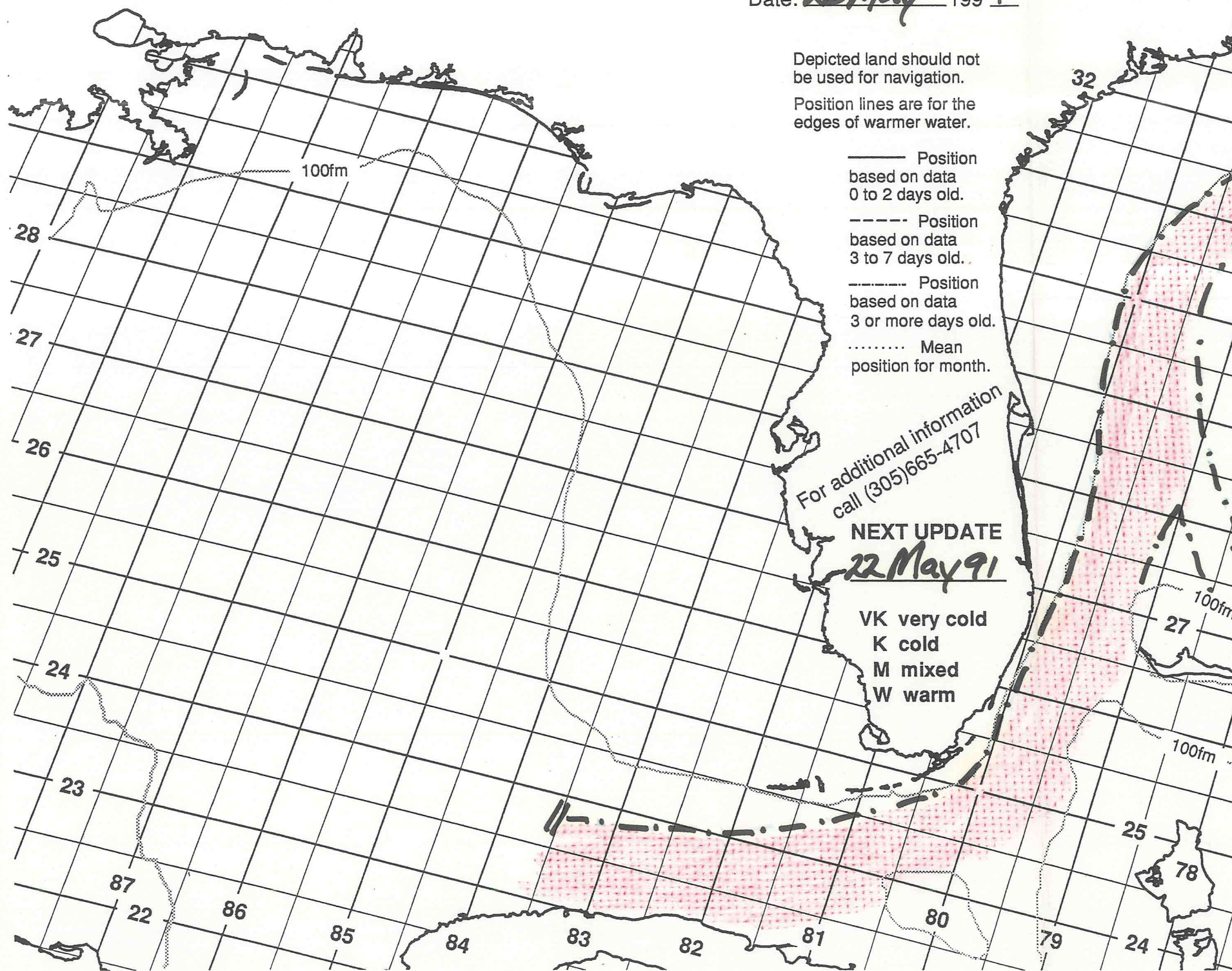
Depicted land should not be used for navigation.  
Position lines are for the edges of warmer water.

- Position based on data 0 to 2 days old.
- - - Position based on data 3 to 7 days old.
- · - Position based on data 3 or more days old.
- · · Mean position for month.

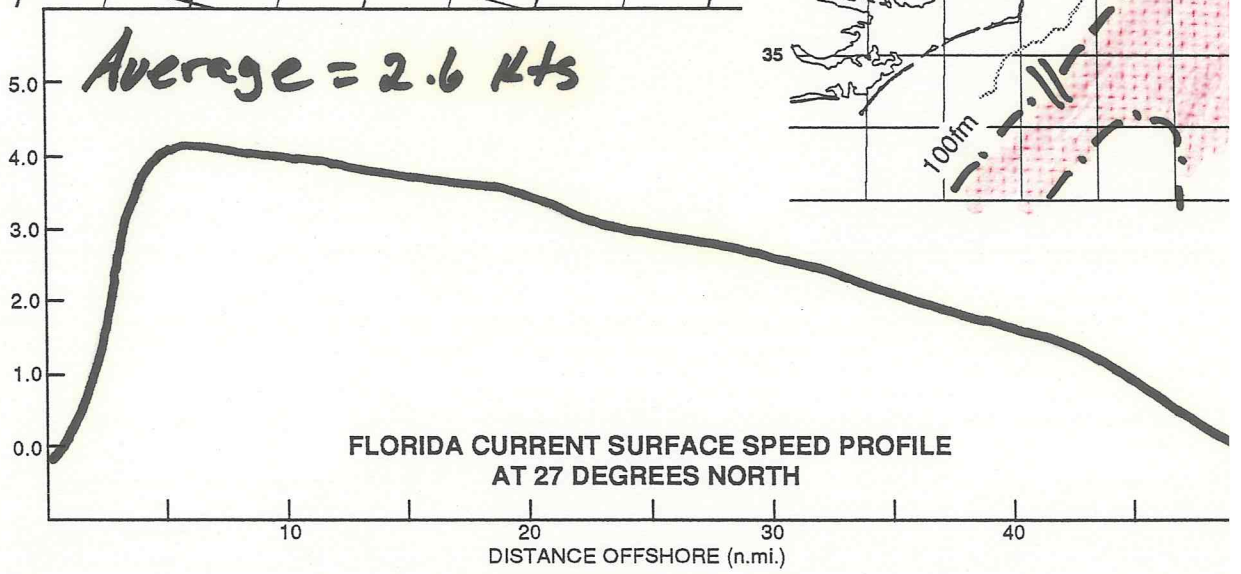
For additional information call (305)665-4707

NEXT UPDATE  
22 May 91

VK very cold  
K cold  
M mixed  
W warm




NO DISCERNABLE GRADIENTS IN THE GULF OF MEXICO



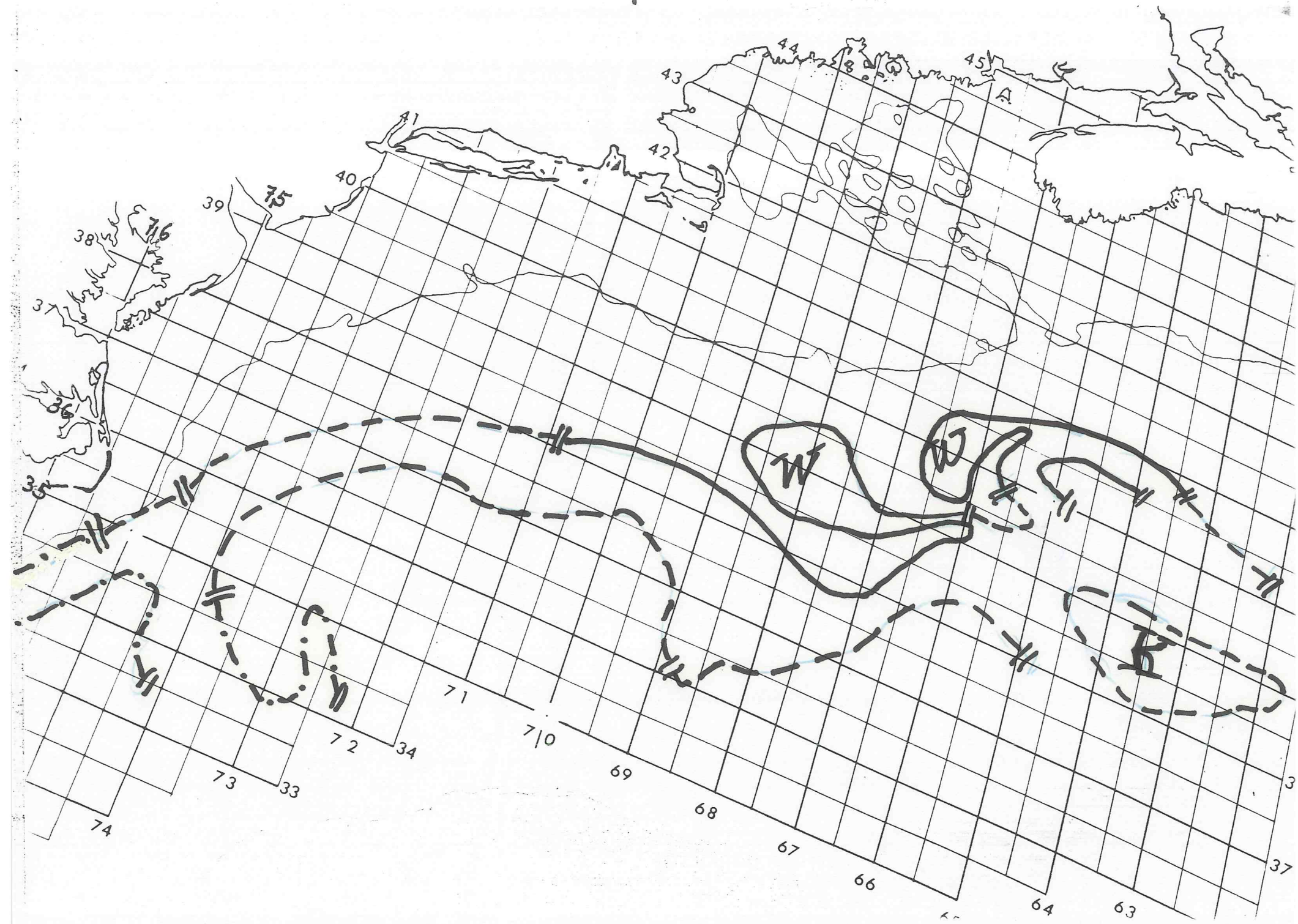
GULF STREAM WALL BULLETIN


LOOP CURRENT BULLETIN





MIAMI SFSS ANALYSIS OF THE GULF STREAM: 20 May 1991 PART B

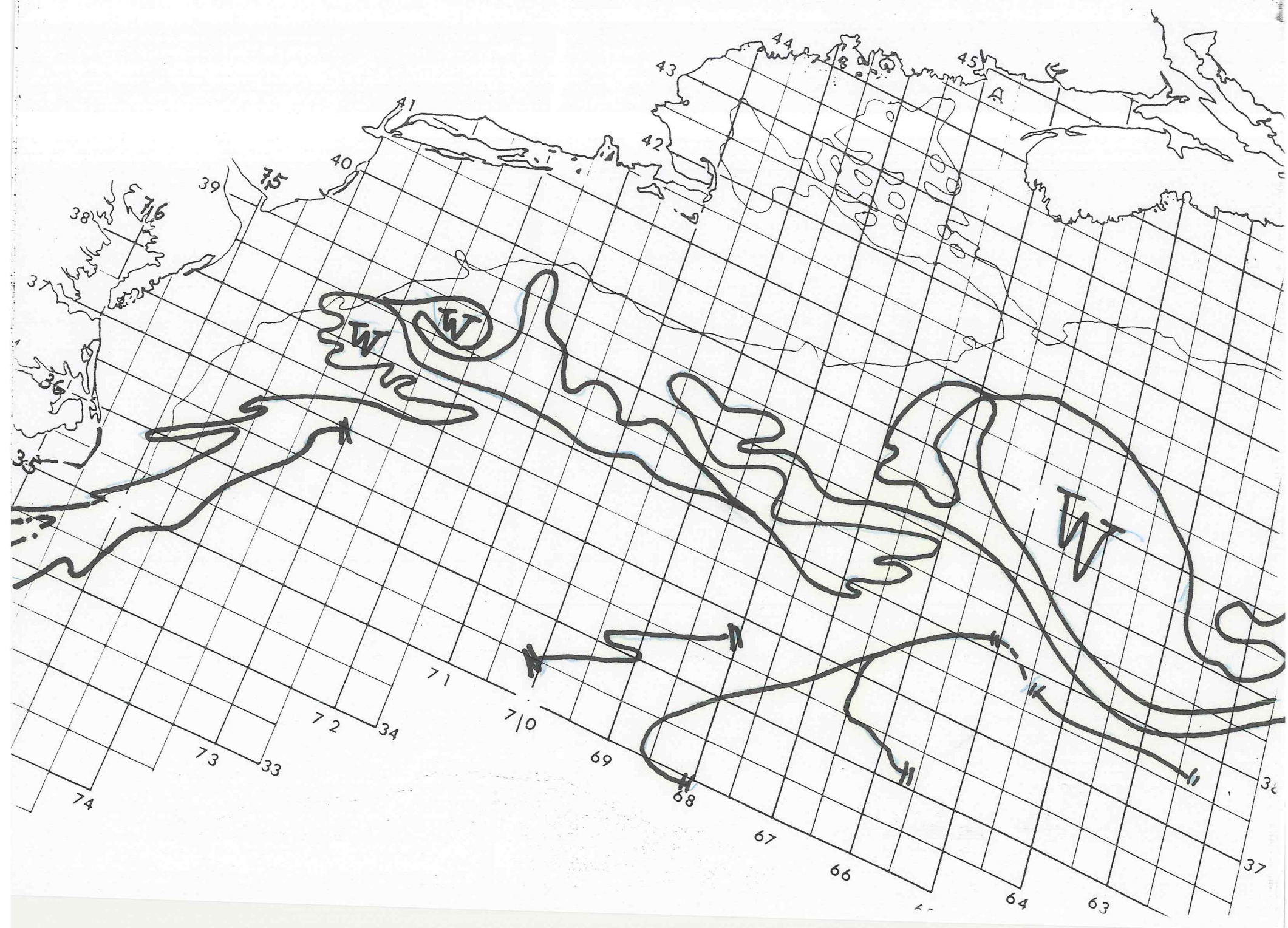








MIAMI SFSS ANALYSIS OF THE GULF STREAM: 22 MAY 1991 PART B





**GULF STREAM SYSTEM  
FLOW CHART NO. 2450**

**NOAA Miami SFSS**

**GULF STREAM SYSTEM  
FLOW CHART NO. 2450**

Date: 24 MAY 1991

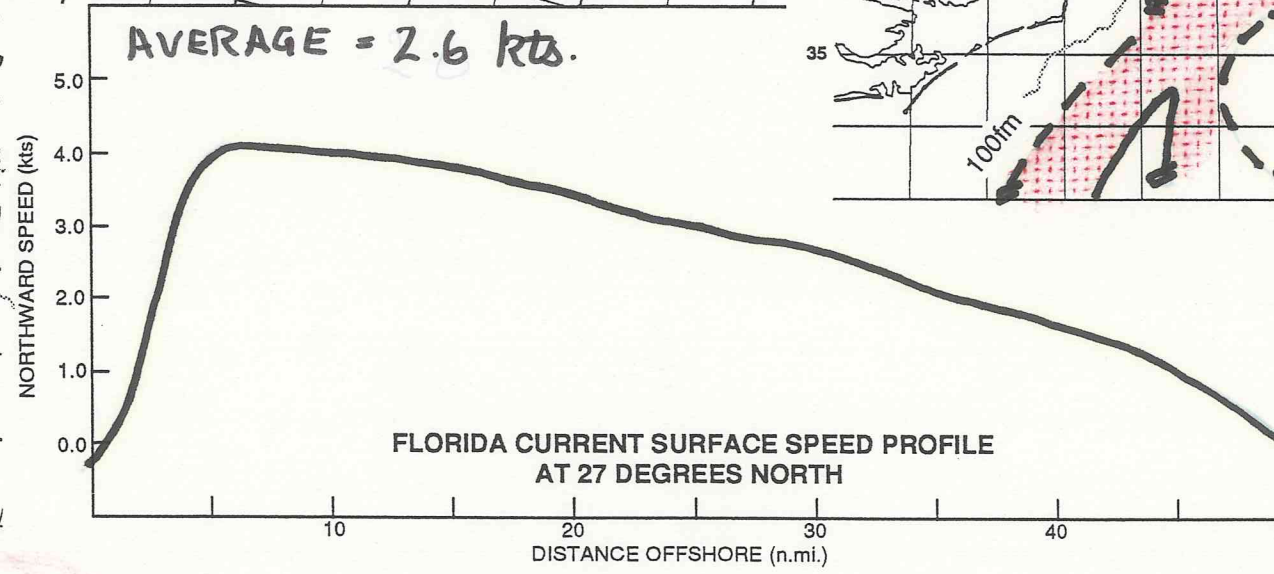
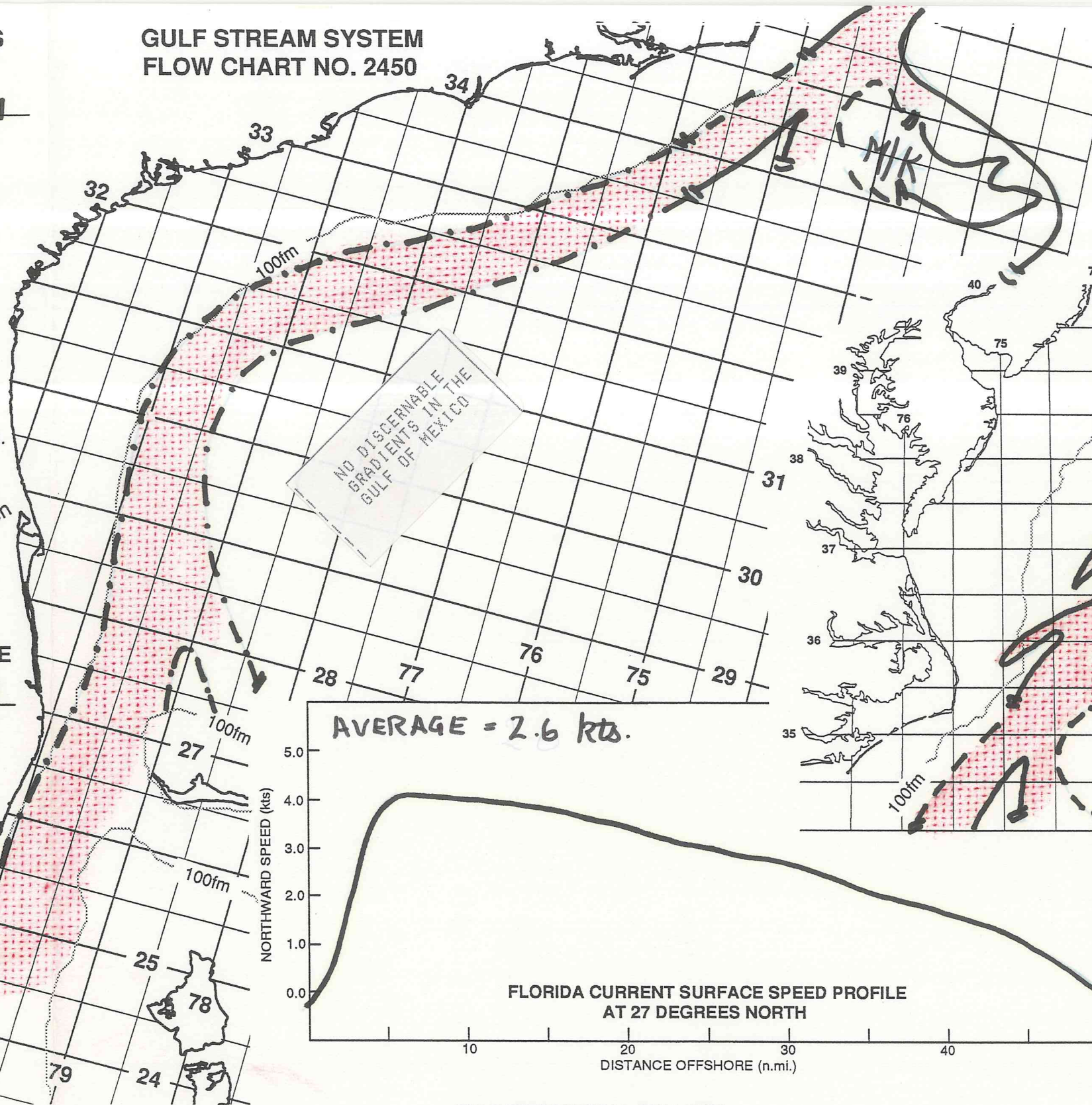
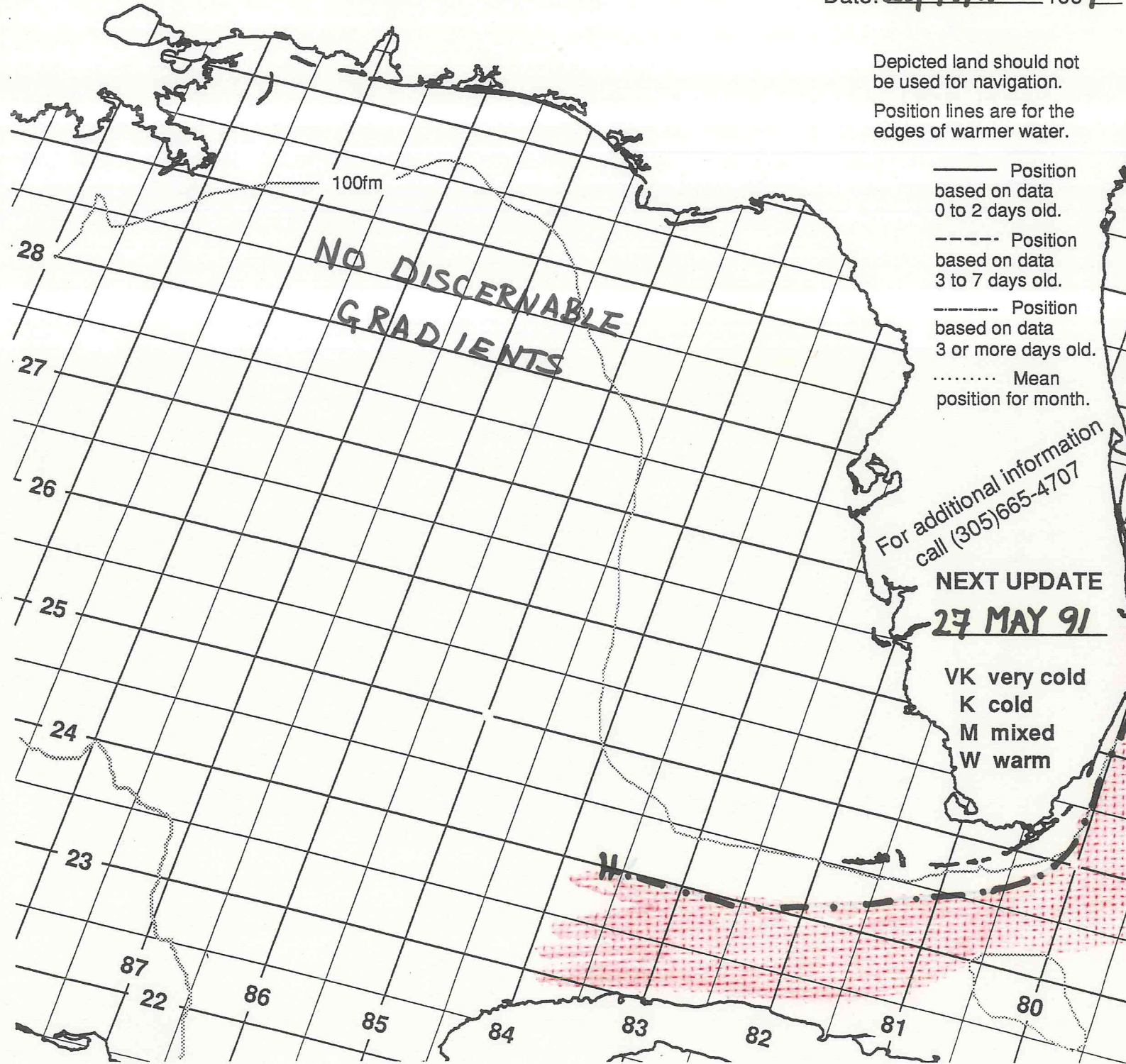
Depicted land should not  
be used for navigation.  
Position lines are for the  
edges of warmer water.

- Position based on data 0 to 2 days old.
- - - - Position based on data 3 to 7 days old.
- · — · — Position based on data 3 or more days old.
- ..... Mean position for month.

For additional information  
call (305)665-4707

NEXT UPDATE  
27 MAY 91

VK very cold  
K cold  
M mixed  
W warm



GULF STREAM WALL BULLETIN

.....

.....

.....

.....

.....

.....

.....

.....

.....

.....

.....

.....

.....

.....

LOOP CURRENT BULLETIN

.....

.....

.....

.....

.....

.....

.....

.....


.....

.....

.....

.....

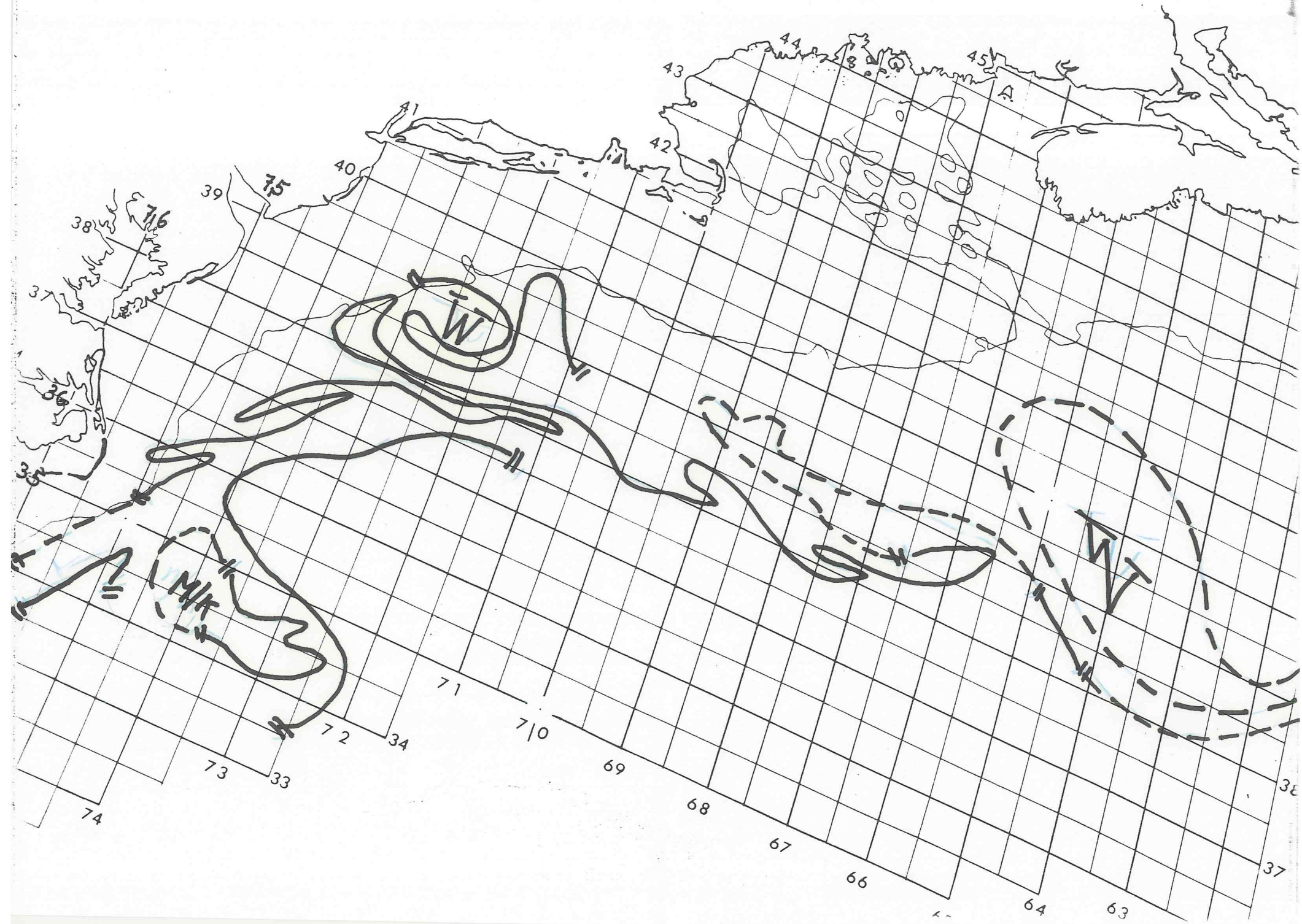
.....





MIAMI SFSS ANALYSIS OF THE GULF STREAM: 24 MAY 1991

PART B



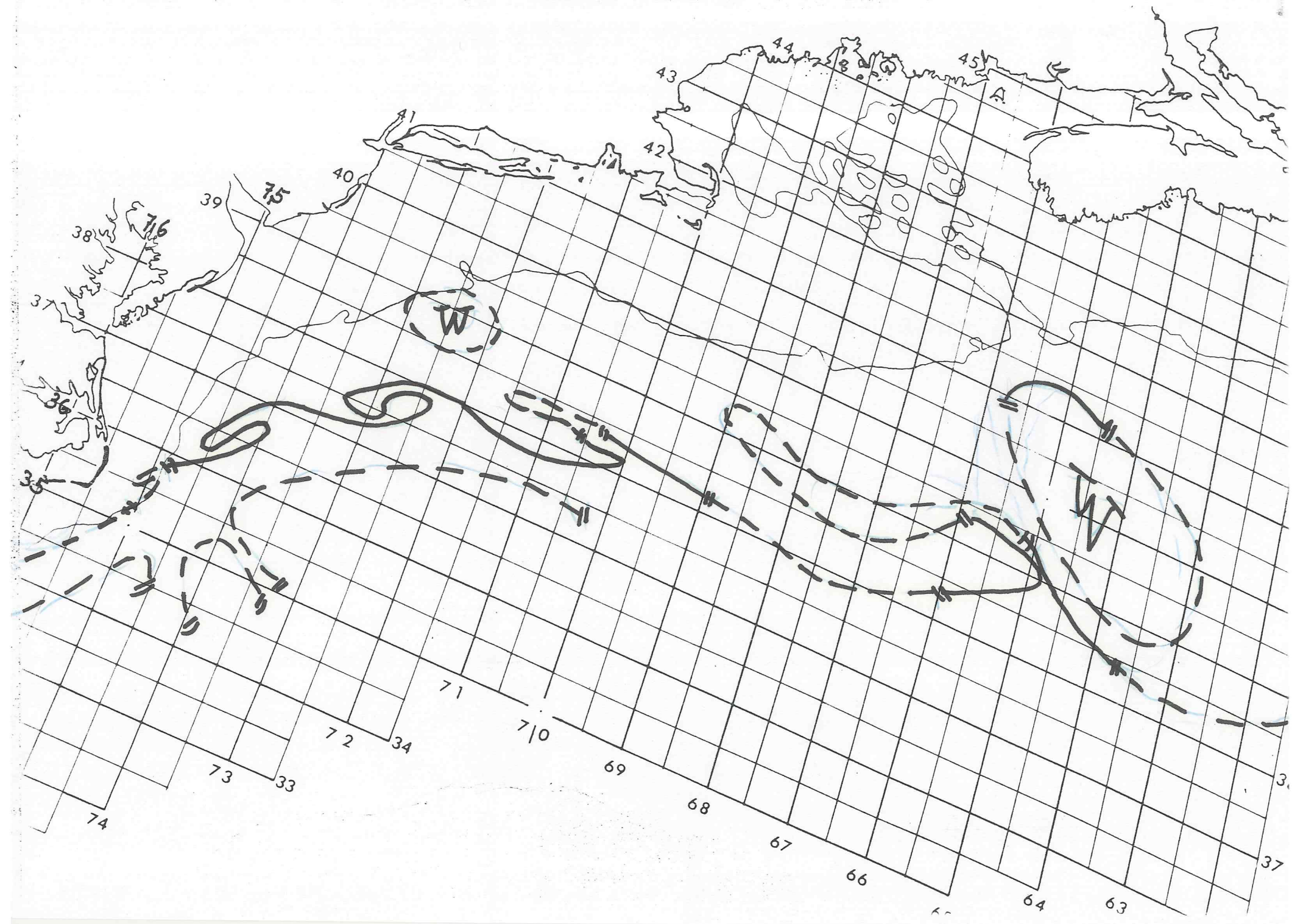






MIAMI SFSS ANALYSIS OF THE GULF STREAM: 27 MAY 1991

PART B



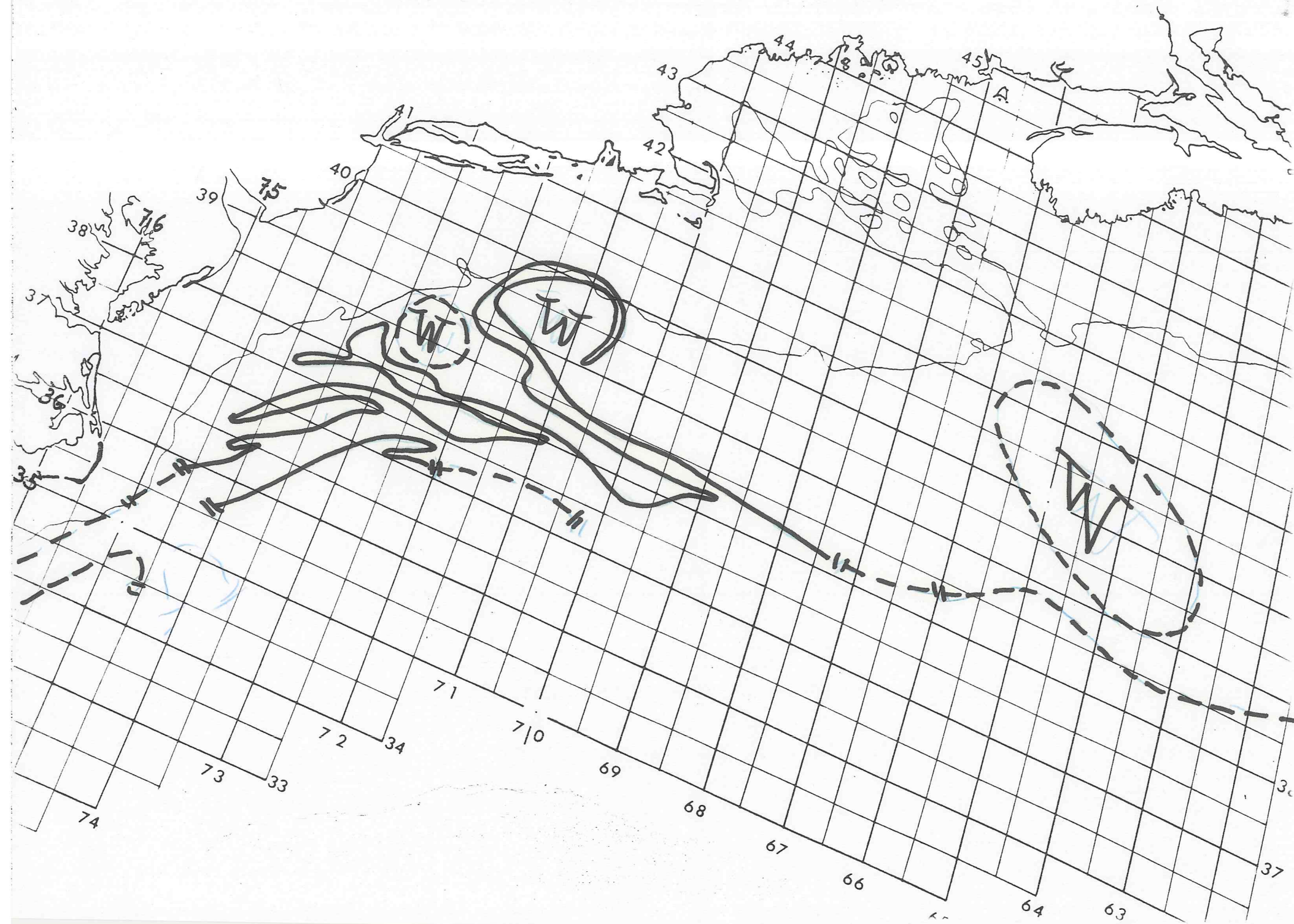






MIAMI SFSS ANALYSIS OF THE GULF STREAM: 29 MAY 1991

PART B





**GULF STREAM SYSTEM  
FLOW CHART NO. 2450**

**NOAA Miami SFSS**

**GULF STREAM SYSTEM  
FLOW CHART NO. 2450**

Date: **31 MAY** 1991

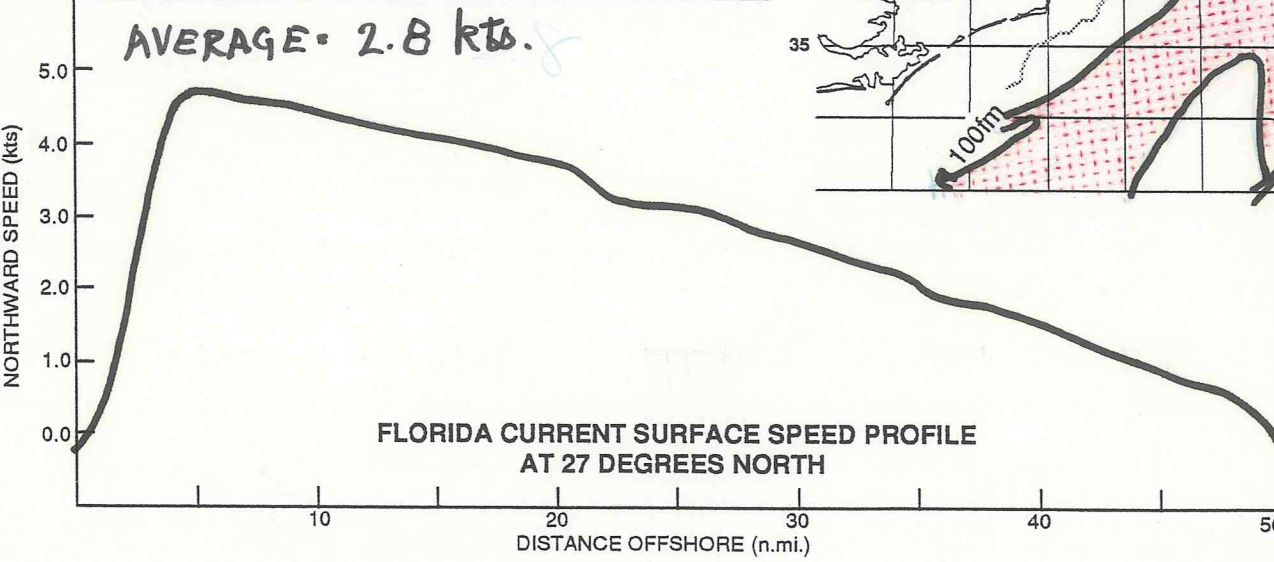
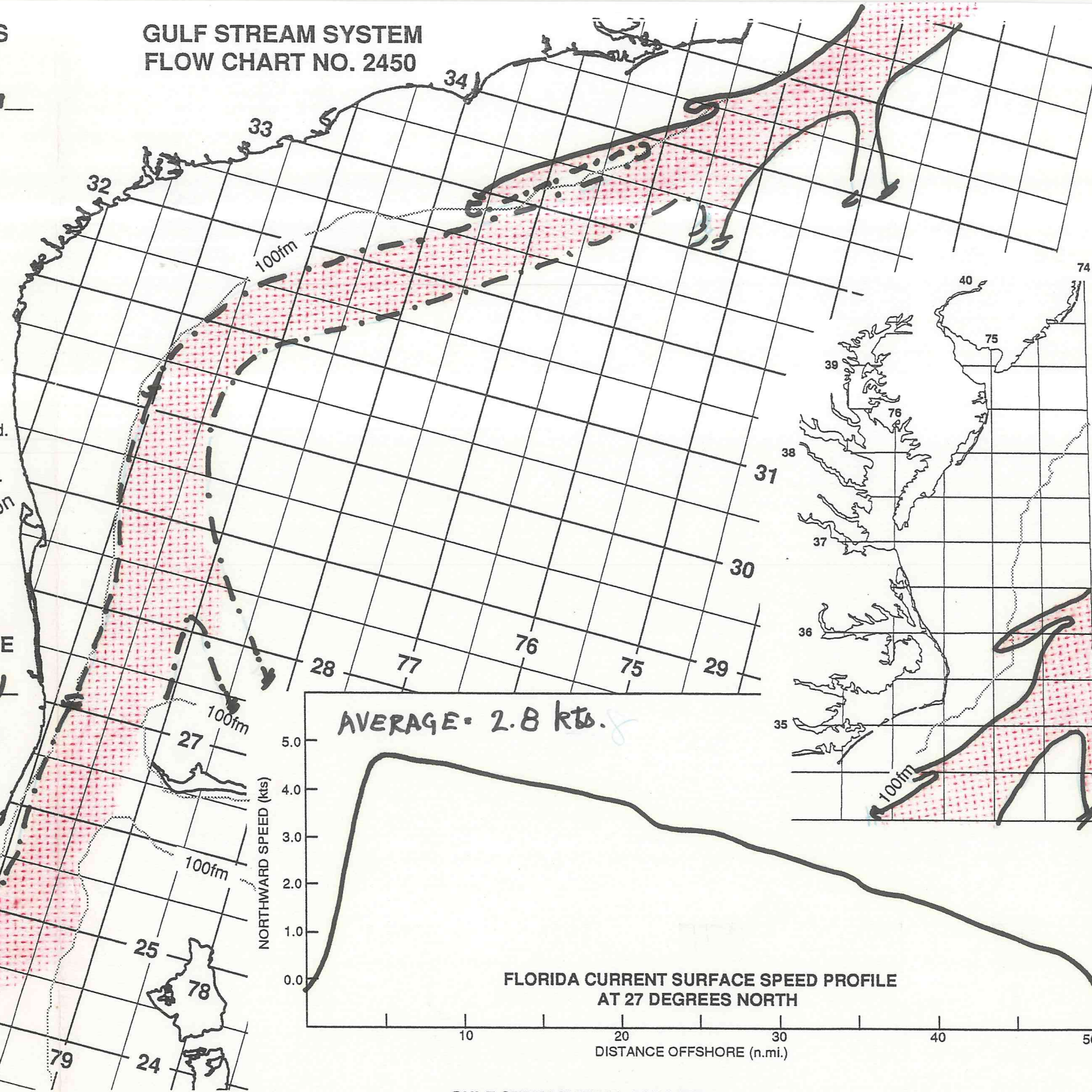
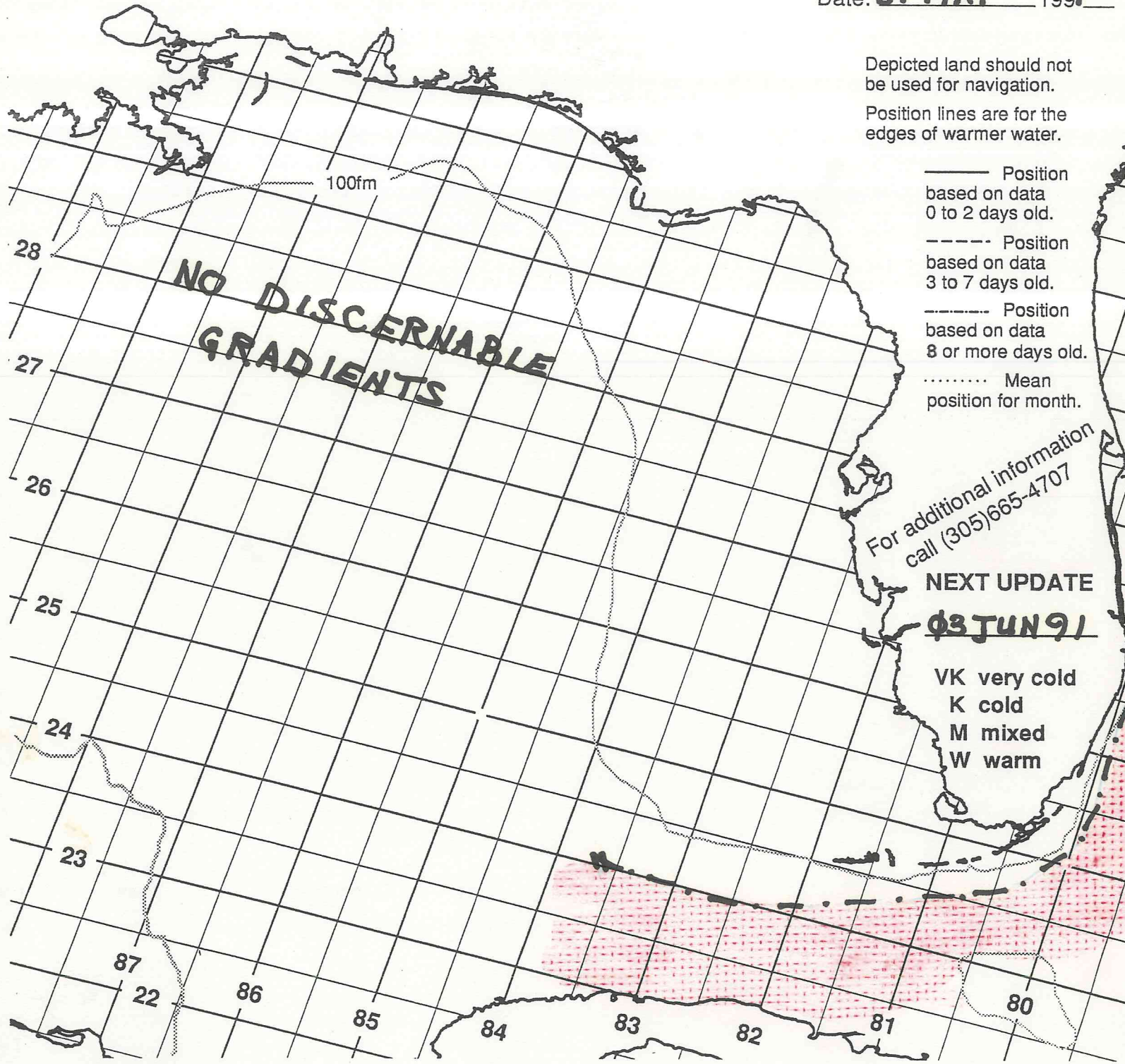
Depicted land should not be used for navigation.  
Position lines are for the edges of warmer water.

- Position based on data 0 to 2 days old.
- - - - Position based on data 3 to 7 days old.
- ..... Position based on data 8 or more days old.
- ..... Mean position for month.

For additional information call (305)665-4707

**NEXT UPDATE  
03 JUN 91**

VK very cold  
K cold  
M mixed  
W warm



**GULF STREAM WALL BULLETIN**

-----

-----

-----

-----


**LOOP CURRENT BULLETIN**

-----

-----

-----

-----





MIAMI SFSS ANALYSIS OF THE GULF STREAM: **31 MAY** 1991

PART B

