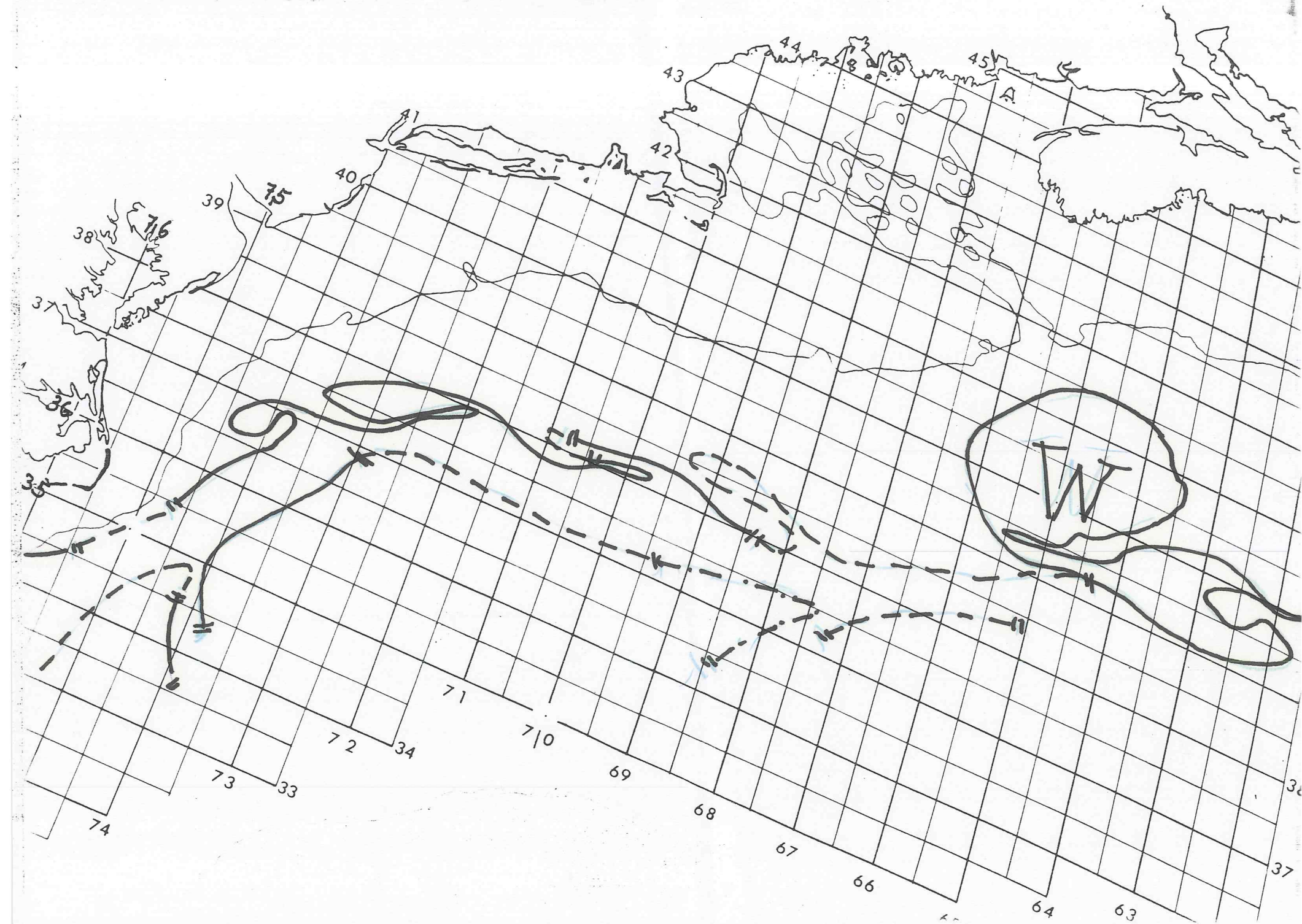


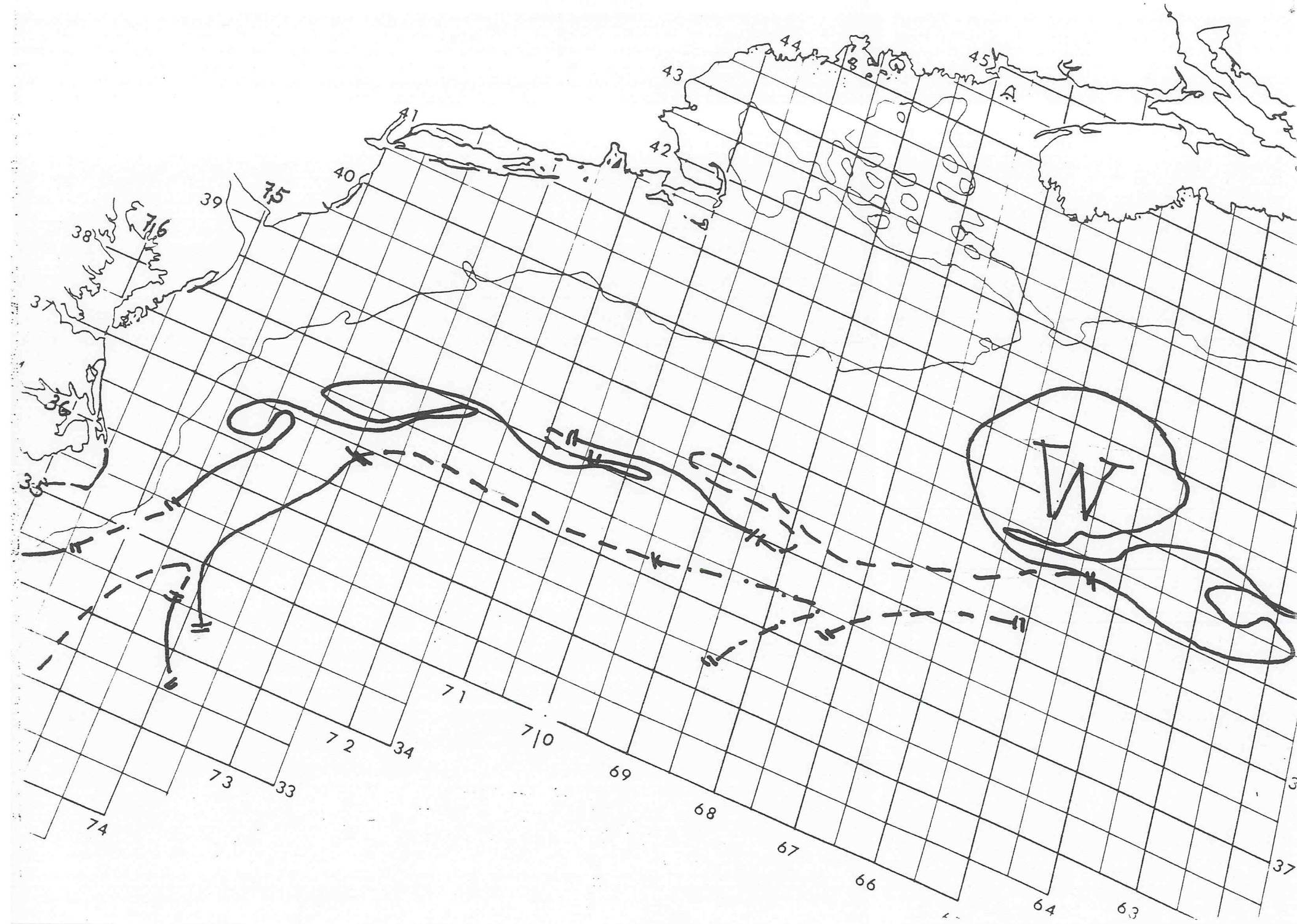
MIAMI SFSS ANALYSIS OF THE GULF STREAM: 03 JUN 1991

PART B

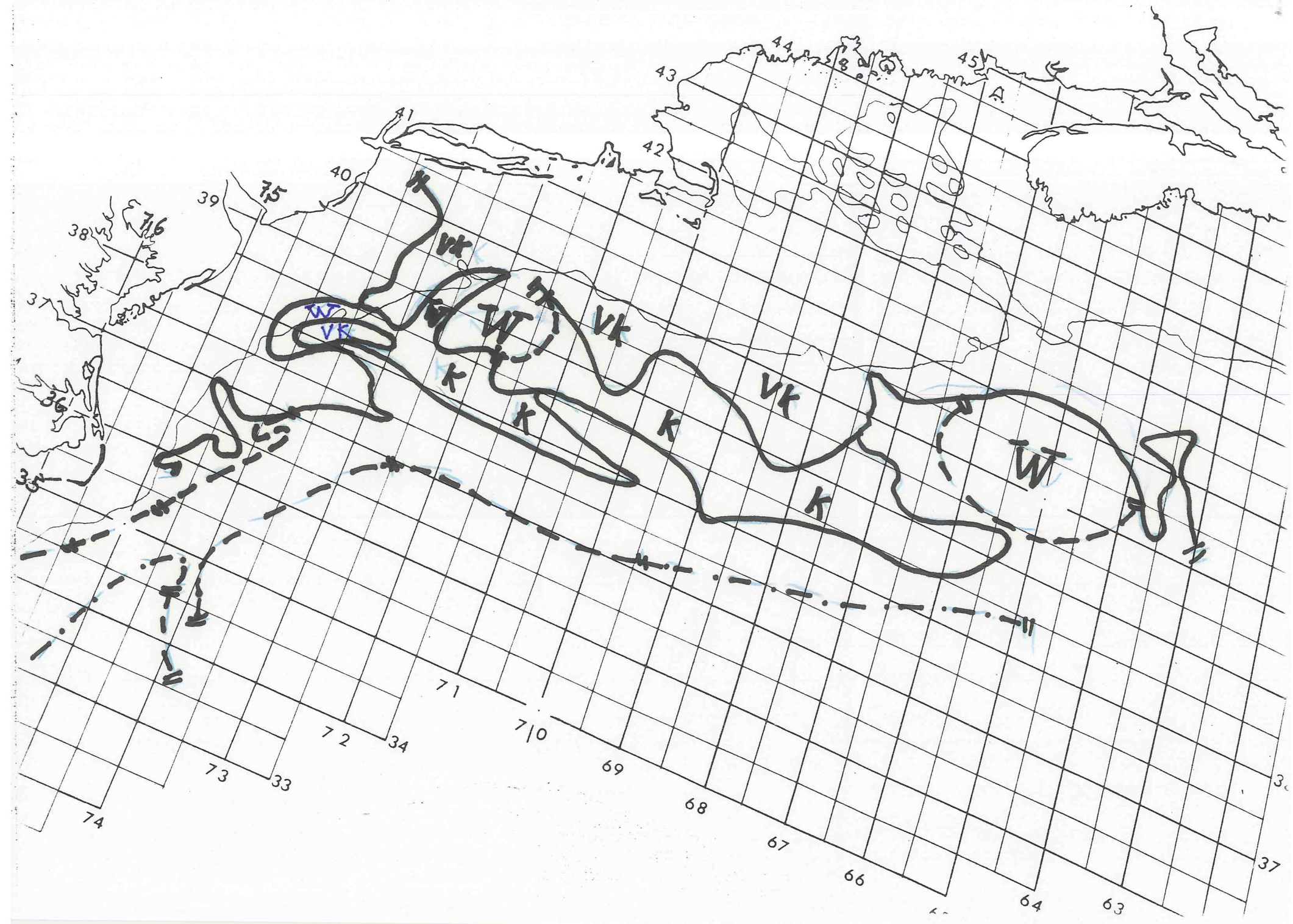


MIAMI SFSS ANALYSIS OF THE GULF STREAM: 05 JUN 1991

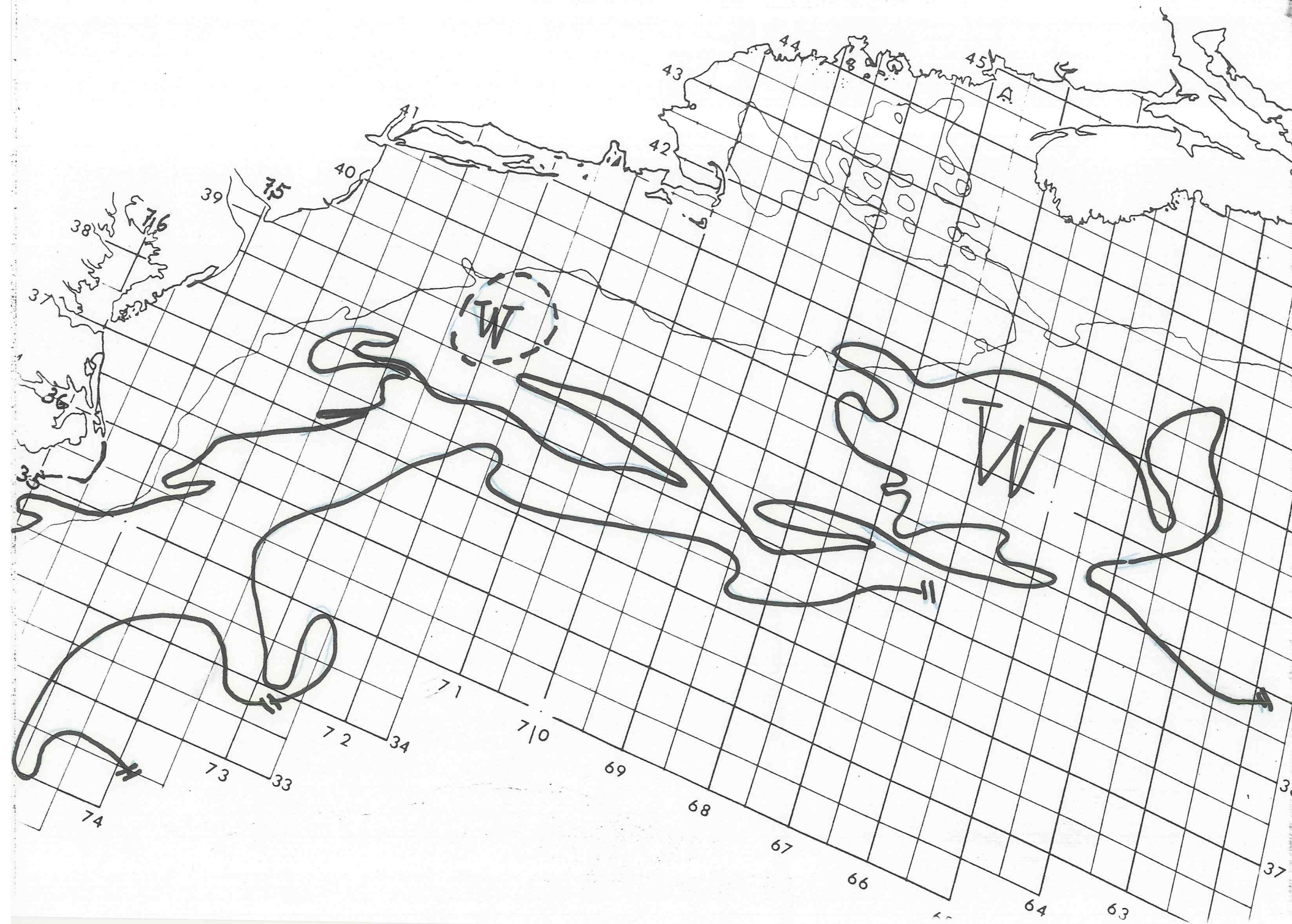
PART B



MIAMI SFSS ANALYSIS OF THE GULF STREAM: 7 June 1991 PART B

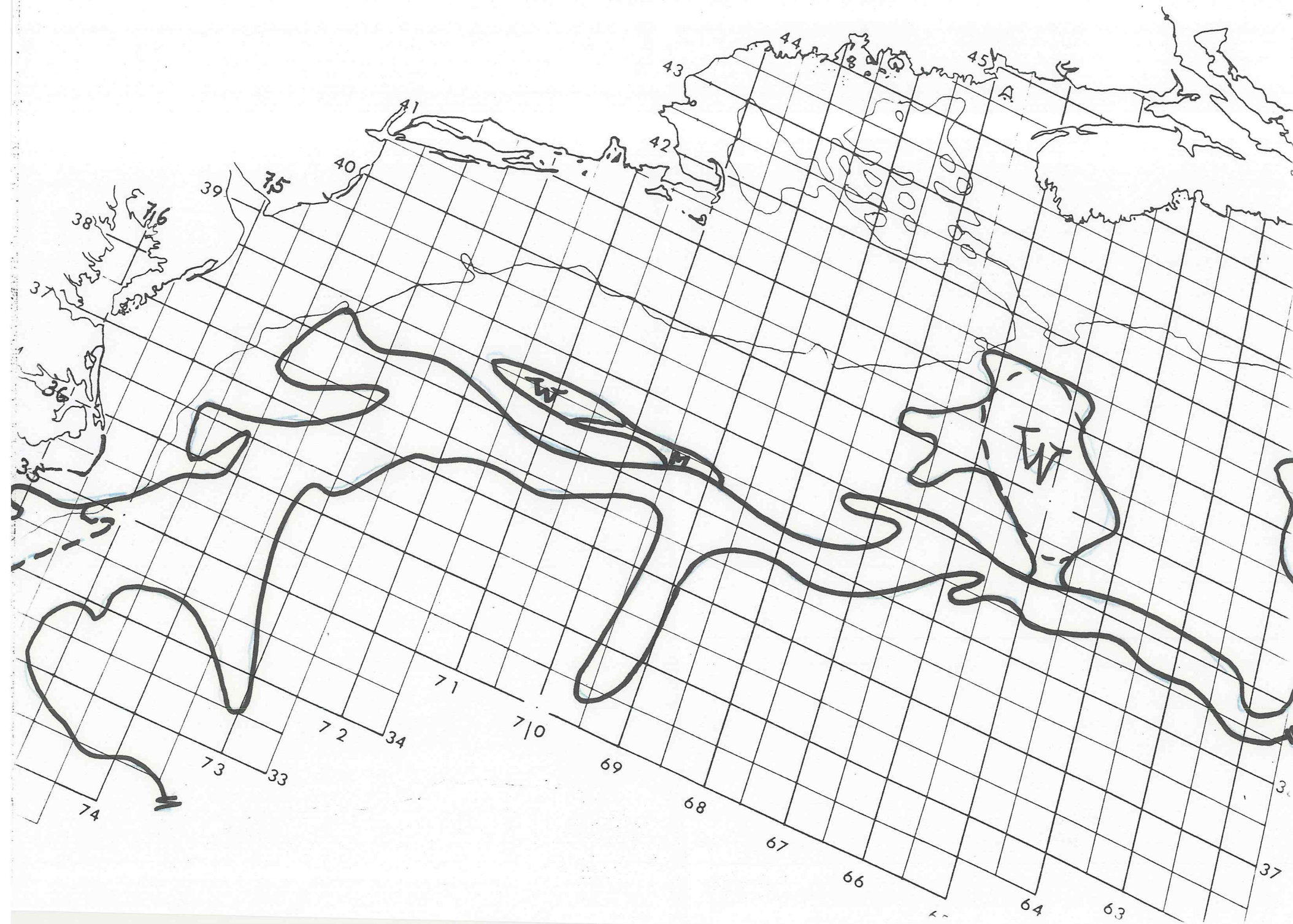


MIAMI SFSS ANALYSIS OF THE GULF STREAM: 10 JUNE 1991 PART B

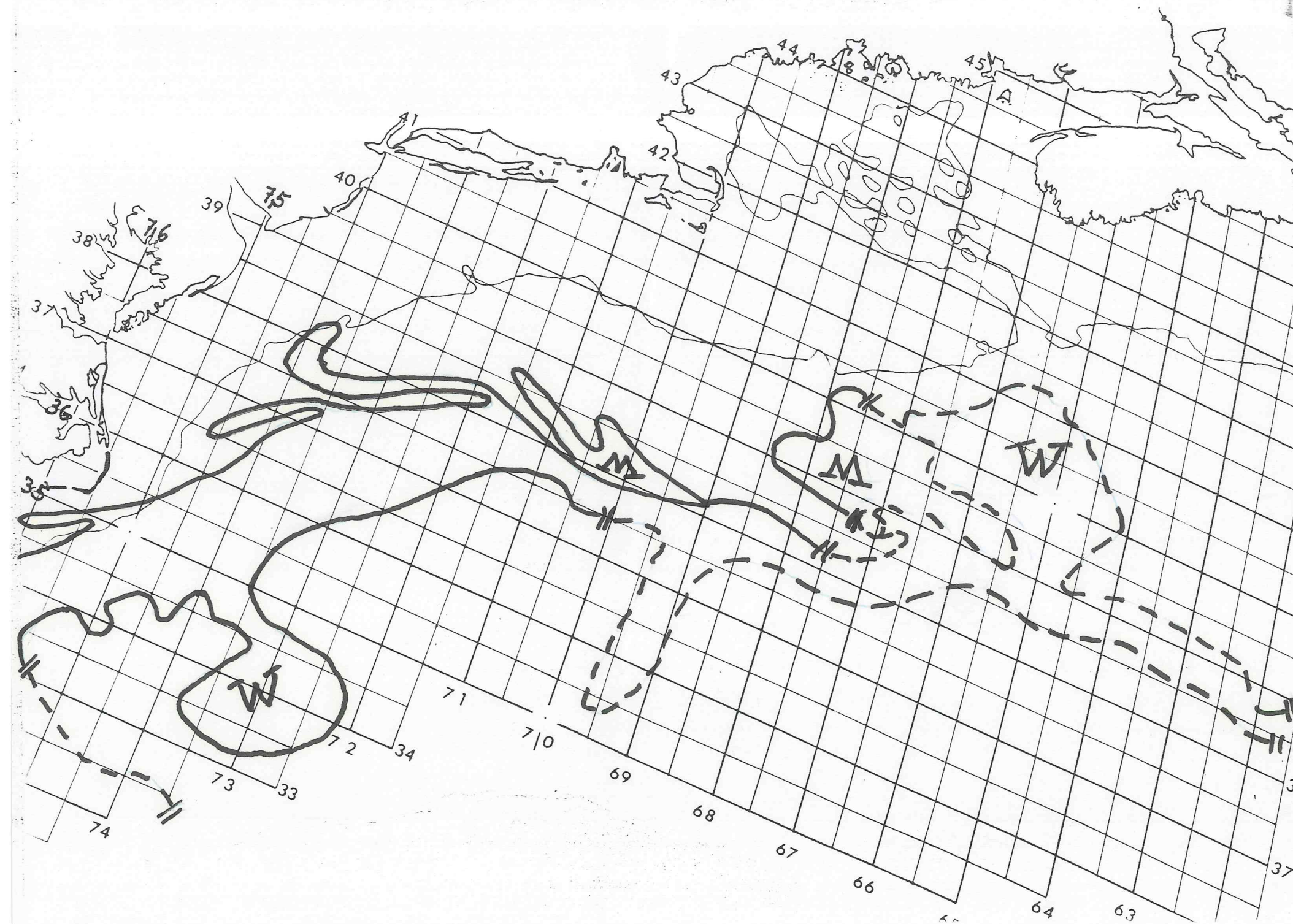


MIAMI SFSS ANALYSIS OF THE GULF STREAM: 12 JUNE 1991

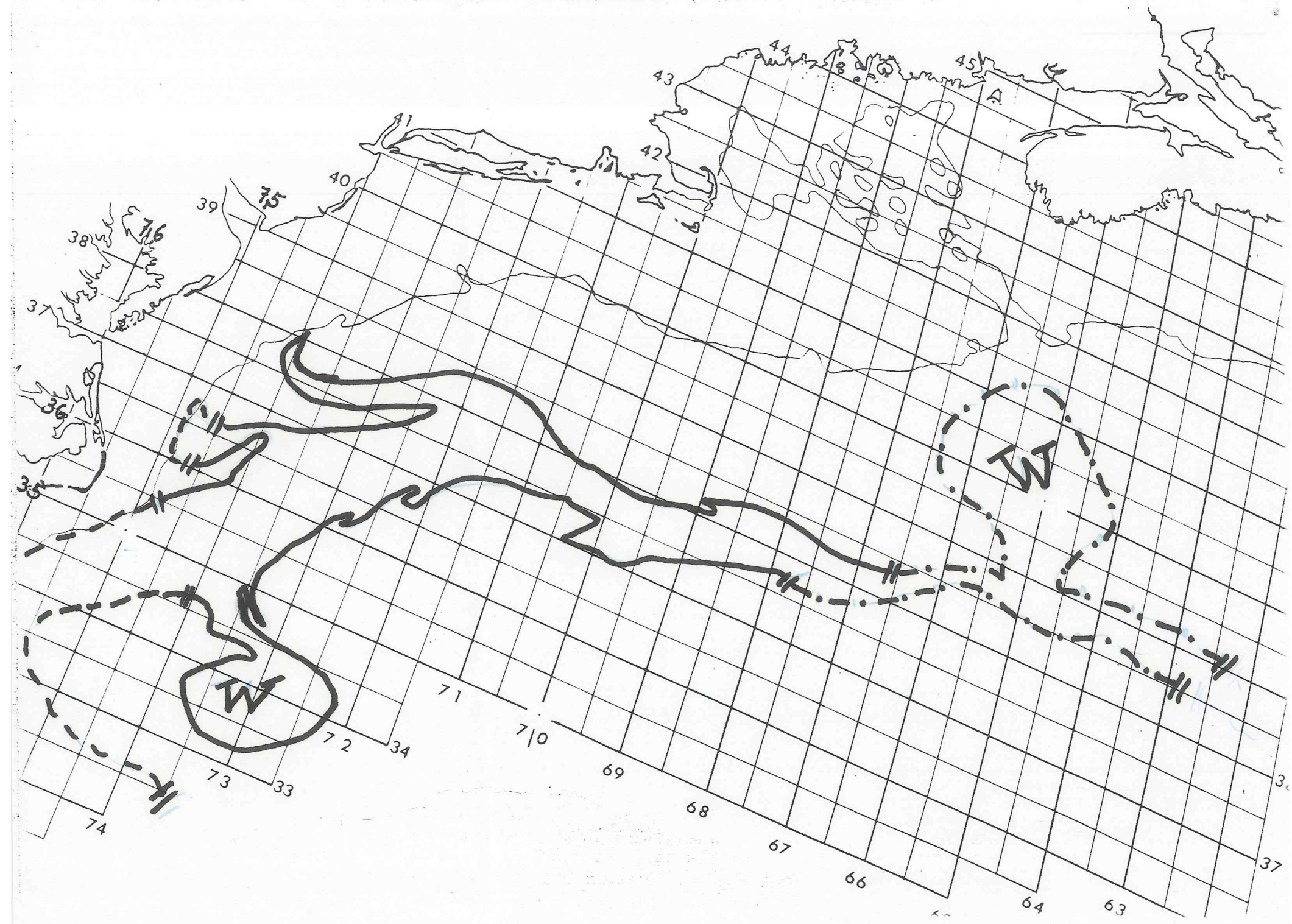
PART B



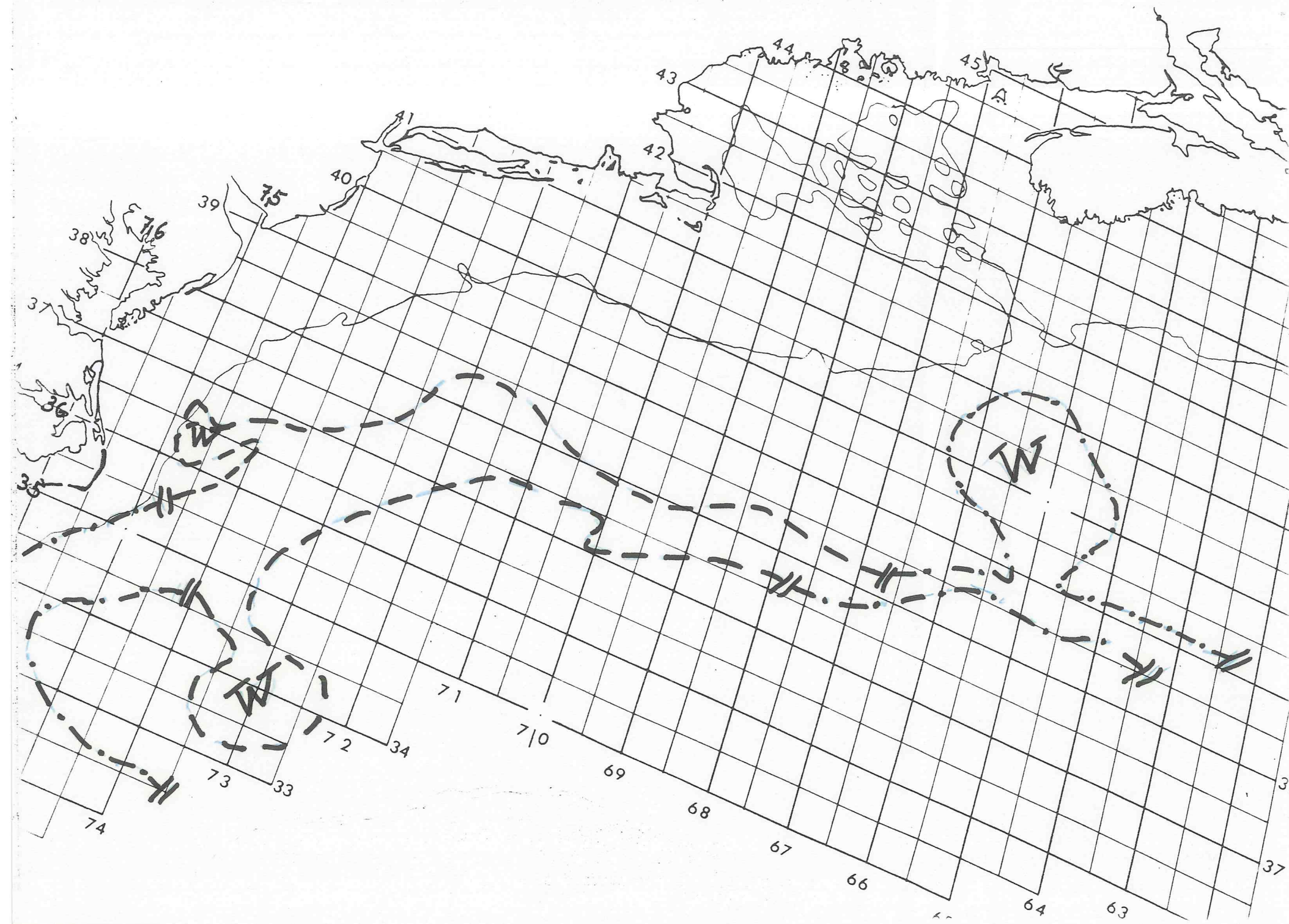
MIAMI SFSS ANALYSIS OF THE GULF STREAM: 14 June 1991 PART B



MIAMI SFSS ANALYSIS OF THE GULF STREAM: 17 June 1991 PART B



MIAMI SFSS ANALYSIS OF THE GULF STREAM: 19 June 1991 PART B



GULF STREAM SYSTEM
FLOW CHART NO. 2450

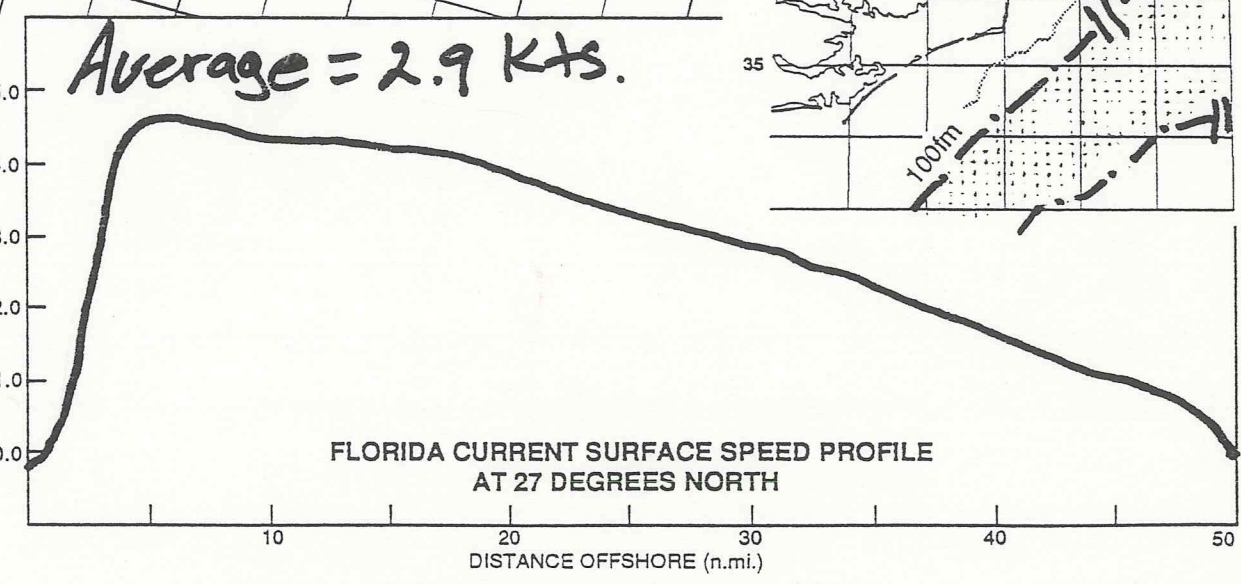
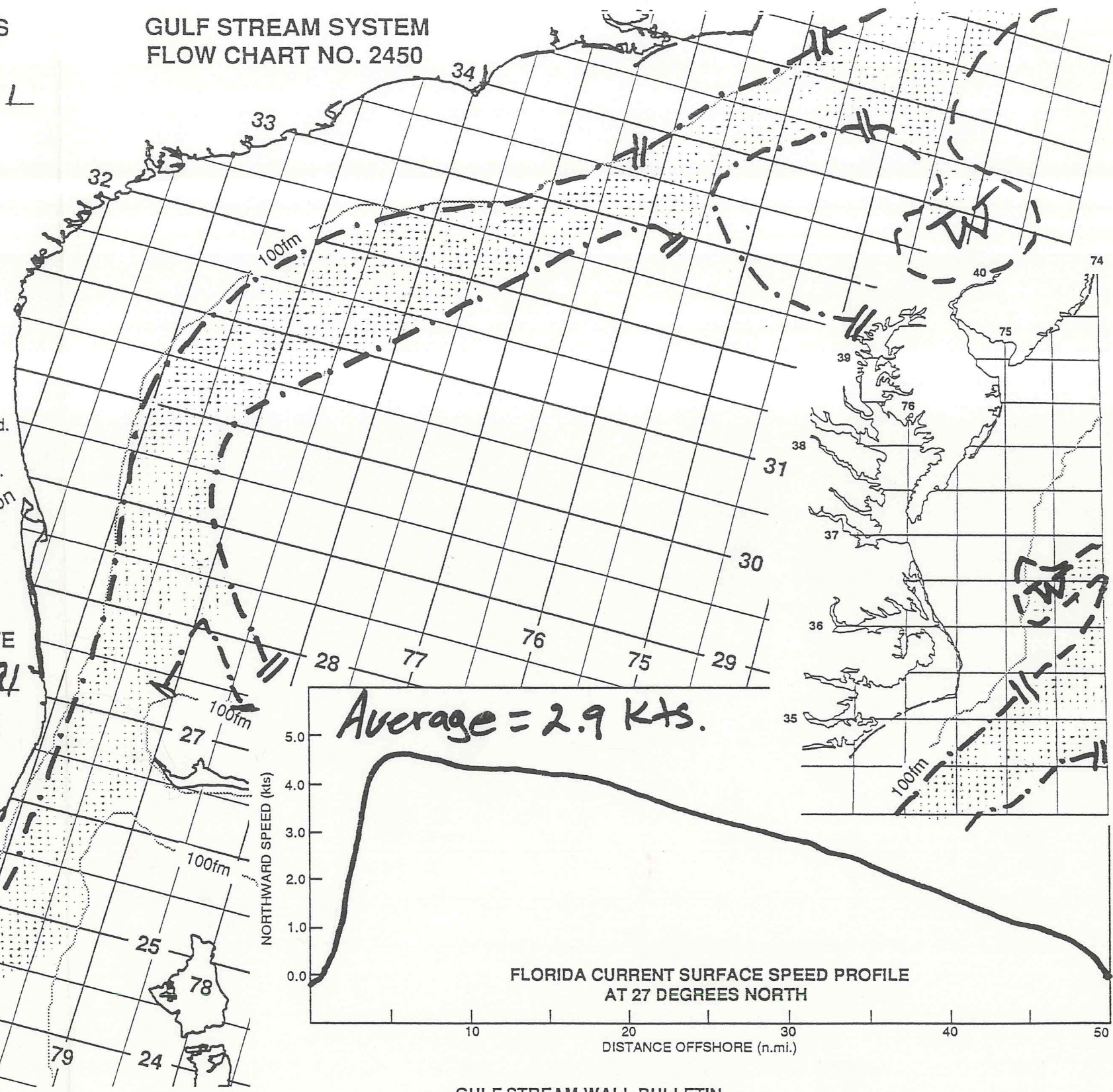
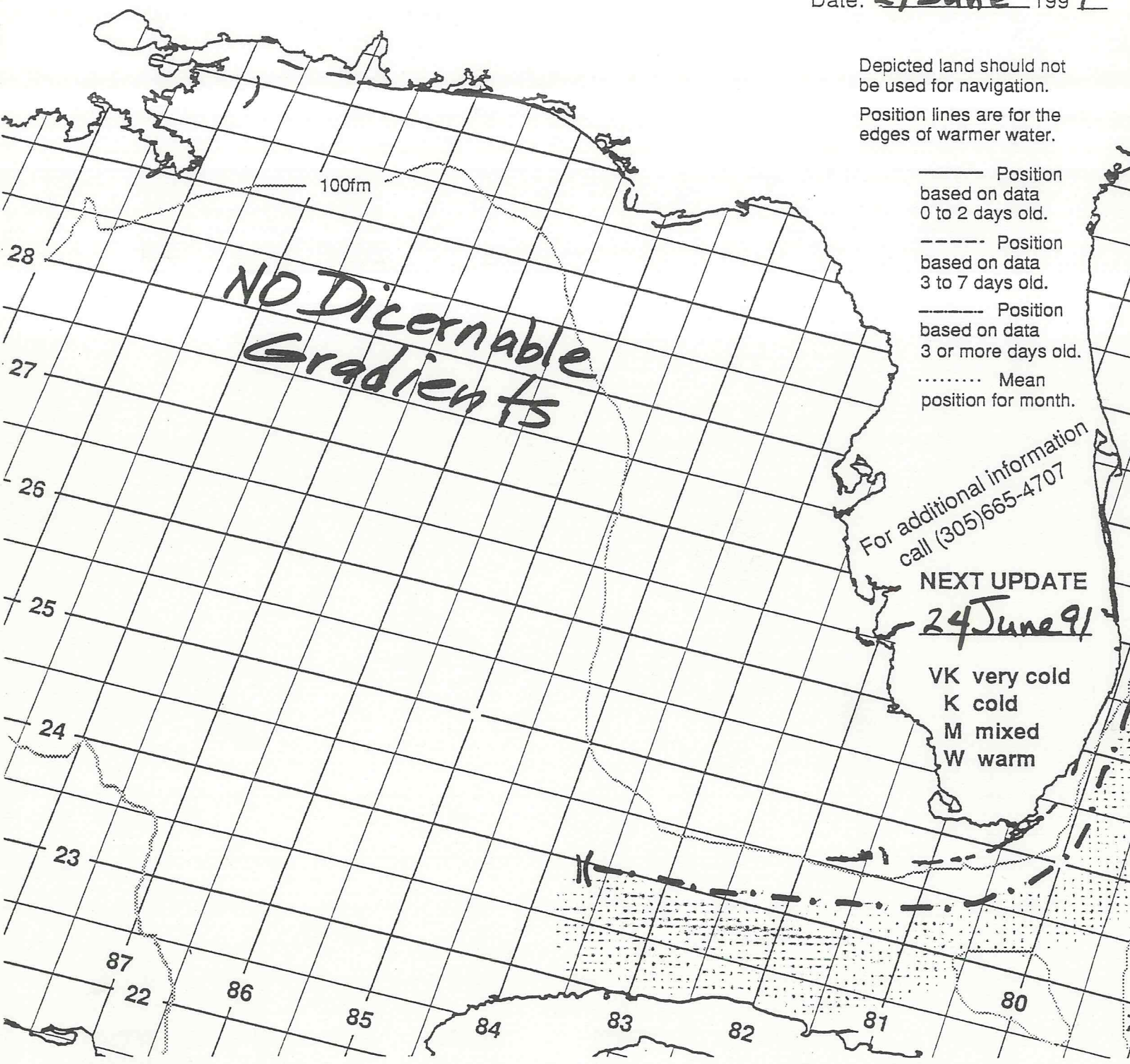
NOAA Miami SFSS

GULF STREAM SYSTEM
FLOW CHART NO. 2450

Date: 21 June 1991


Depicted land should not be used for navigation.
Position lines are for the edges of warmer water.

- Position based on data 0 to 2 days old.
- - - Position based on data 3 to 7 days old.
- Position based on data 3 or more days old.
- Mean position for month.

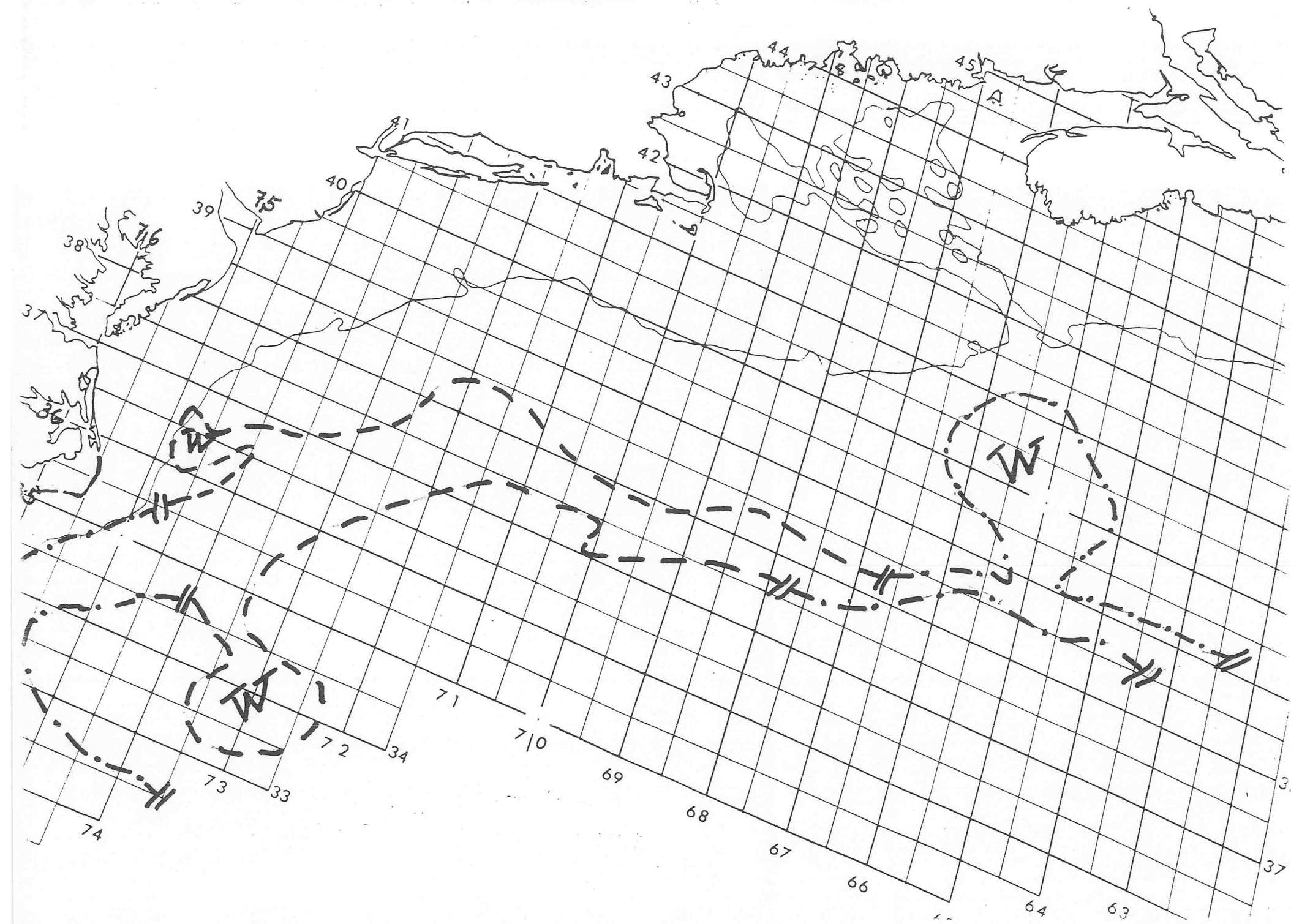


GULF STREAM WALL BULLETIN

LOOP CURRENT BULLETIN



MIAMI SFSS ANALYSIS OF THE GULF STREAM: 21 June 1991 PART B



GULF STREAM SYSTEM
FLOW CHART NO. 2450

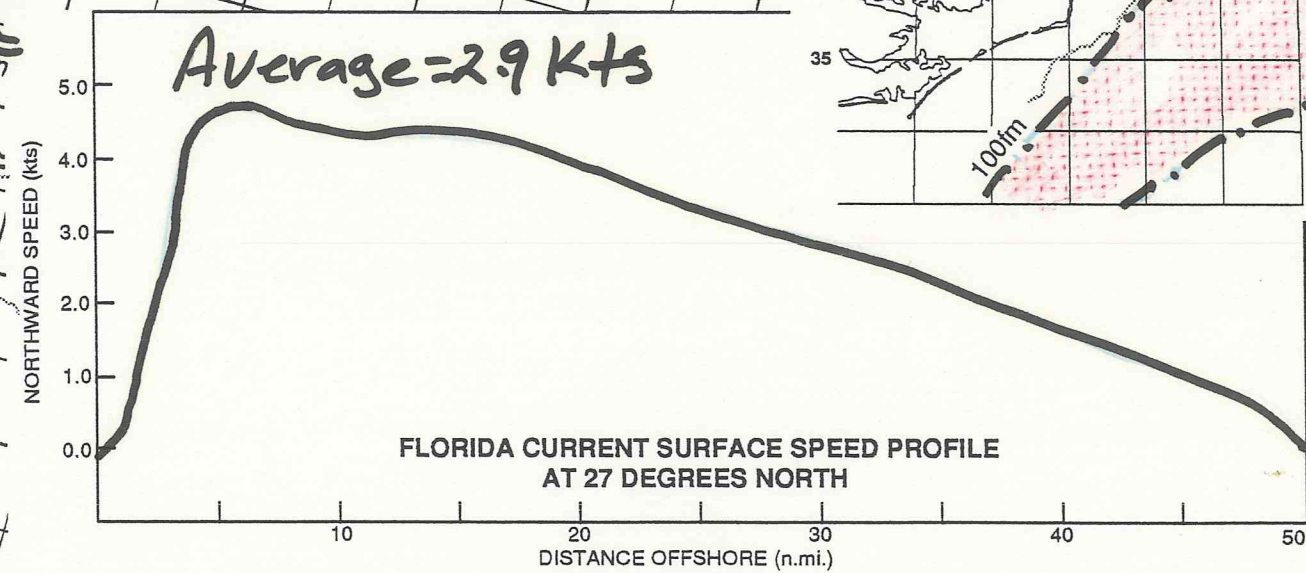
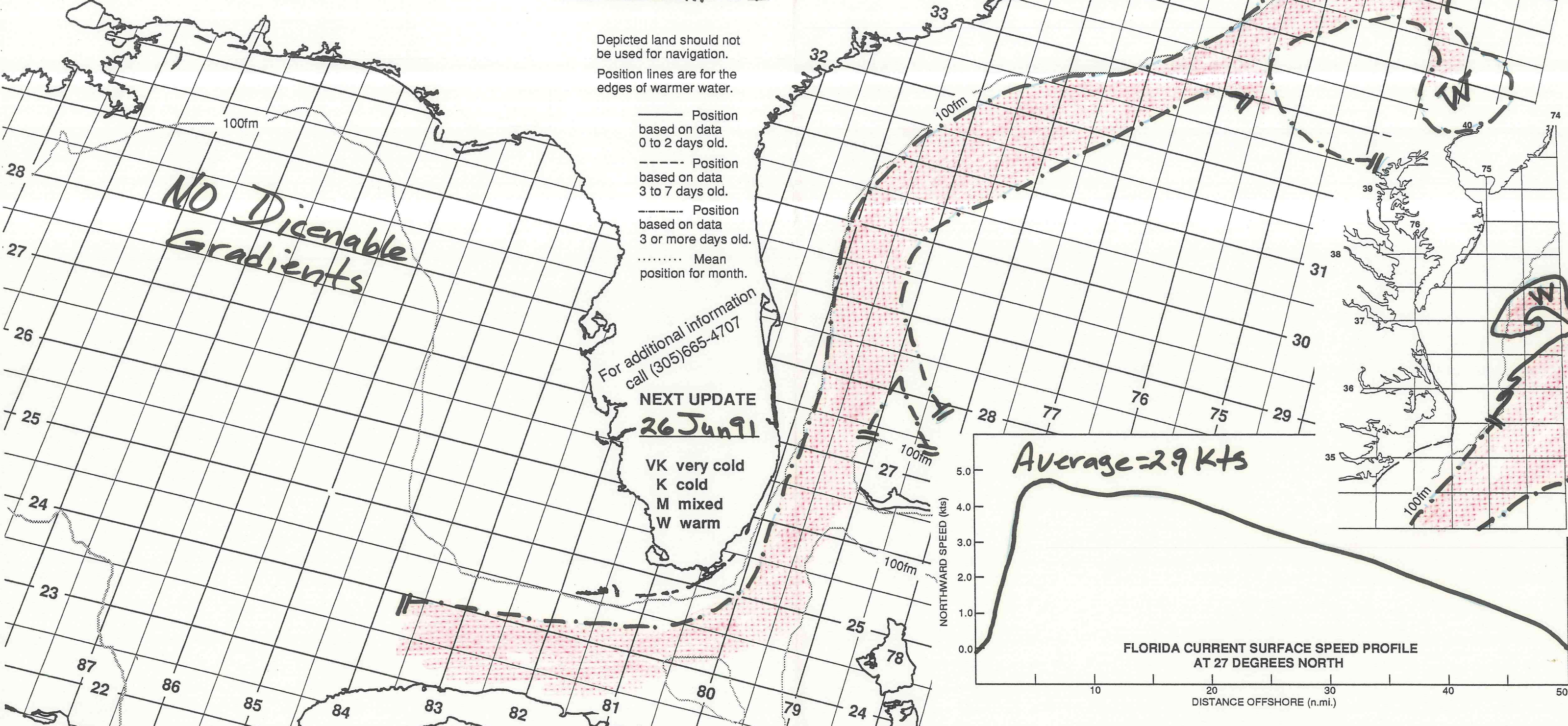
NOAA Miami SFSS

GULF STREAM SYSTEM
FLOW CHART NO. 2450

Date: 24 Jun 1991


Depicted land should not
be used for navigation.
Position lines are for the
edges of warmer water.

- Position based on data 0 to 2 days old.
- - - - Position based on data 3 to 7 days old.
- Position based on data 3 or more days old.
- Mean position for month.

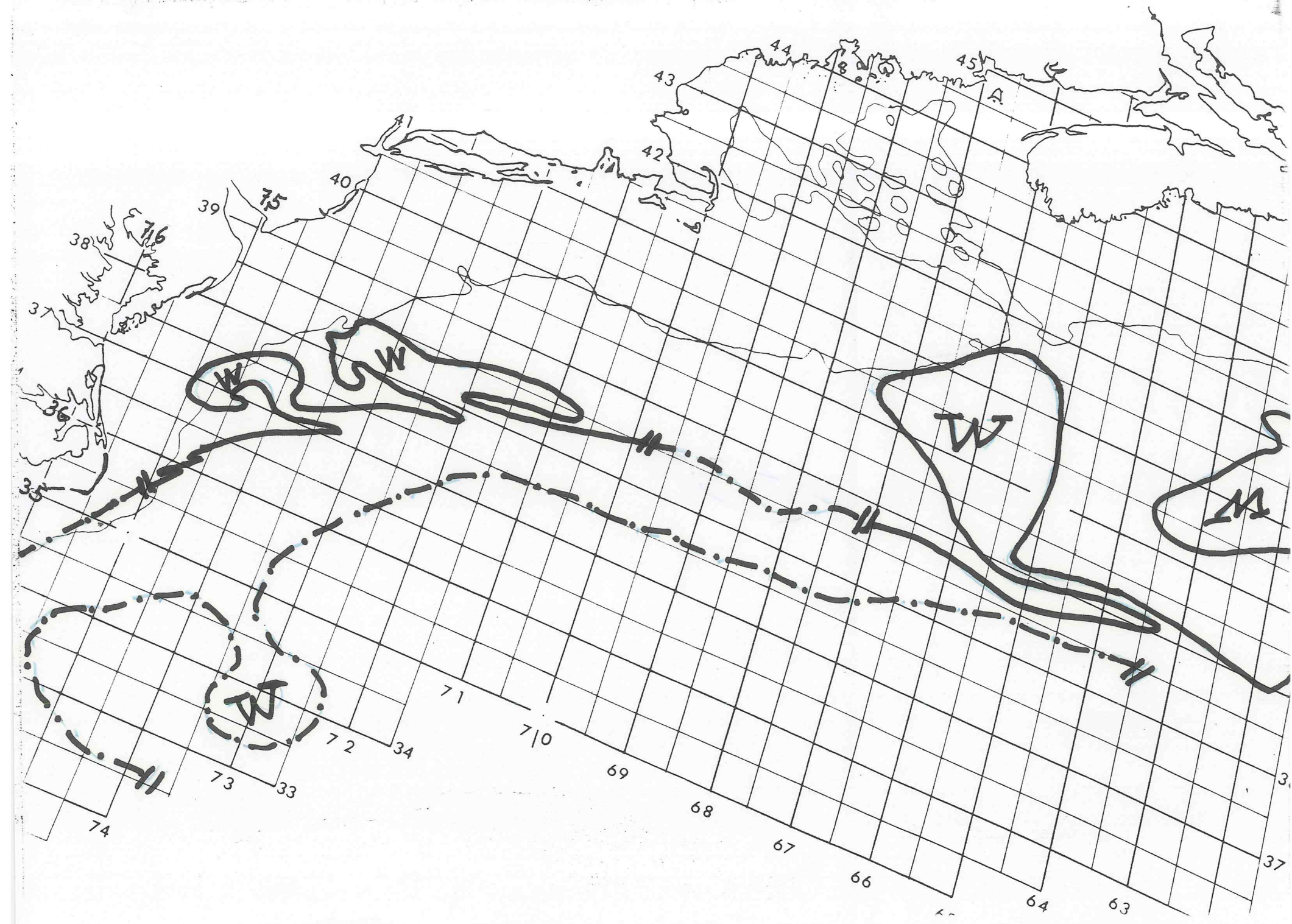


GULF STREAM WALL BULLETIN

LOOP CURRENT BULLETIN



MIAMI SFSS ANALYSIS OF THE GULF STREAM: 24 Jun 1991 PART B



GULF STREAM SYSTEM
FLOW CHART NO. 2450

NOAA Miami SFSS

GULF STREAM SYSTEM
FLOW CHART NO. 2450

Date: 26 Jun 199 1

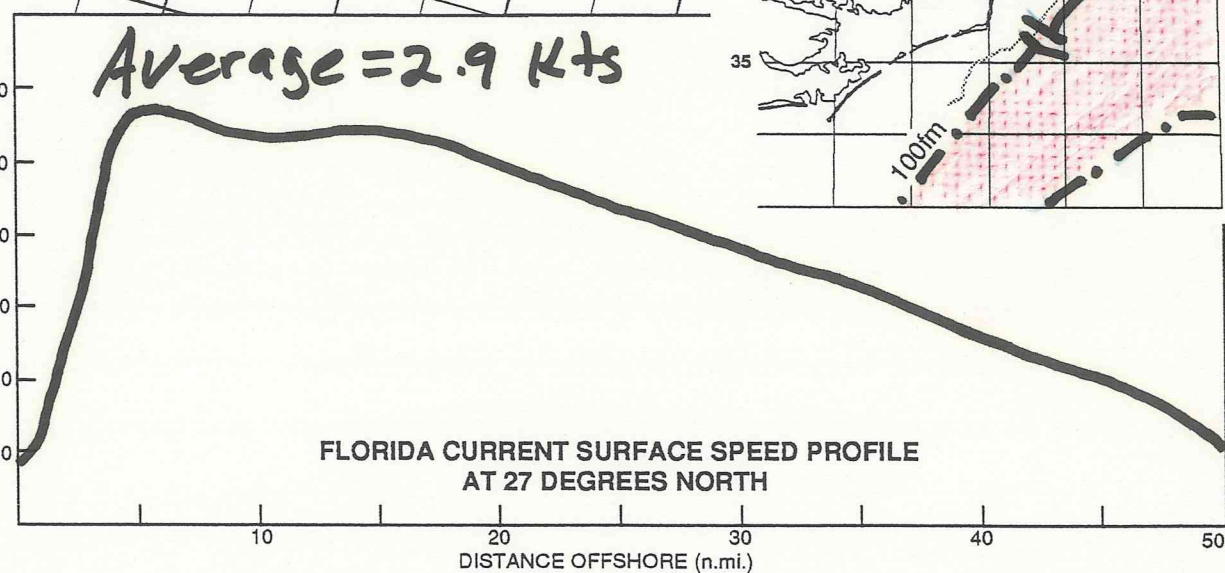
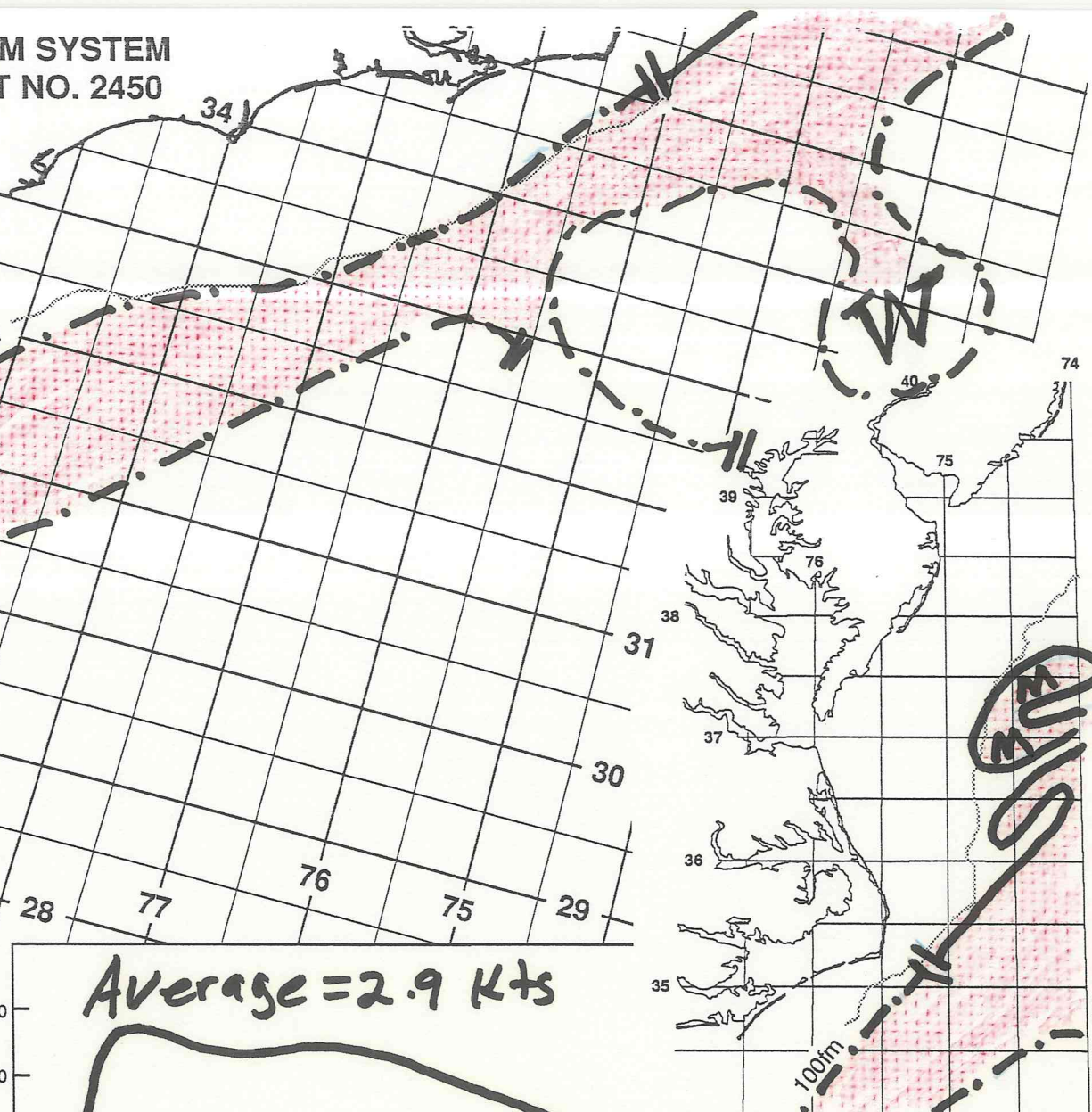
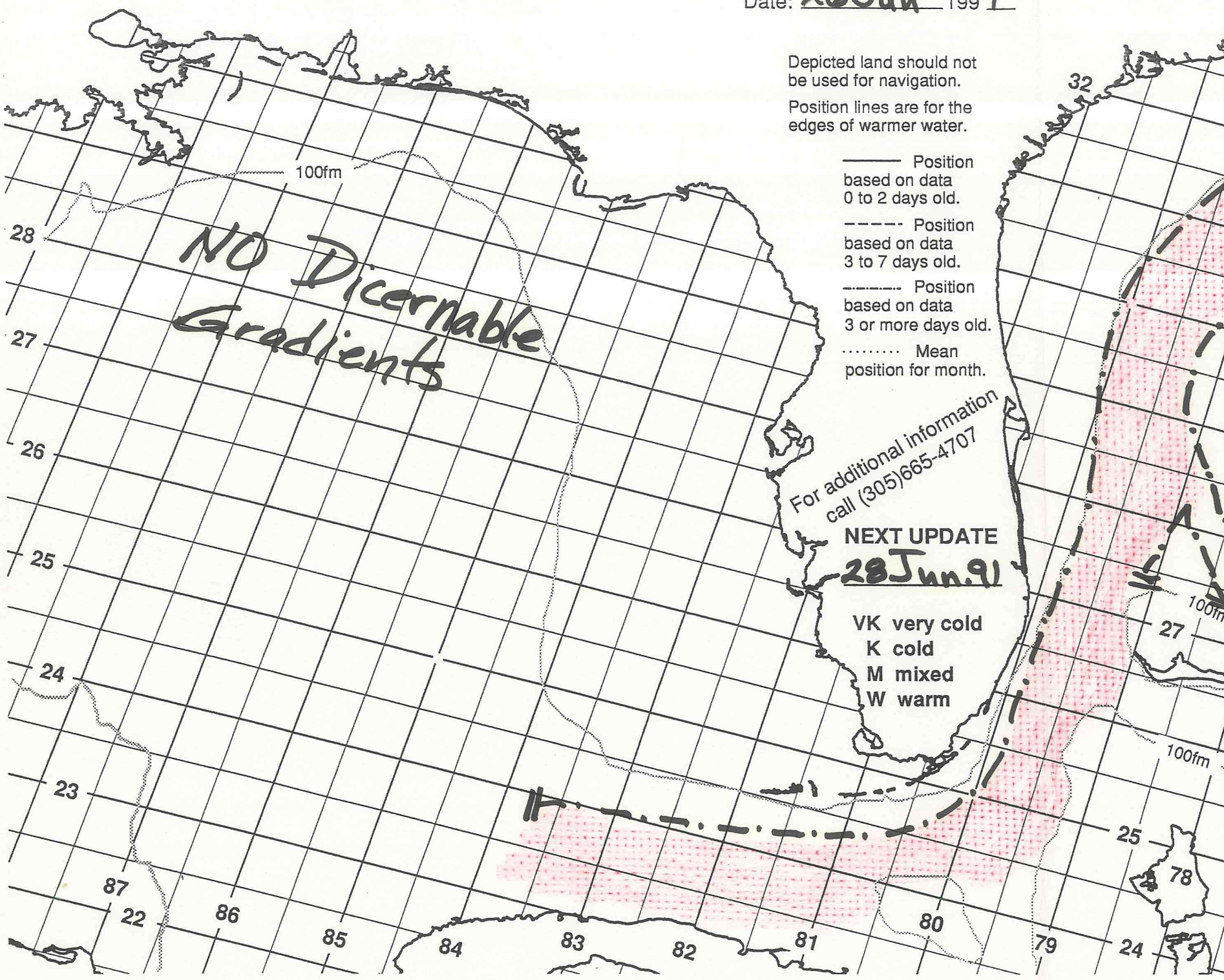
Depicted land should not be used for navigation.
Position lines are for the edges of warmer water.

- Position based on data 0 to 2 days old.
- Position based on data 3 to 7 days old.
- - - - - Position based on data 3 or more days old.
- Mean position for month.

For additional information call (305)665-4707


NEXT UPDATE
28 Jun 91

VK very cold
K cold
M mixed
W warm



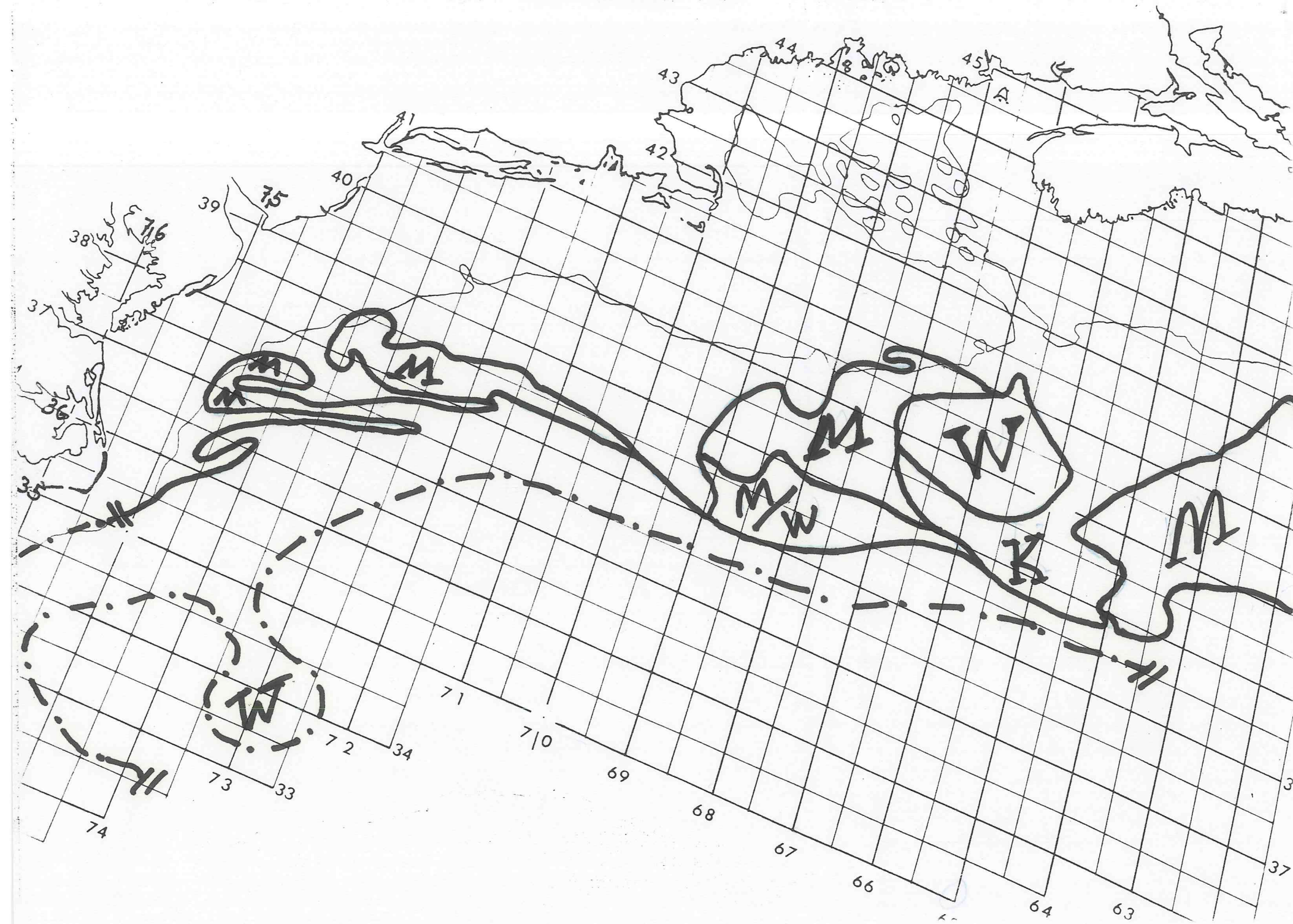
GULF STREAM WALL BULLETIN

LOOP CURRENT BULLETIN



MIAMI SFSS ANALYSIS OF THE GULF STREAM: 26 June 1991

PART B



GULF STREAM SYSTEM
FLOW CHART NO. 2450

NOAA Miami SFSS

GULF STREAM SYSTEM
FLOW CHART NO. 2450

Date: 28 June 199 1

Depicted land should not be used for navigation.
Position lines are for the edges of warmer water.

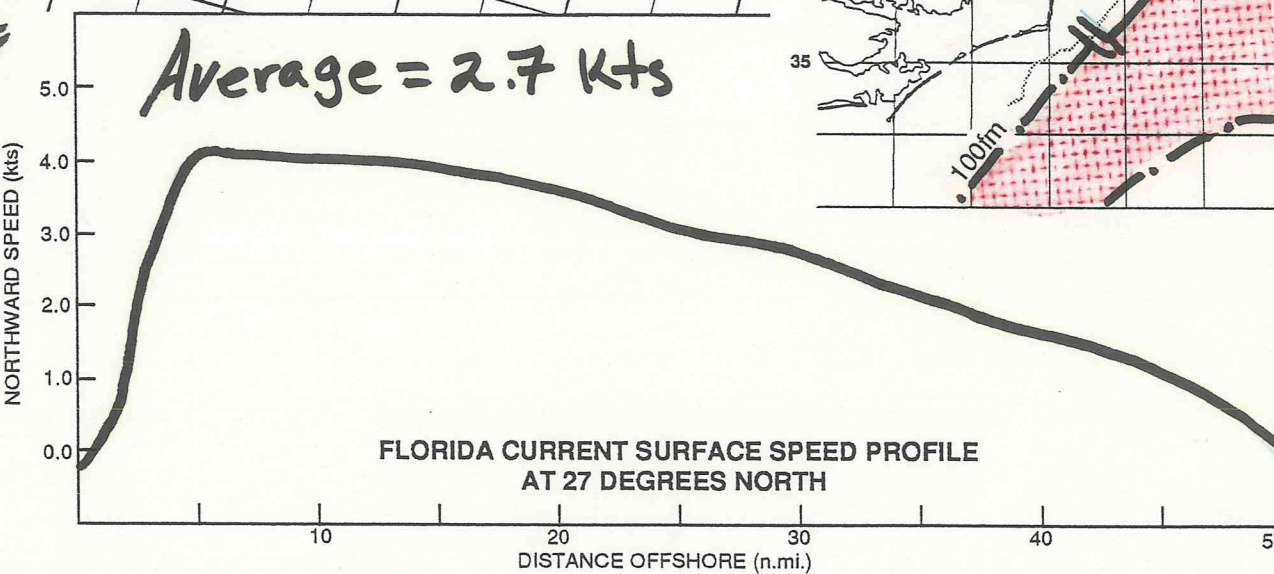
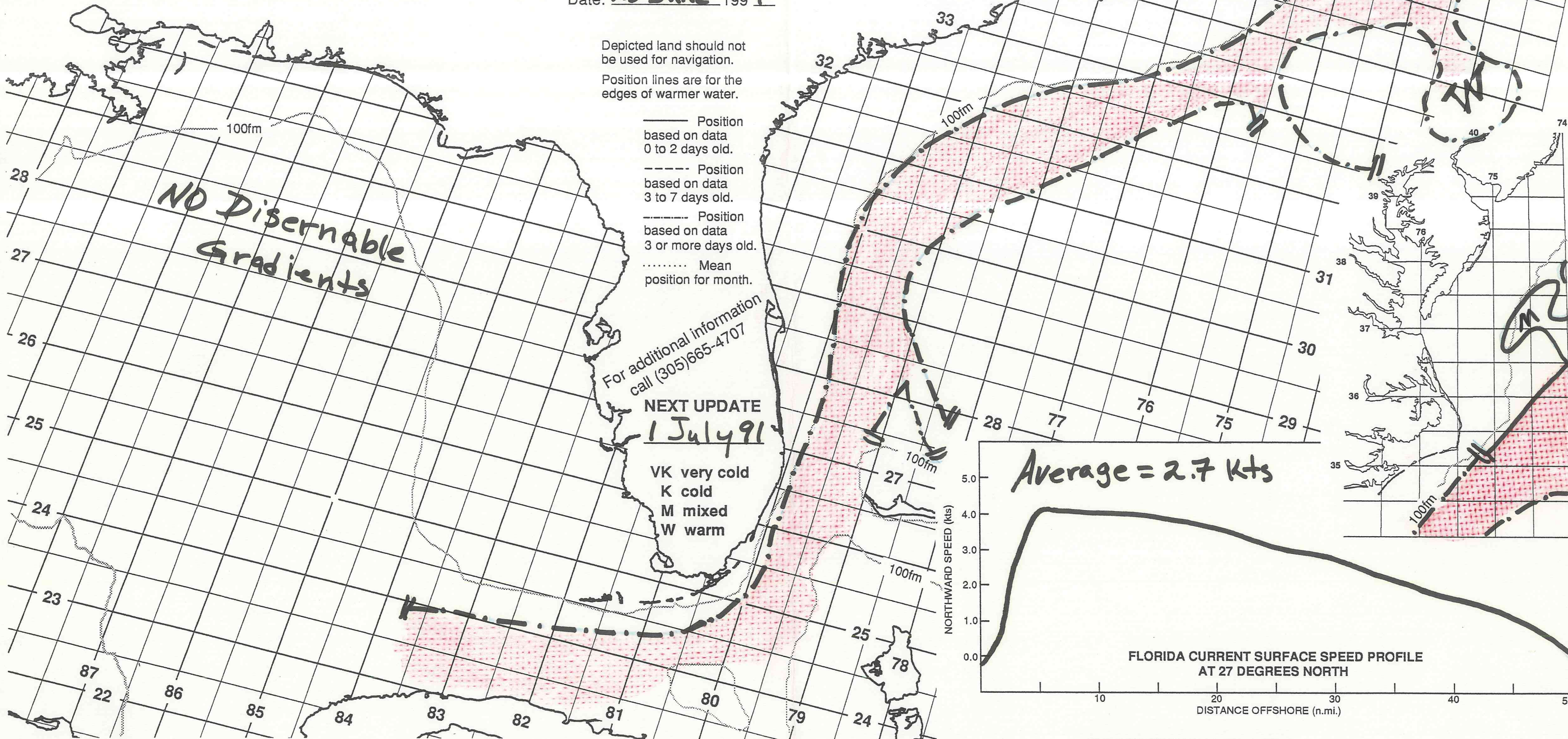
- Position based on data 0 to 2 days old.
- Position based on data 3 to 7 days old.
- Position based on data 3 or more days old.
- Mean position for month.

For additional information call (305)665-4707

NEXT UPDATE
1 July 91


VK very cold
K cold
M mixed
W warm

NO Discernable Gradients



GULF STREAM WALL BULLETIN

LOOP CURRENT BULLETIN



MIAMI SFSS ANALYSIS OF THE GULF STREAM: **28 JUNE 1991**

PART B

