

**GULF STREAM SYSTEM
FLOW CHART NO. 2450**

NOAA Miami SFSS

**GULF STREAM SYSTEM
FLOW CHART NO. 2450**

Date: 1 July 1991

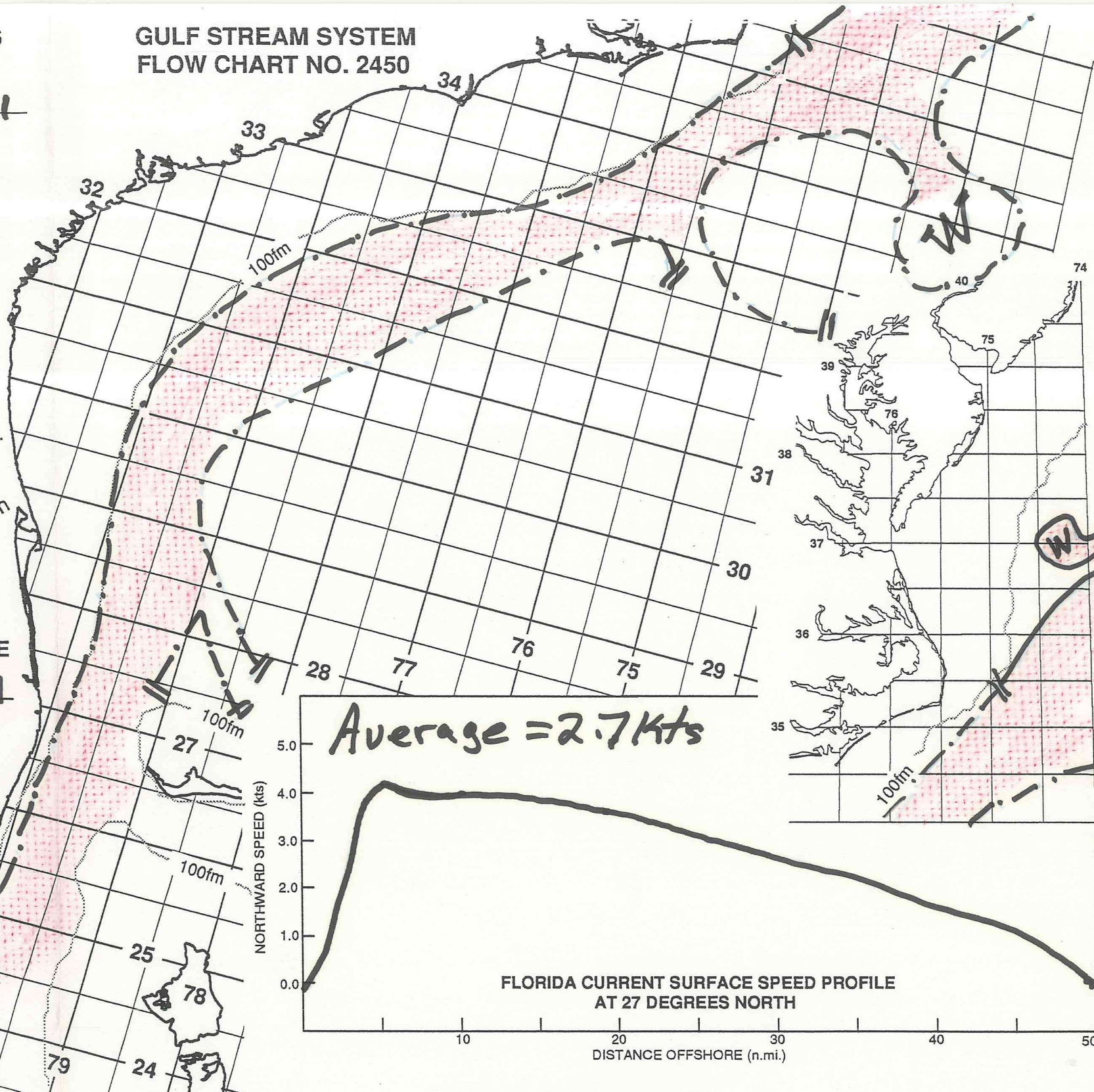
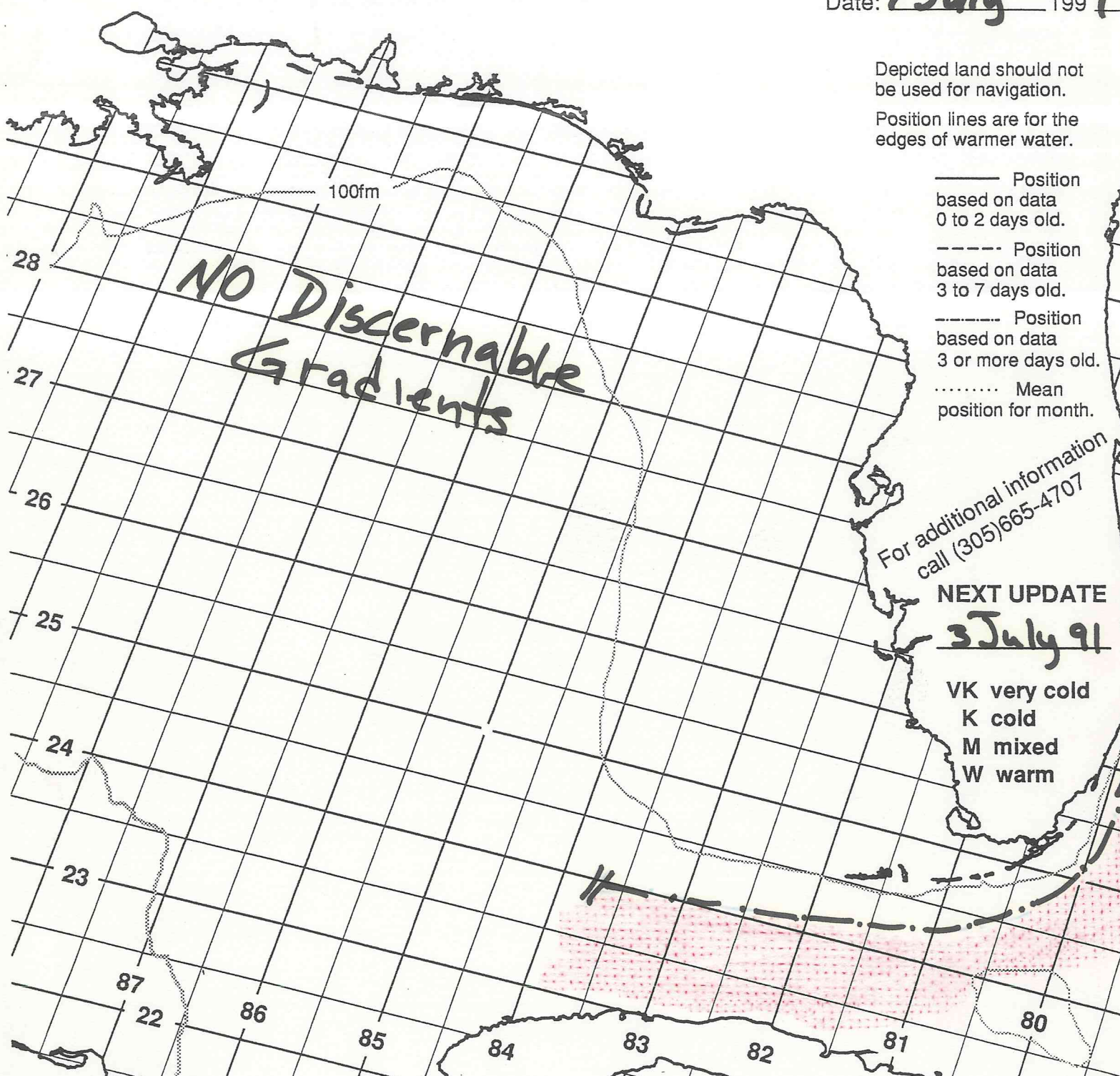
Depicted land should not be used for navigation.
Position lines are for the edges of warmer water.

- Position based on data 0 to 2 days old.
- - - - - Position based on data 3 to 7 days old.
- · - · - Position based on data 3 or more days old.
- Mean position for month.

For additional information call (305)665-4707


NEXT UPDATE
3 July 91

VK very cold
K cold
M mixed
W warm



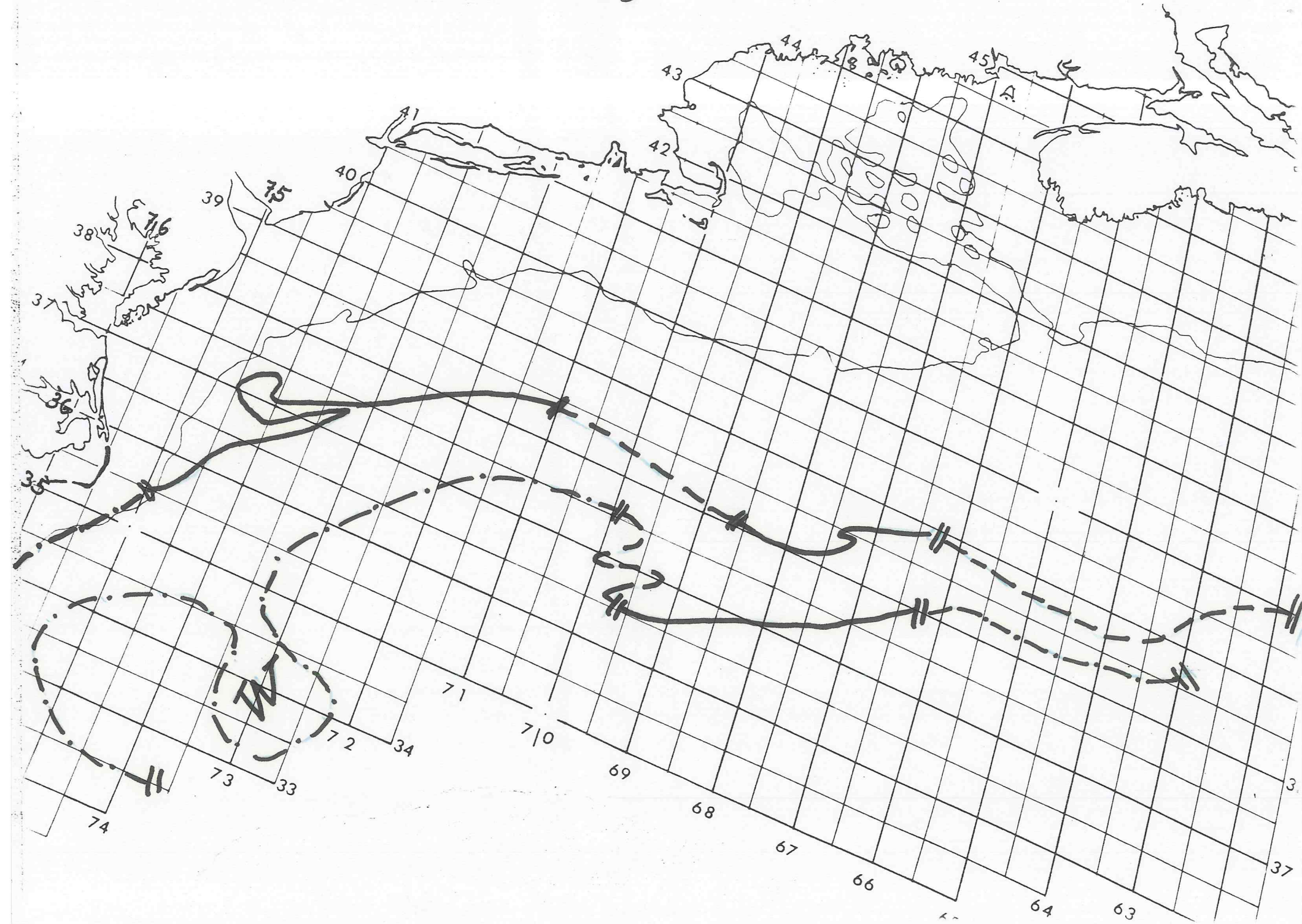
GULF STREAM WALL BULLETIN

LOOP CURRENT BULLETIN



MIAMI SFSS ANALYSIS OF THE GULF STREAM: 1 July 1991

PART B



GULF STREAM SYSTEM
FLOW CHART NO. 2450

NOAA Miami SFSS

GULF STREAM SYSTEM
FLOW CHART NO. 2450

Date: 03 JULY 1991

Depicted land should not be used for navigation.
Position lines are for the edges of warmer water.

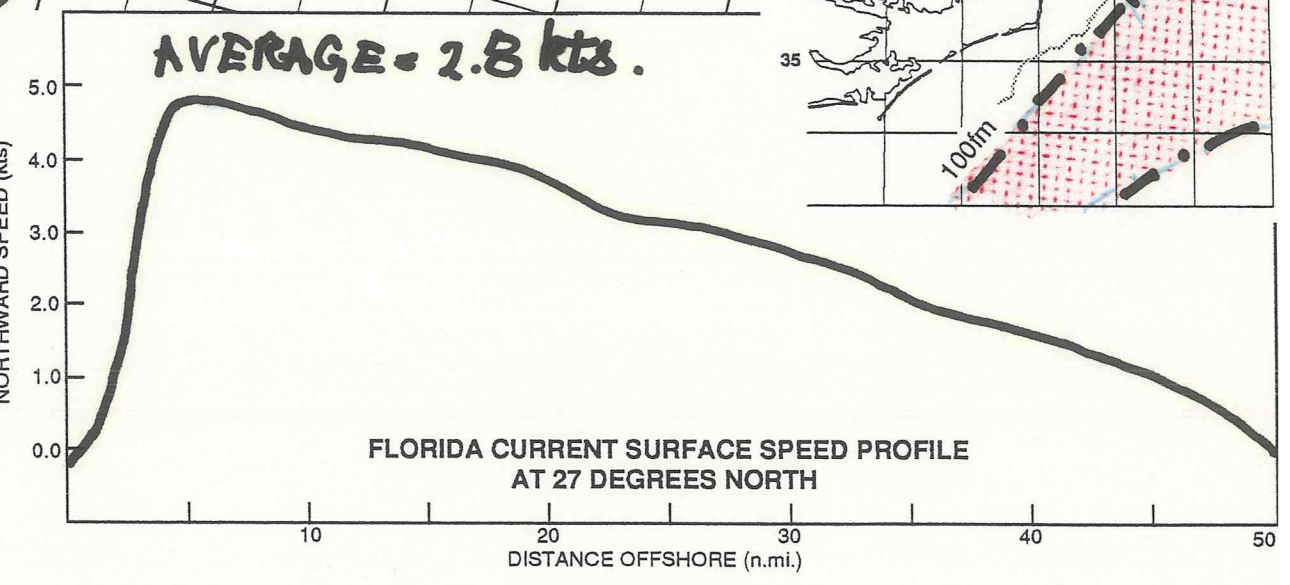
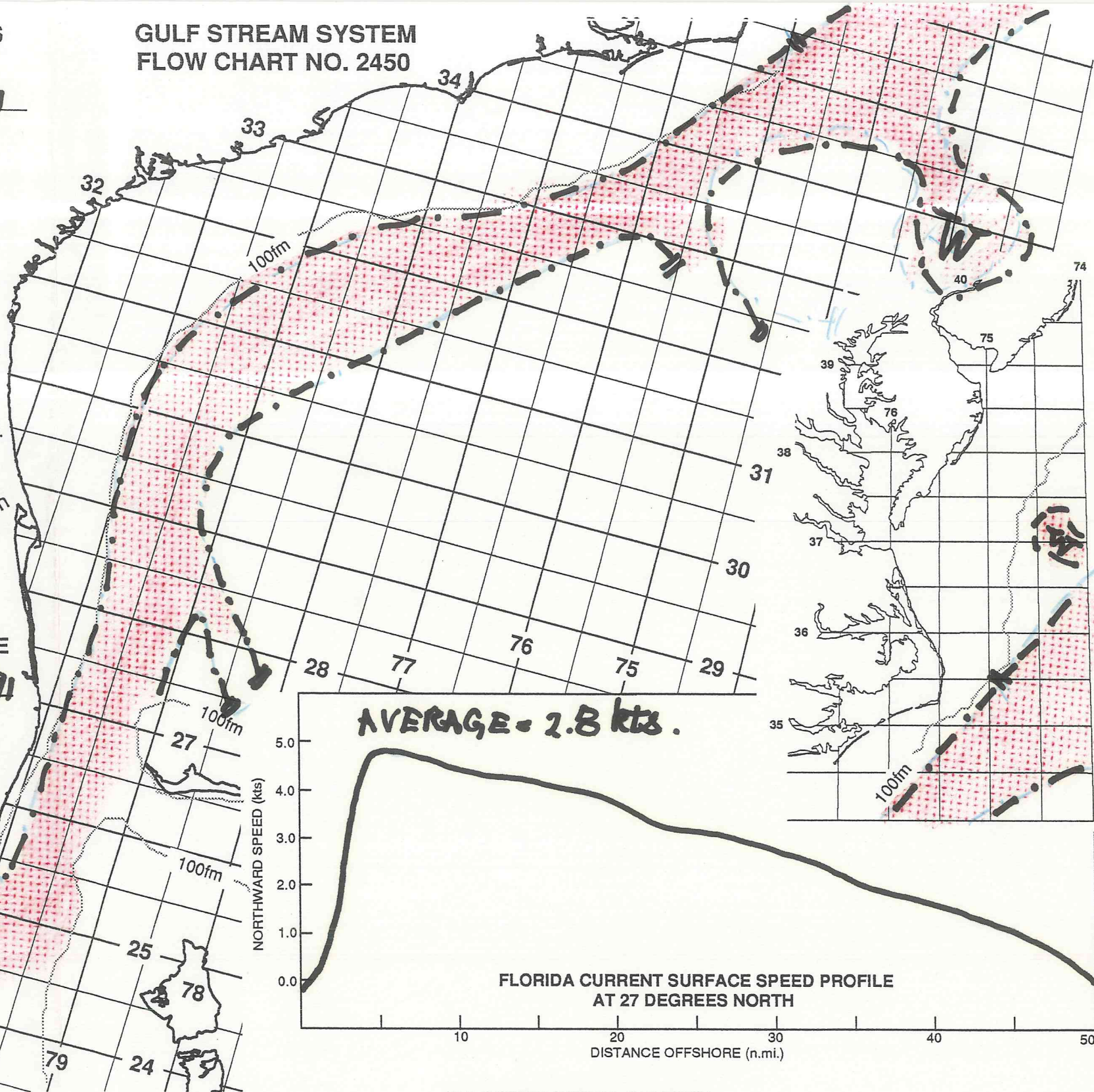
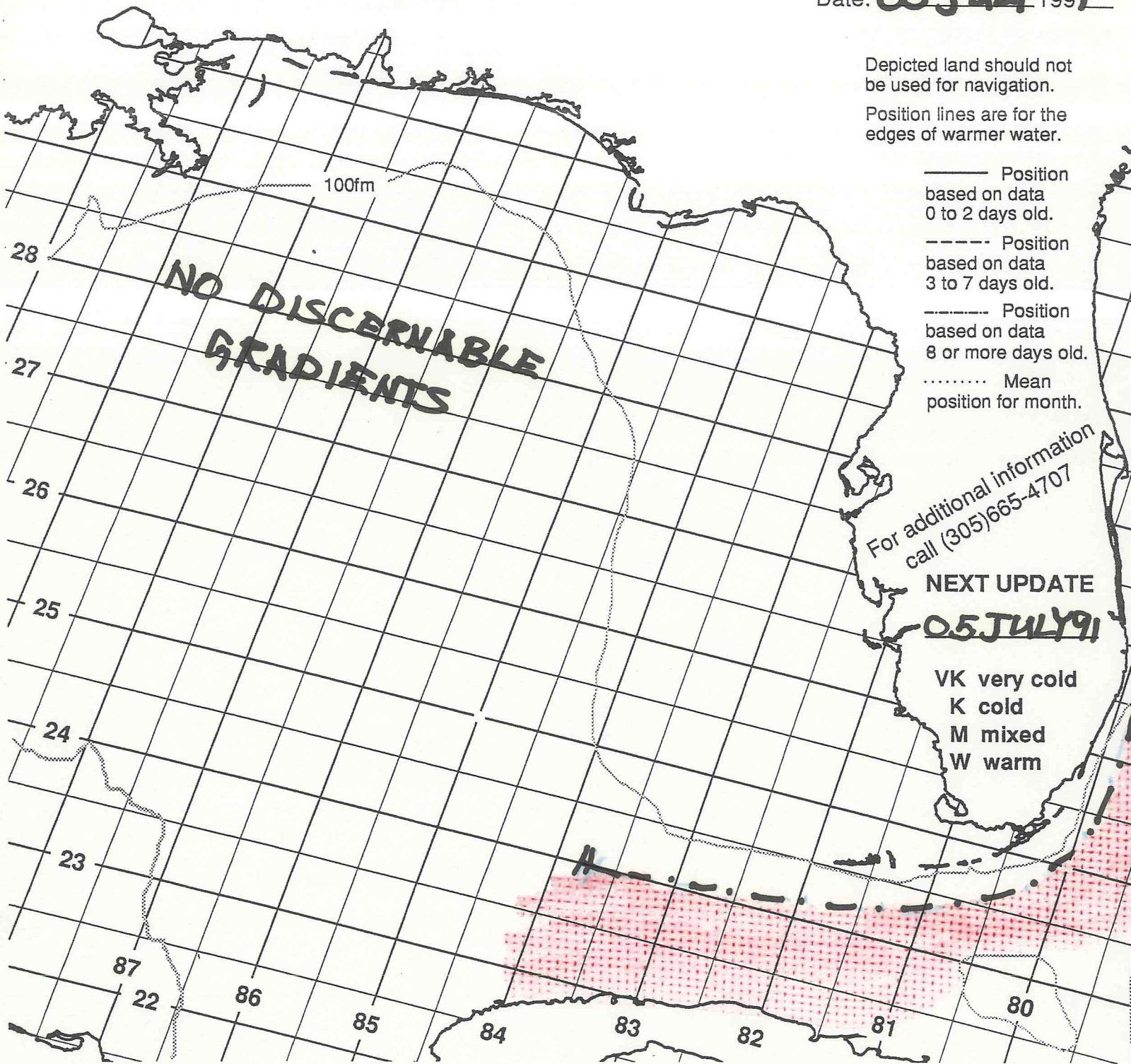
- Position based on data 0 to 2 days old.
- - - Position based on data 3 to 7 days old.
- · - Position based on data 8 or more days old.
- Mean position for month.

For additional information
call (305)665-4707

NEXT UPDATE


05 JULY 91

VK very cold
K cold
M mixed
W warm



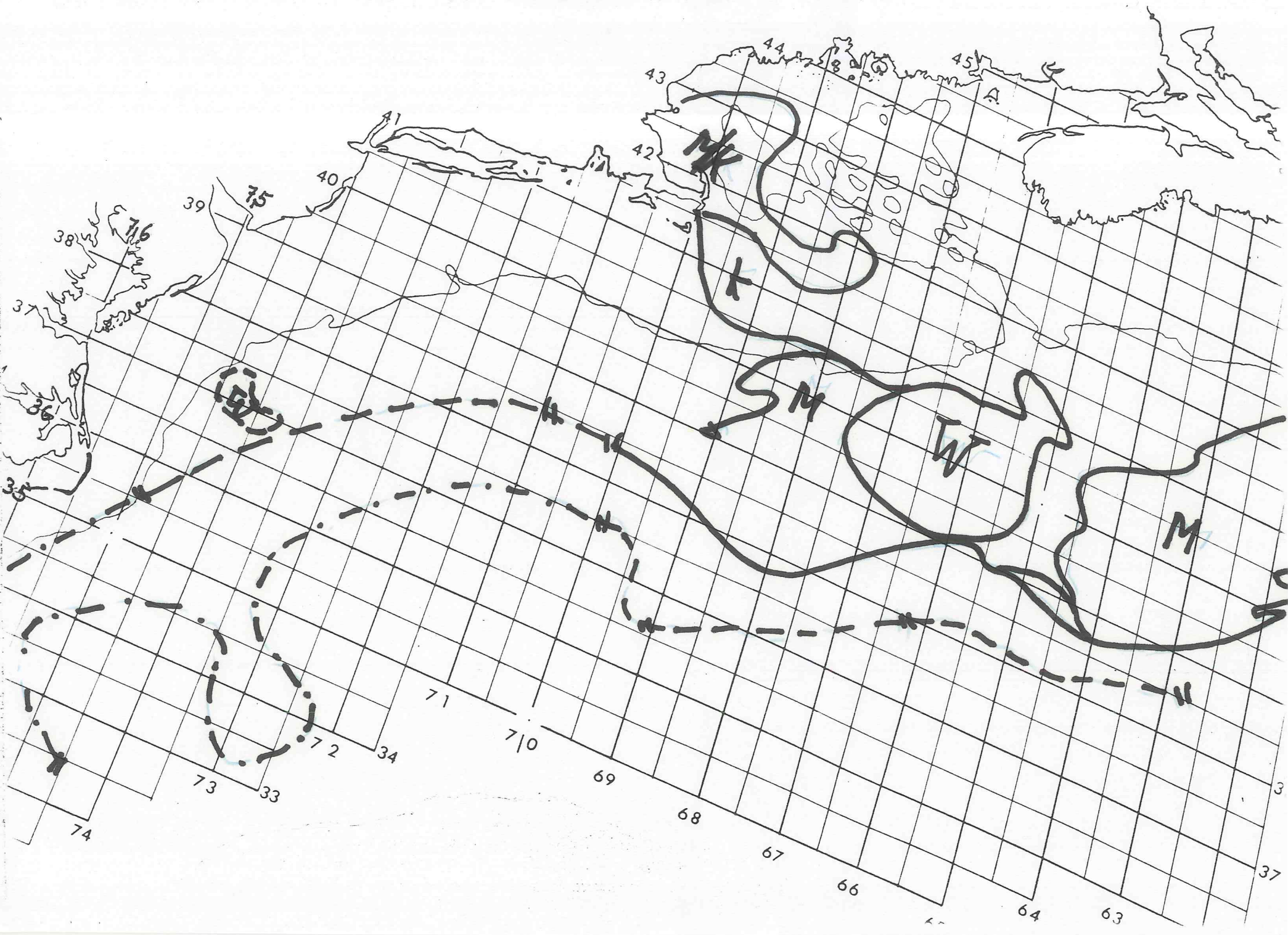
GULF STREAM WALL BULLETIN

LOOP CURRENT BULLETIN



MIAMI SFSS ANALYSIS OF THE GULF STREAM: 03 JULY 1991

PART B



GULF STREAM SYSTEM
FLOW CHART NO. 2450

NOAA Miami SFSS

GULF STREAM SYSTEM
FLOW CHART NO. 2450

Date: 05 JULY 1991

Depicted land should not
be used for navigation.
Position lines are for the
edges of warmer water.

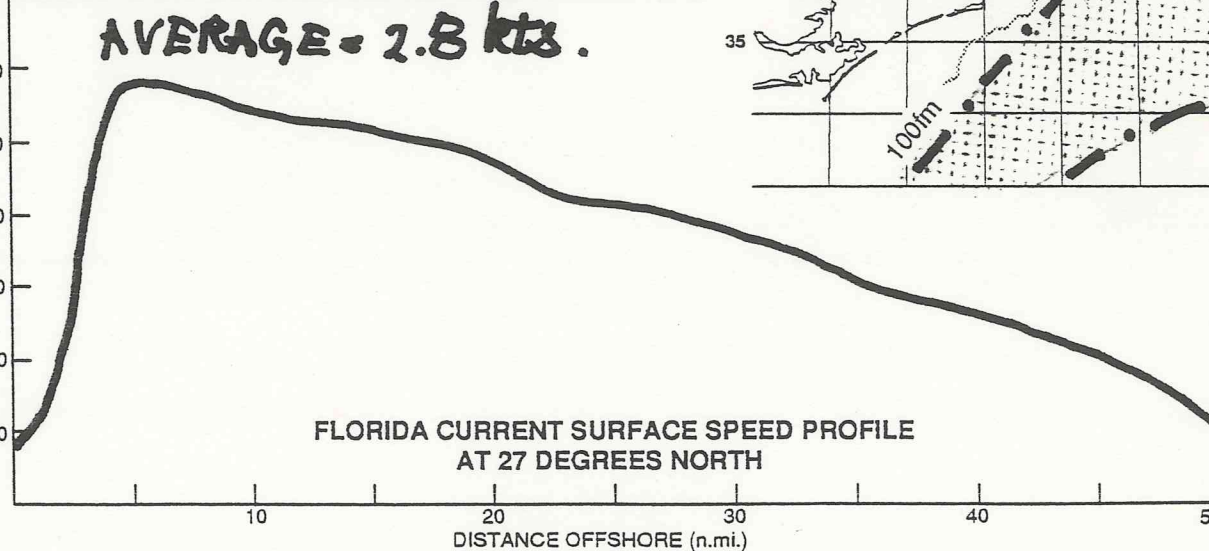
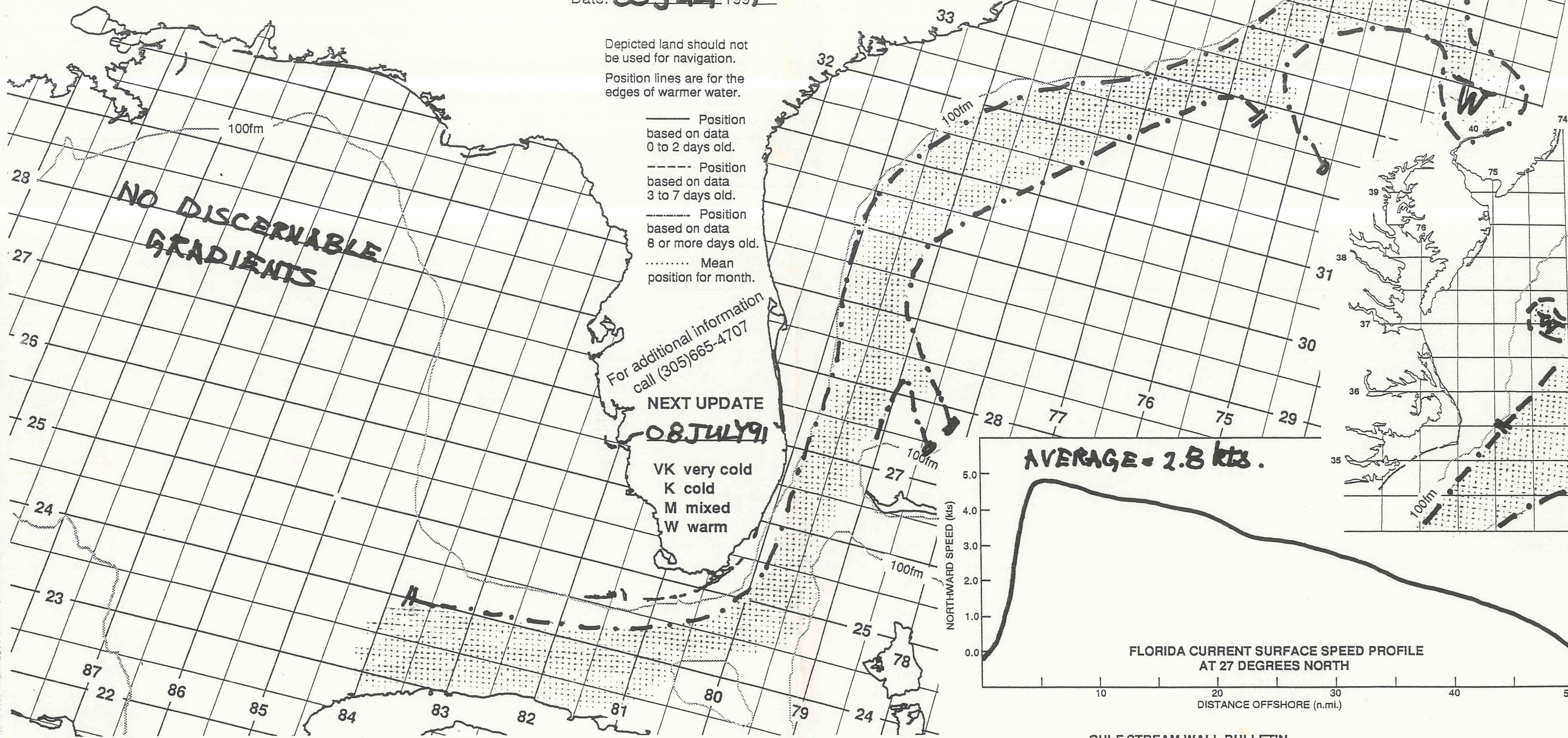
- Position based on data 0 to 2 days old.
- Position based on data 3 to 7 days old.
- Position based on data 8 or more days old.
- Mean position for month.

For additional information
call (305)665-4707

NEXT UPDATE


08 JULY 91

VK very cold
K cold
M mixed
W warm



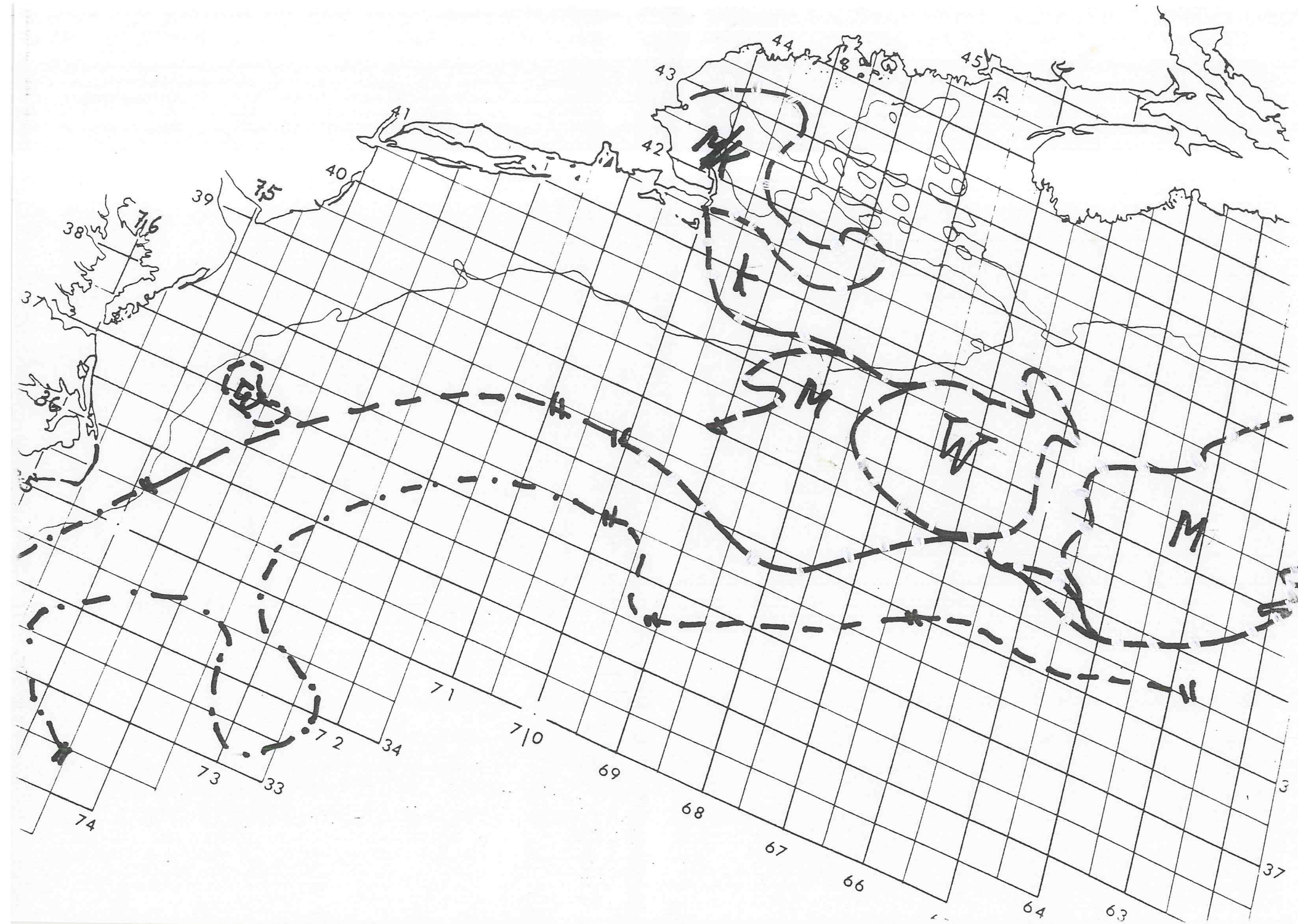
GULF STREAM WALL BULLETIN

LOOP CURRENT BULLETIN



MIAMI SFSS ANALYSIS OF THE GULF STREAM: 05 JULY 1991

PART B



GULF STREAM SYSTEM
FLOW CHART NO. 2450

NOAA Miami SFSS

GULF STREAM SYSTEM
FLOW CHART NO. 2450

Date: **08 JUL 1991**

Depicted land should not
be used for navigation.
Position lines are for the
edges of warmer water.


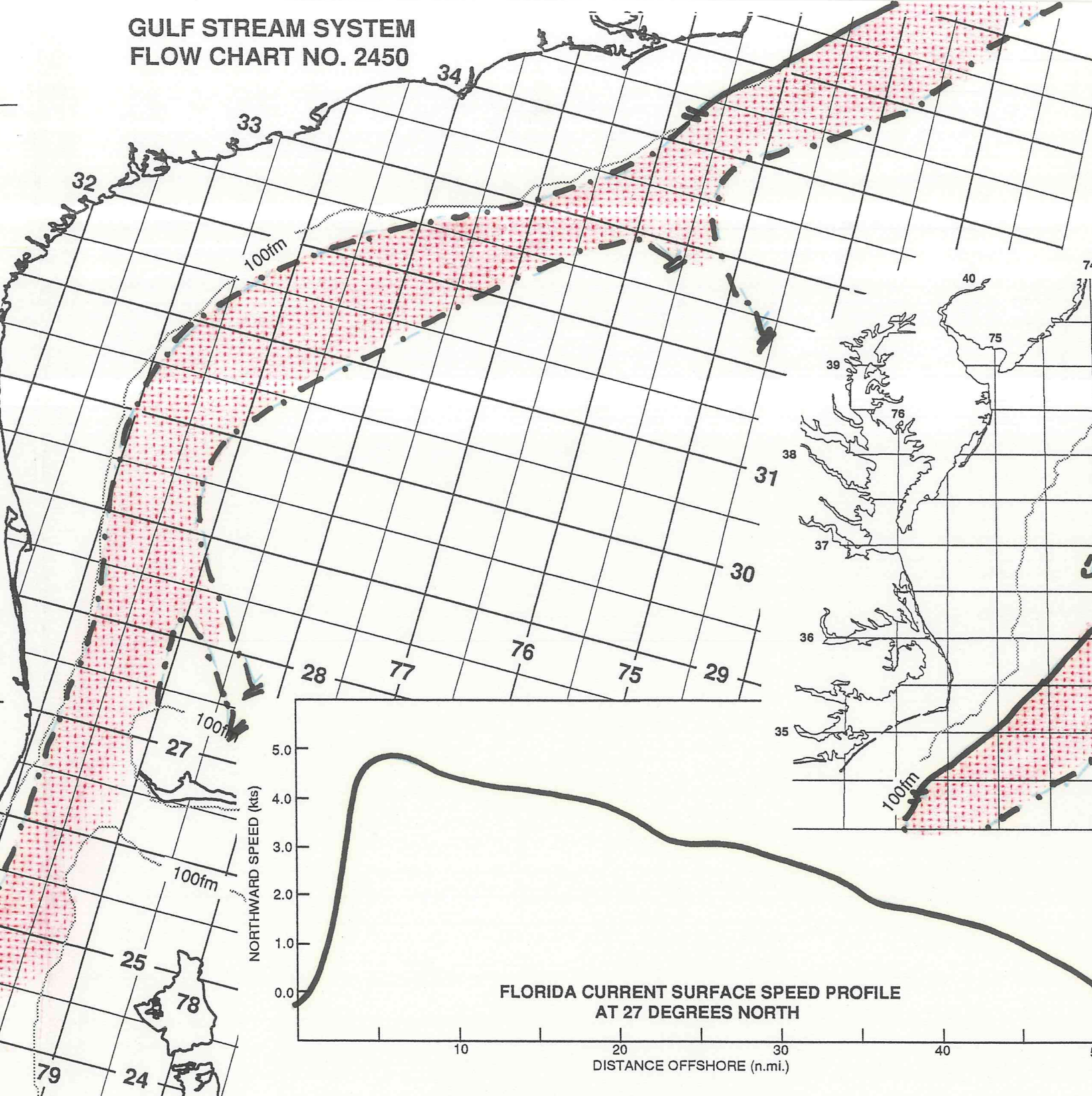
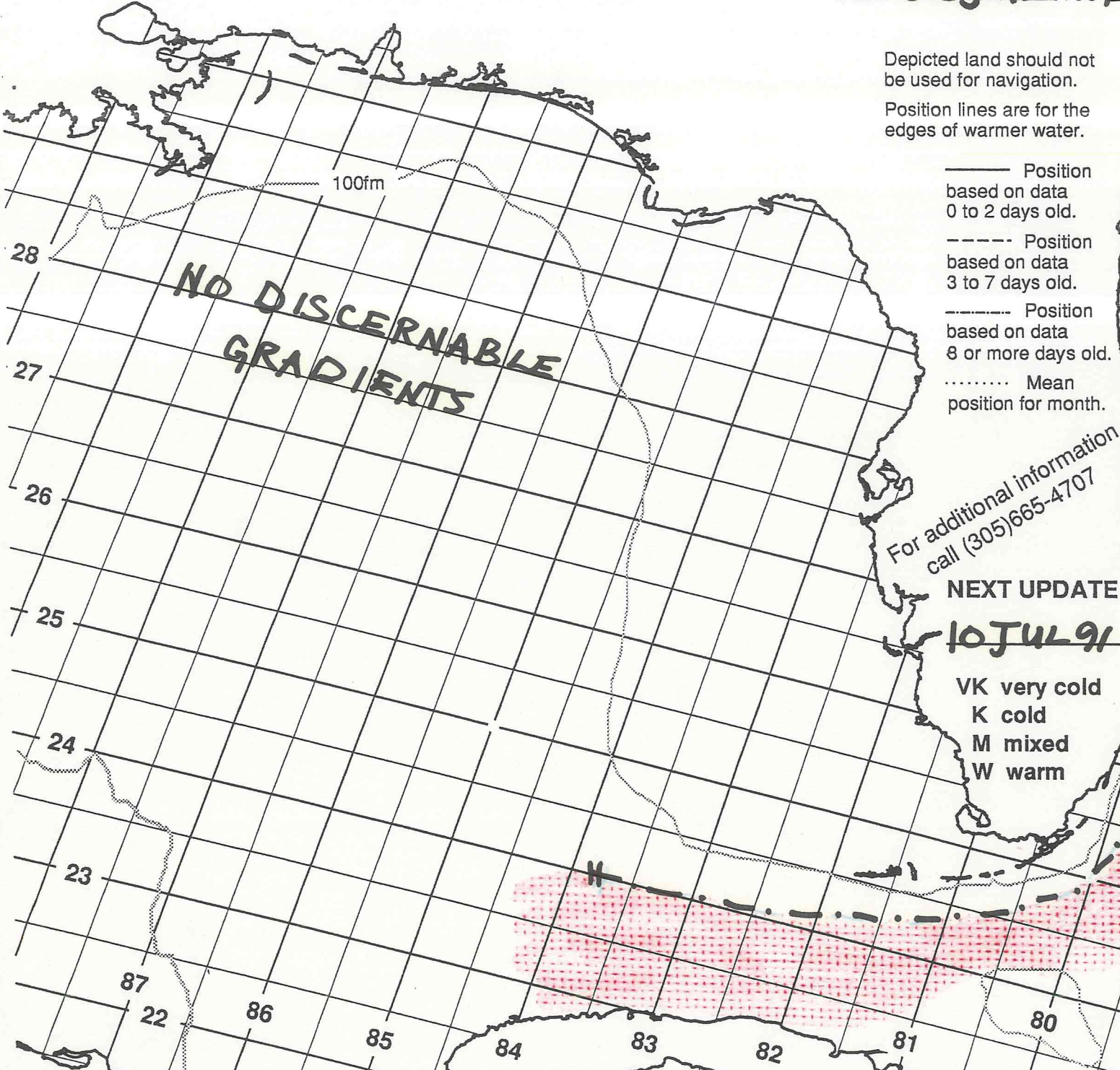
- Position based on data 0 to 2 days old.
- Position based on data 3 to 7 days old.
- Position based on data 8 or more days old.
- Mean position for month.

For additional information
call (305)665-4707

NEXT UPDATE


10 JUL 91

VK very cold
K cold
M mixed
W warm

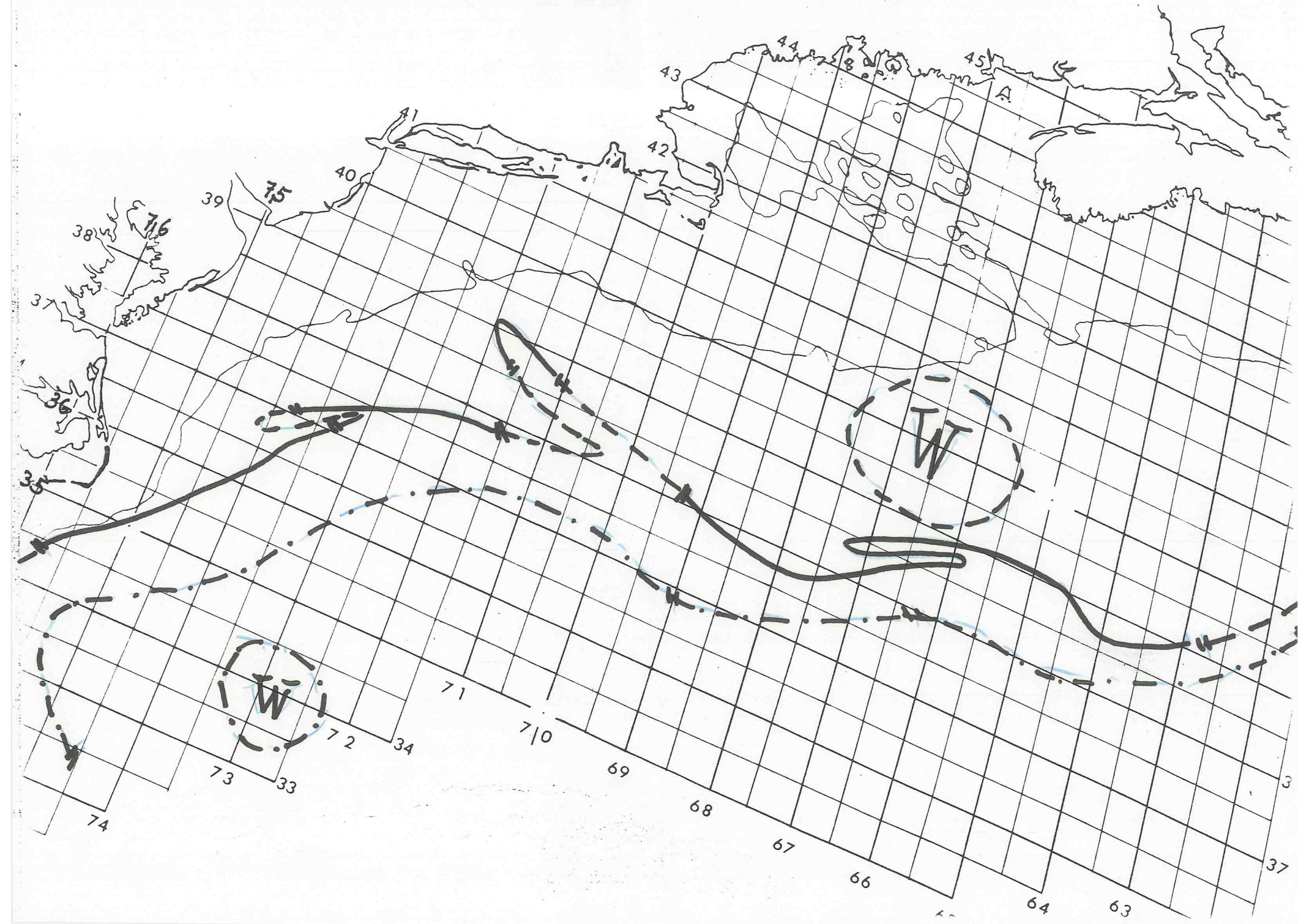


GULF STREAM WALL BULLETIN

LOOP CURRENT BULLETIN

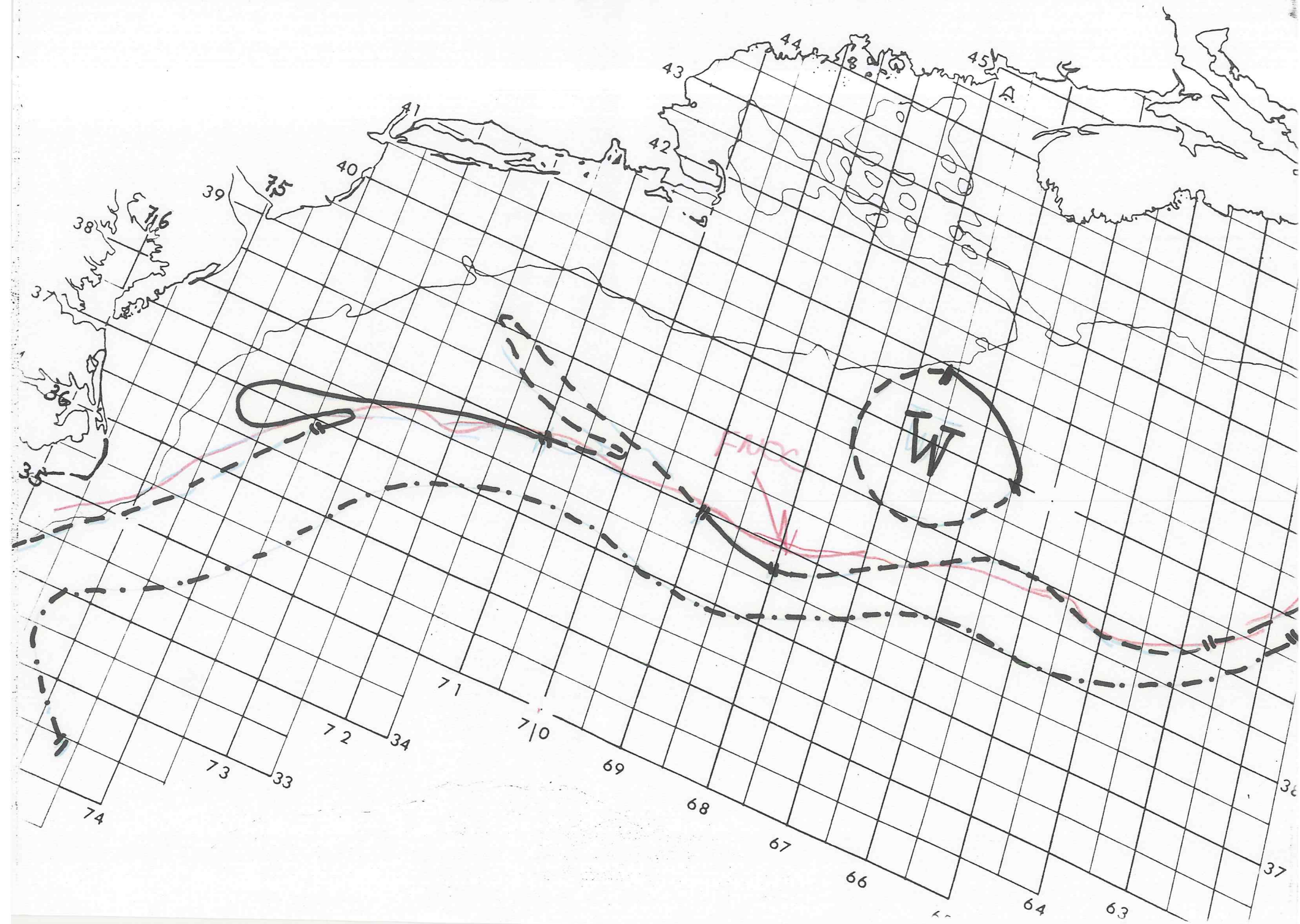


MIAMI SFSS ANALYSIS OF THE GULF STREAM: 08 JUL 1991 PART B



MIAMI SFSS ANALYSIS OF THE GULF STREAM: 10 JULY 1991

PART B



GULF STREAM SYSTEM
FLOW CHART NO. 2450

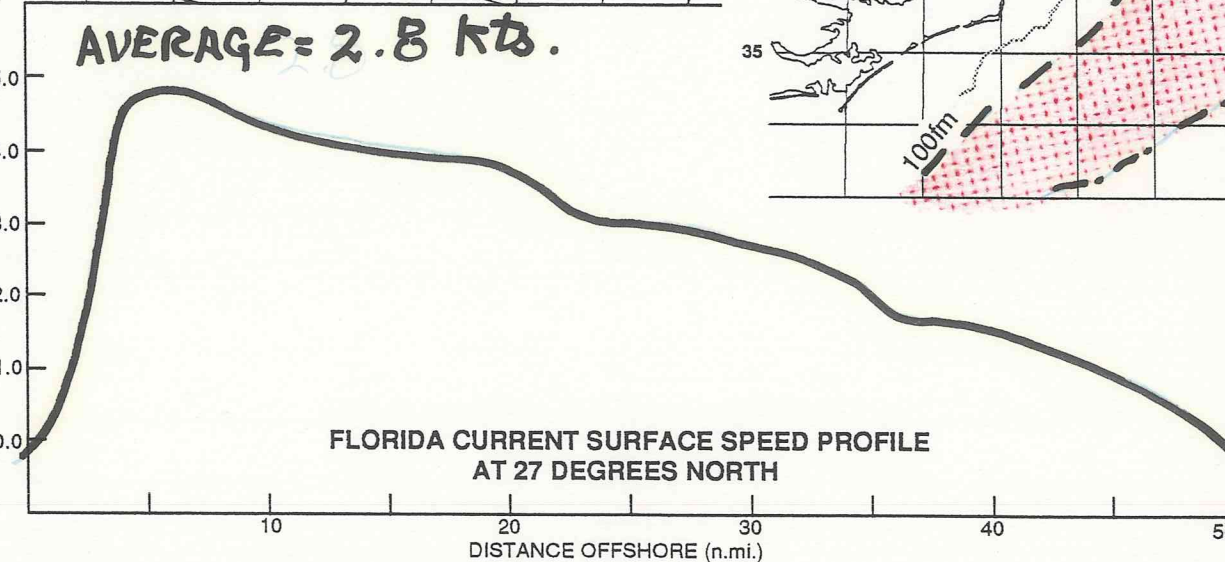
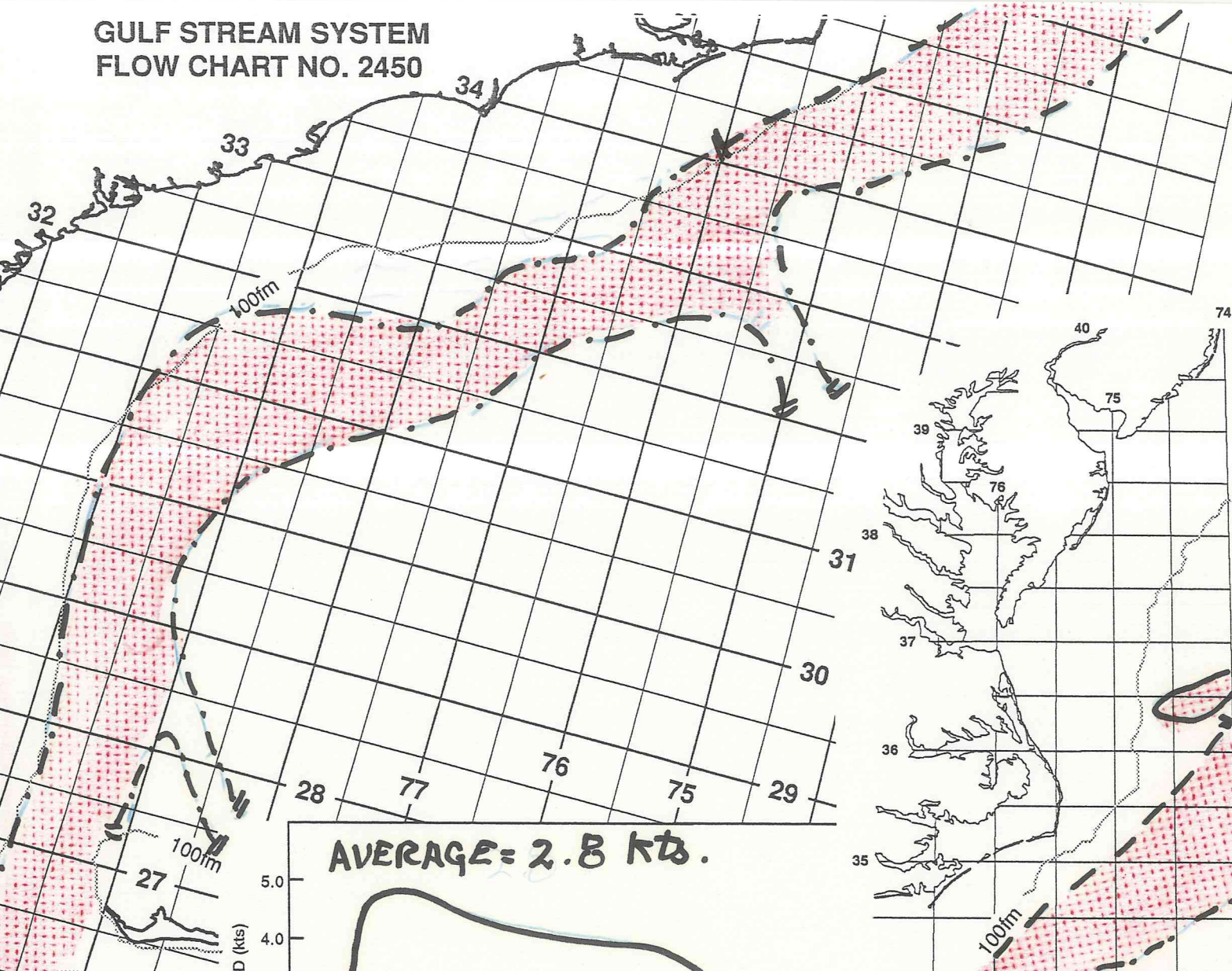
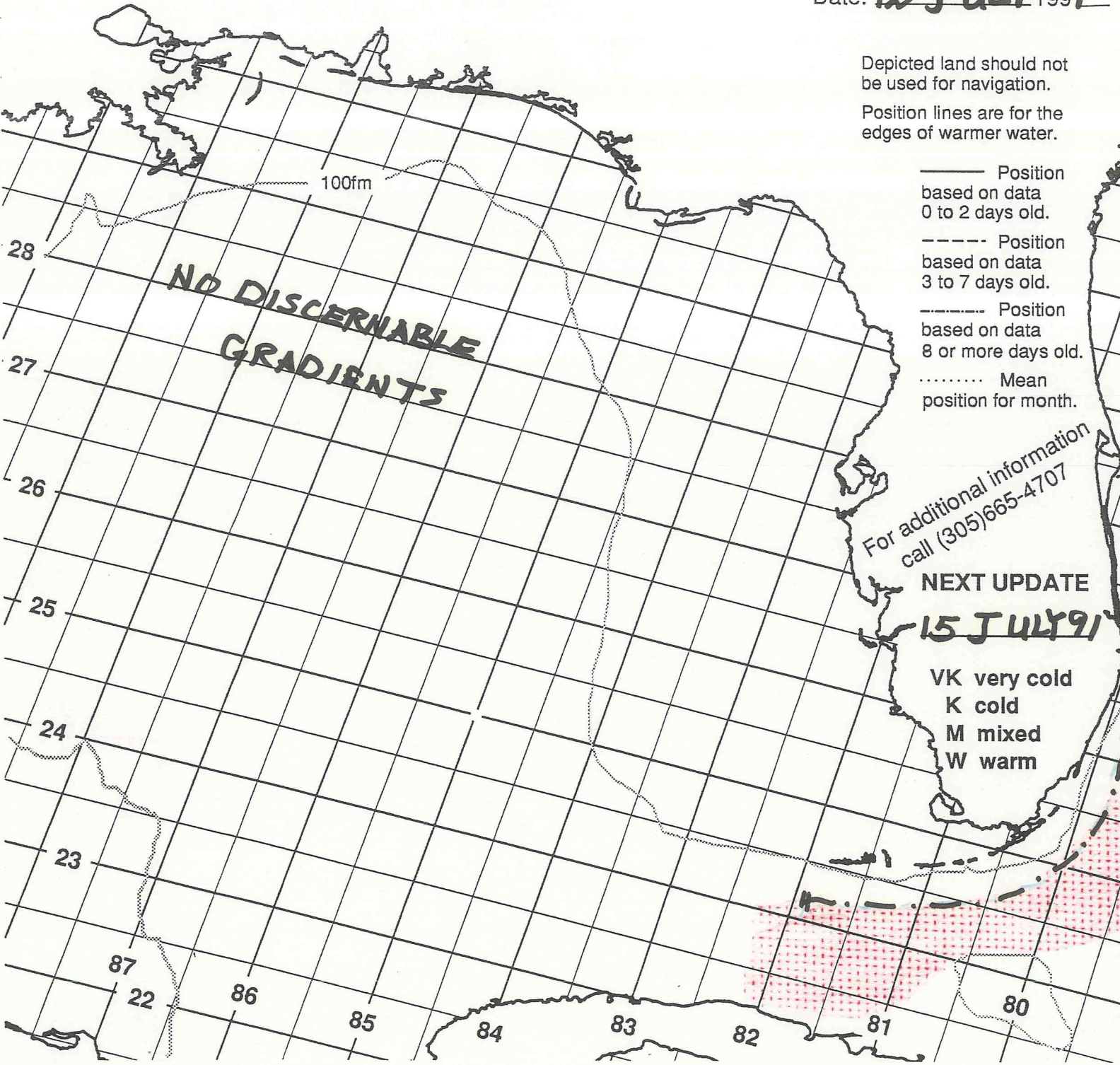
NOAA Miami SFSS

GULF STREAM SYSTEM
FLOW CHART NO. 2450

Date: 12 JULY 1991


Depicted land should not
be used for navigation.
Position lines are for the
edges of warmer water.

- Position based on data 0 to 2 days old.
- - - Position based on data 3 to 7 days old.
- Position based on data 8 or more days old.
- Mean position for month.



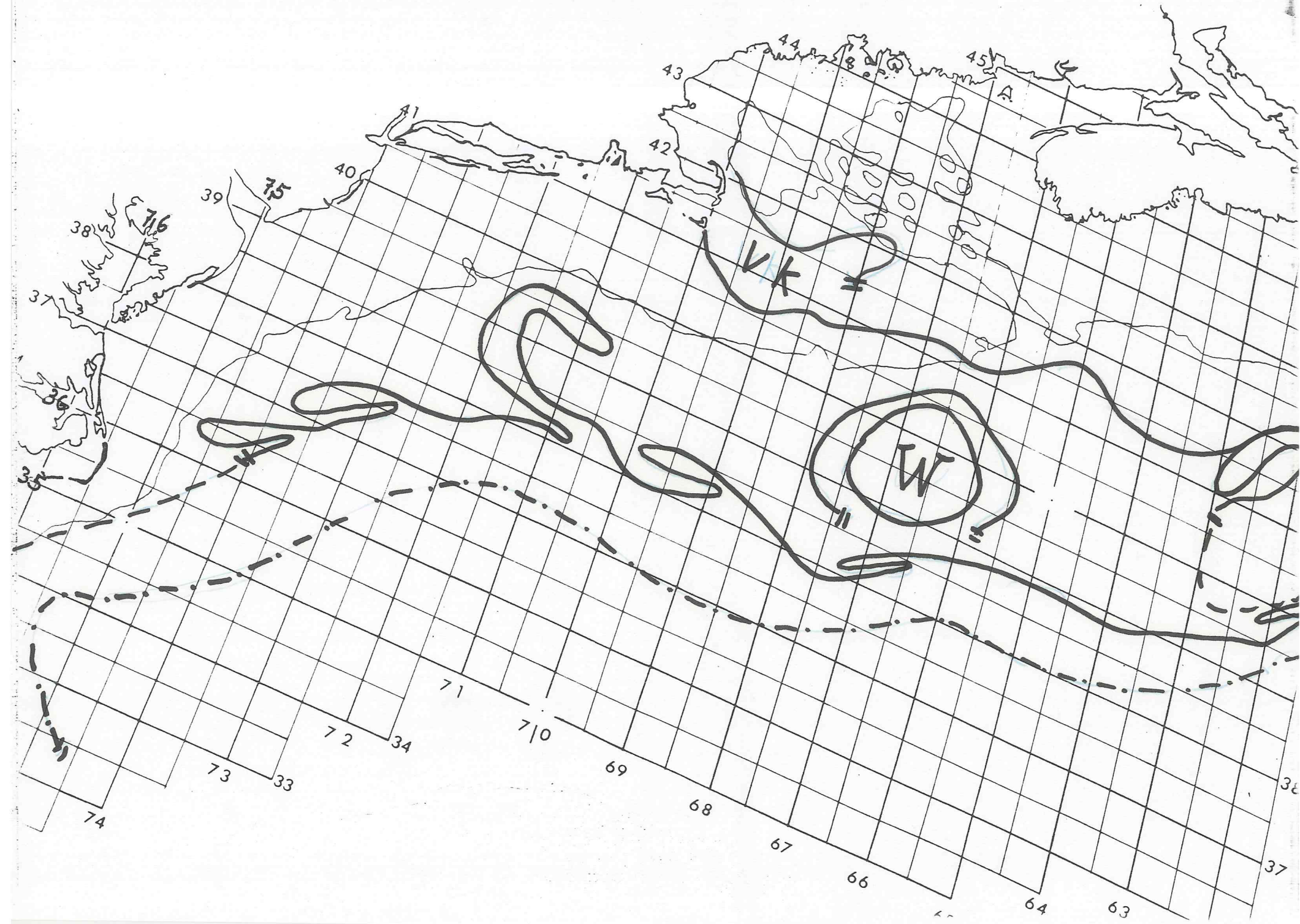
GULF STREAM WALL BULLETIN

LOOP CURRENT BULLETIN



MIAMI SFSS ANALYSIS OF THE GULF STREAM: 12 JULY 1991

PART B



GULF STREAM SYSTEM
FLOW CHART NO. 2450

NOAA Miami SFSS

GULF STREAM SYSTEM
FLOW CHART NO. 2450

Date: 15 JULY 1991

Depicted land should not
be used for navigation.
Position lines are for the
edges of warmer water.


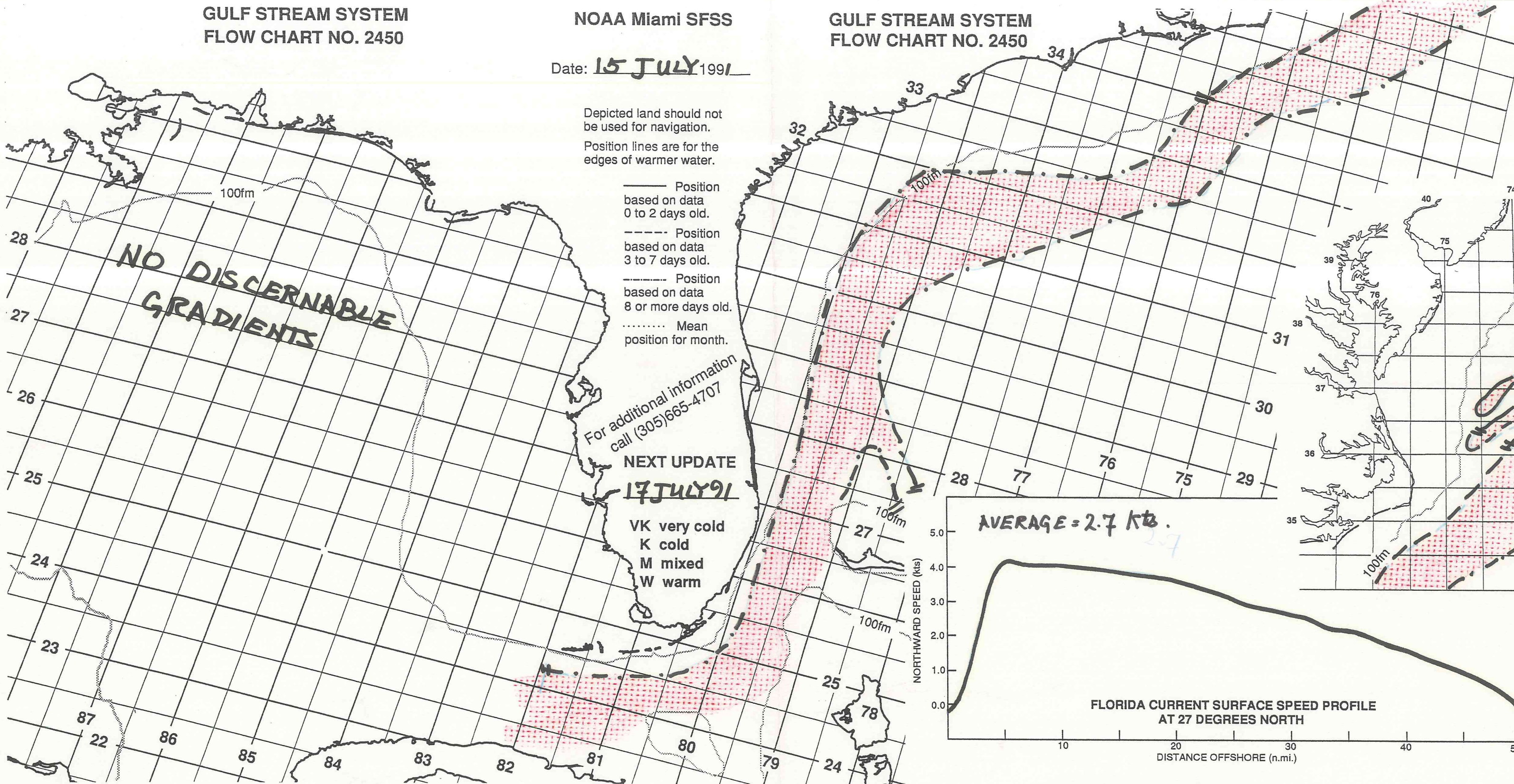
- Position based on data 0 to 2 days old.
- - - - - Position based on data 3 to 7 days old.
- . - . - Position based on data 8 or more days old.
- Mean position for month.

For additional information
call (305)665-4707

NEXT UPDATE
17 JULY 91

VK very cold
K cold
M mixed
W warm

NO DISCERNABLE
GRADIENTS



GULF STREAM WALL BULLETIN

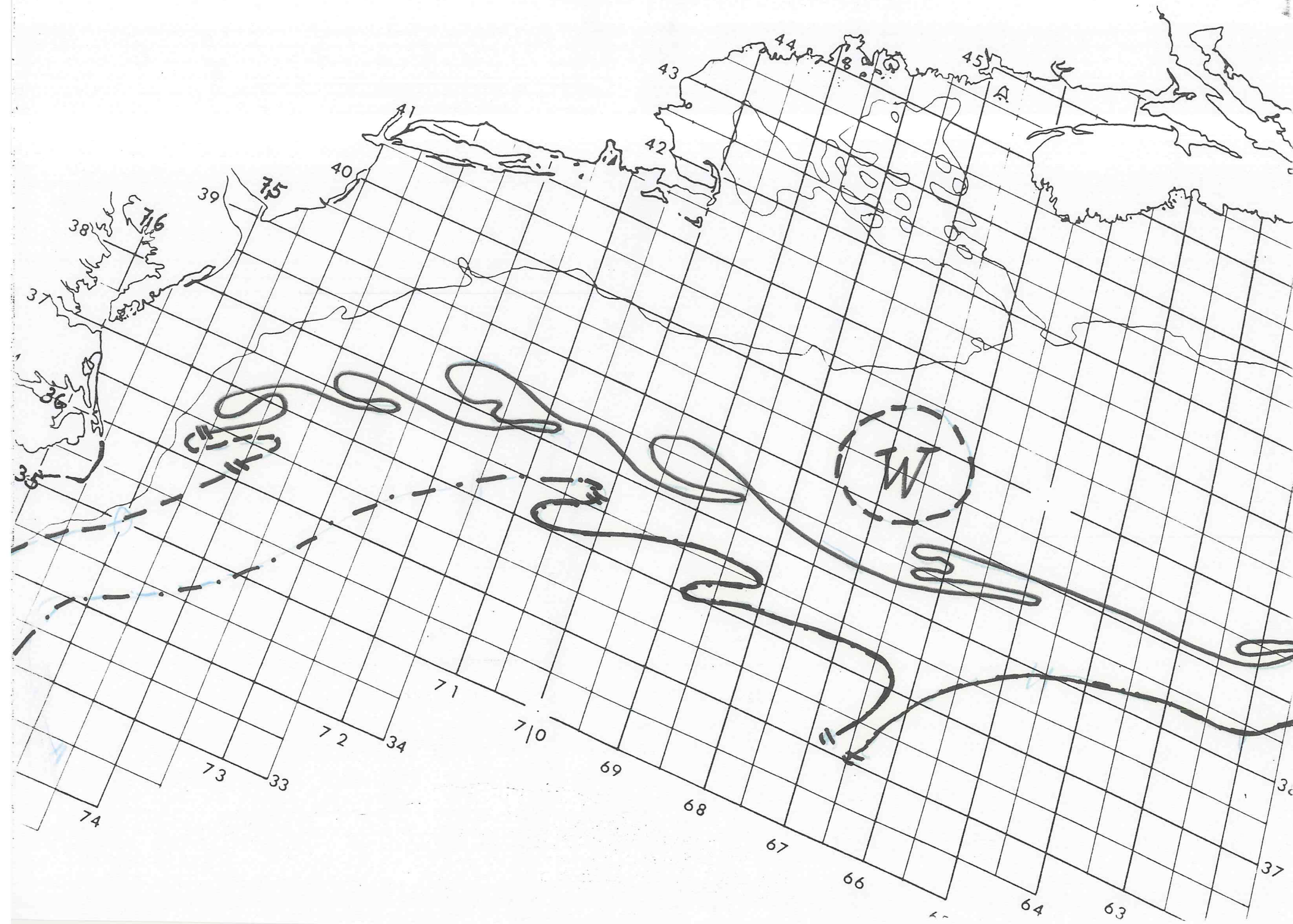
Loop current Bulletin form with multiple rows of lines for data entry.

LOOP CURRENT BULLETIN



MIAMI SFSS ANALYSIS OF THE GULF STREAM: 15 JULY 1991

PART B



**GULF STREAM SYSTEM
FLOW CHART NO. 2450**

NOAA Miami SFSS

**GULF STREAM SYSTEM
FLOW CHART NO. 2450**

Date: **17 JULY 1991**

Depicted land should not be used for navigation.
Position lines are for the edges of warmer water.

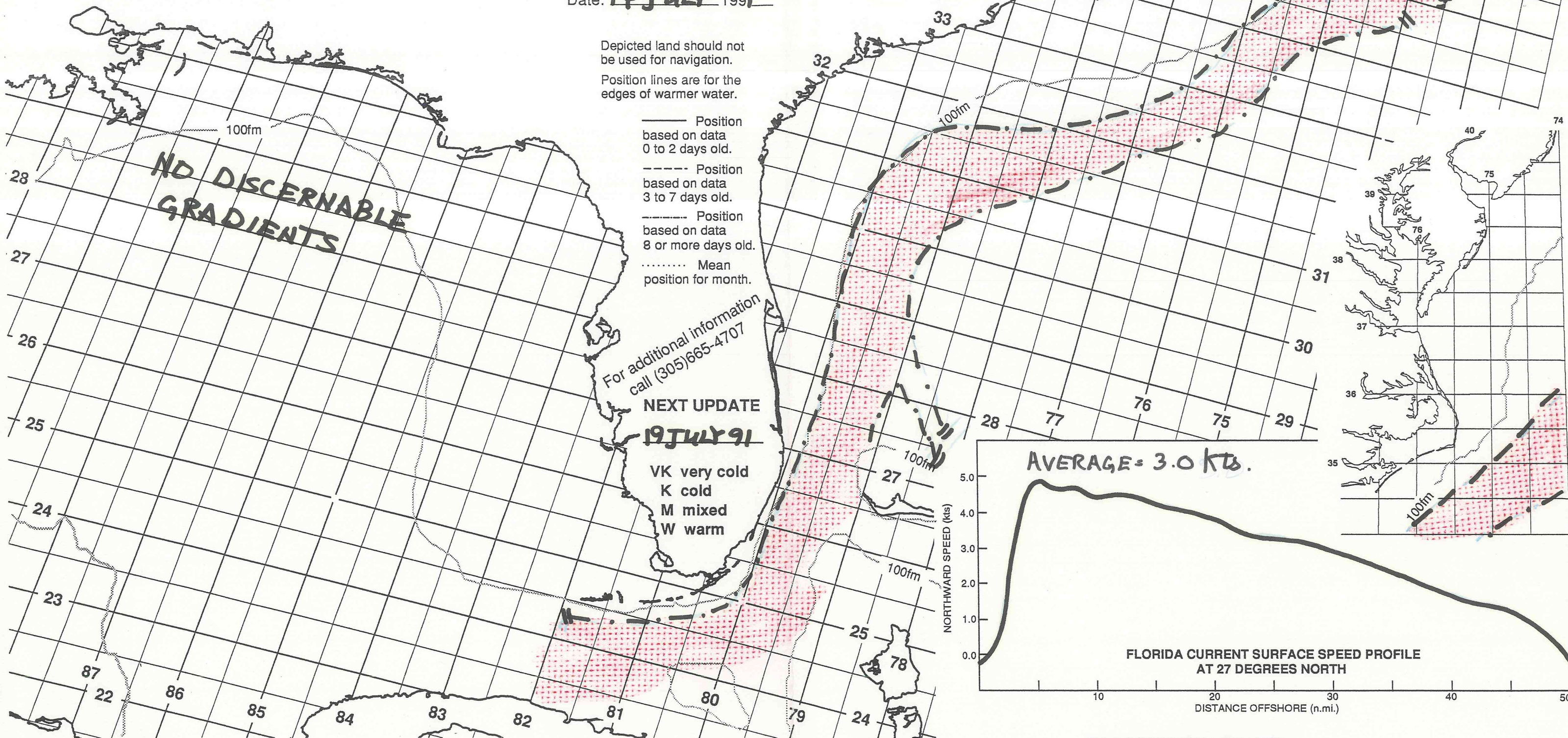
- Position based on data 0 to 2 days old.
- - - - Position based on data 3 to 7 days old.
- · - · - Position based on data 8 or more days old.
- · · · · Mean position for month.

For additional information call (305) 665-4707

NEXT UPDATE


19 JULY 91

- VK** very cold
- K** cold
- M** mixed
- W** warm



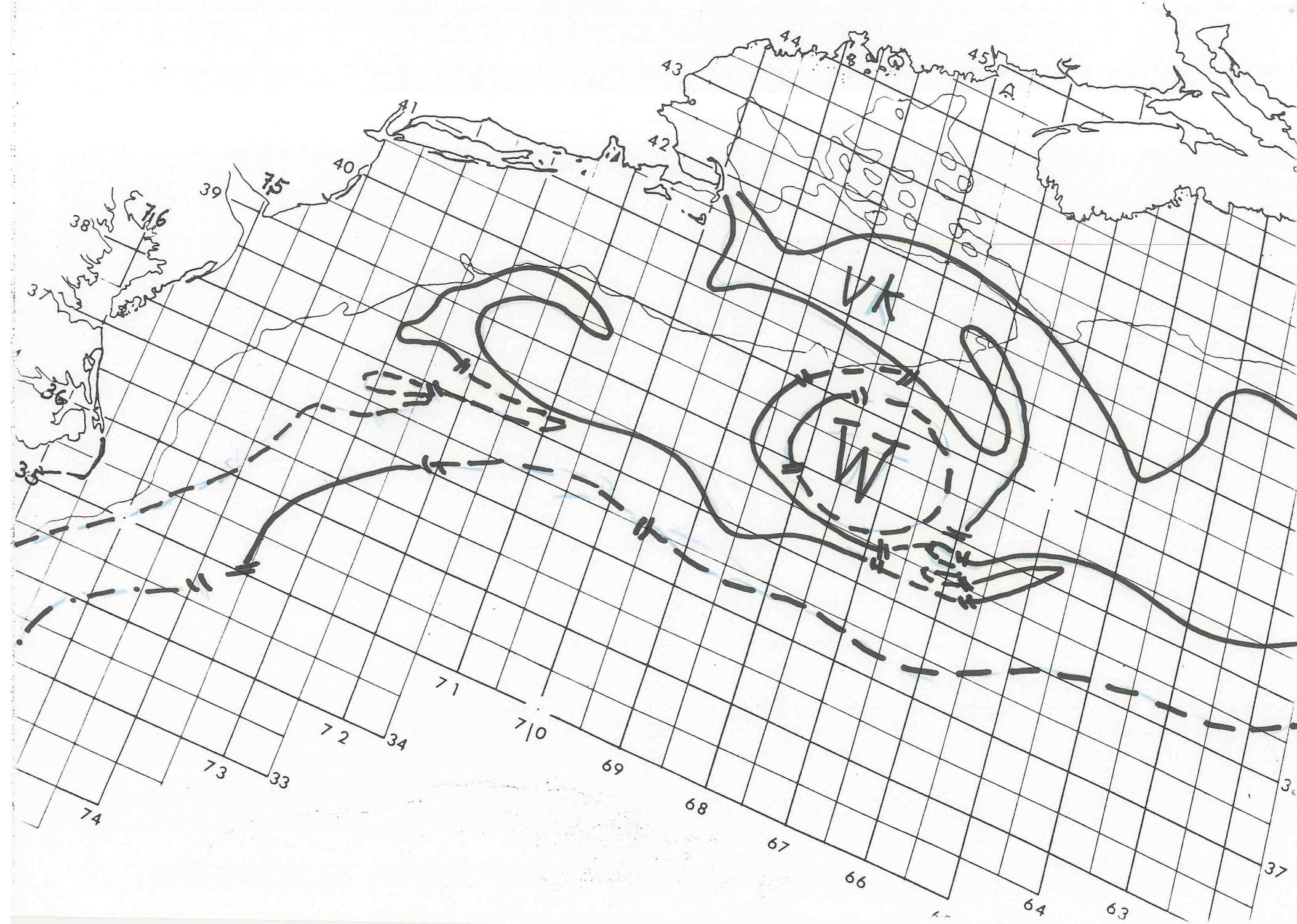
GULF STREAM WALL BULLETIN

LOOP CURRENT BULLETIN



MIAMI SFSS ANALYSIS OF THE GULF STREAM: 17 JULY 1991

PART B



GULF STREAM SYSTEM
FLOW CHART NO. 2450

NOAA Miami SFSS

GULF STREAM SYSTEM
FLOW CHART NO. 2450

Date: 19 JULY 1991

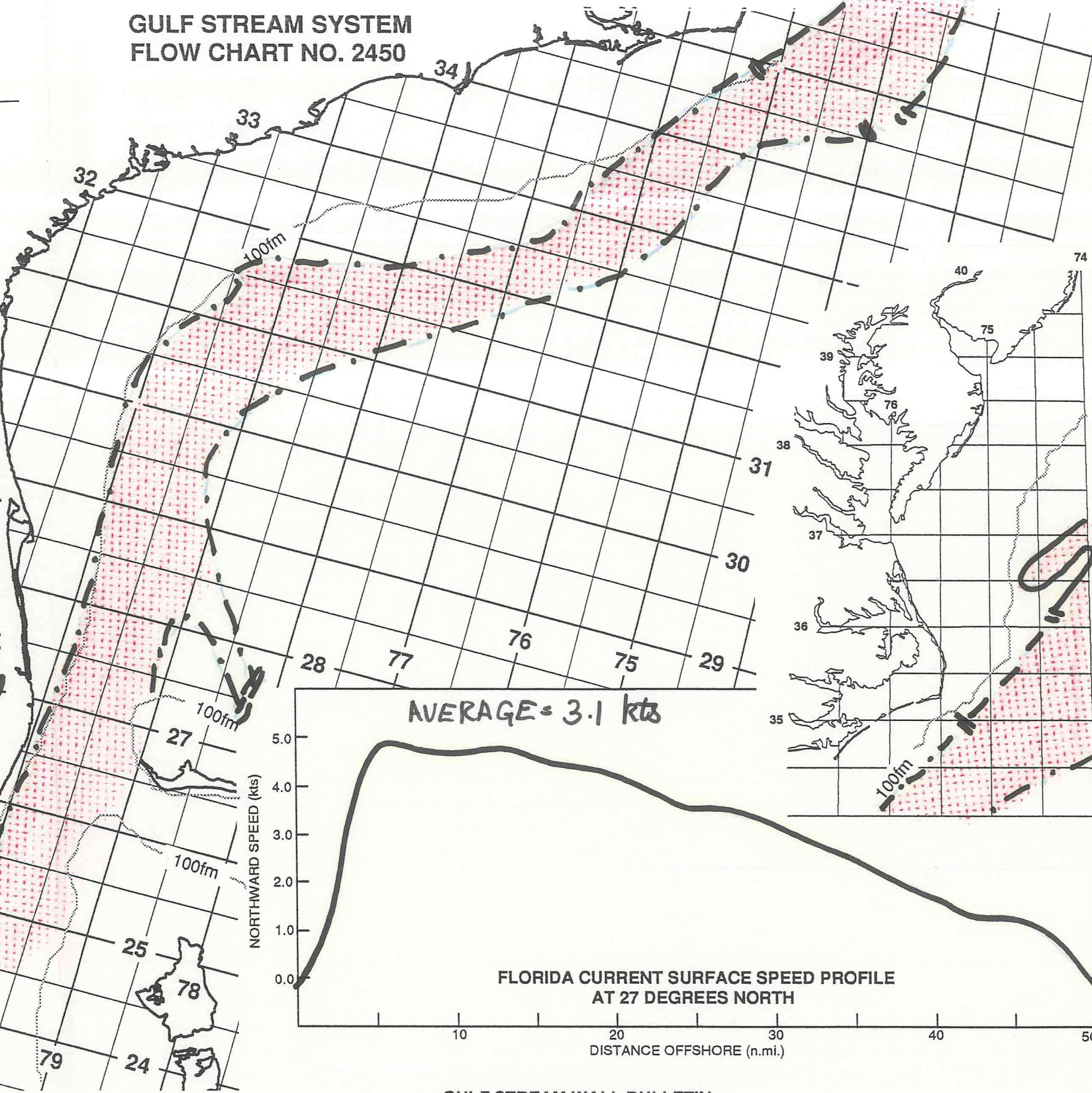
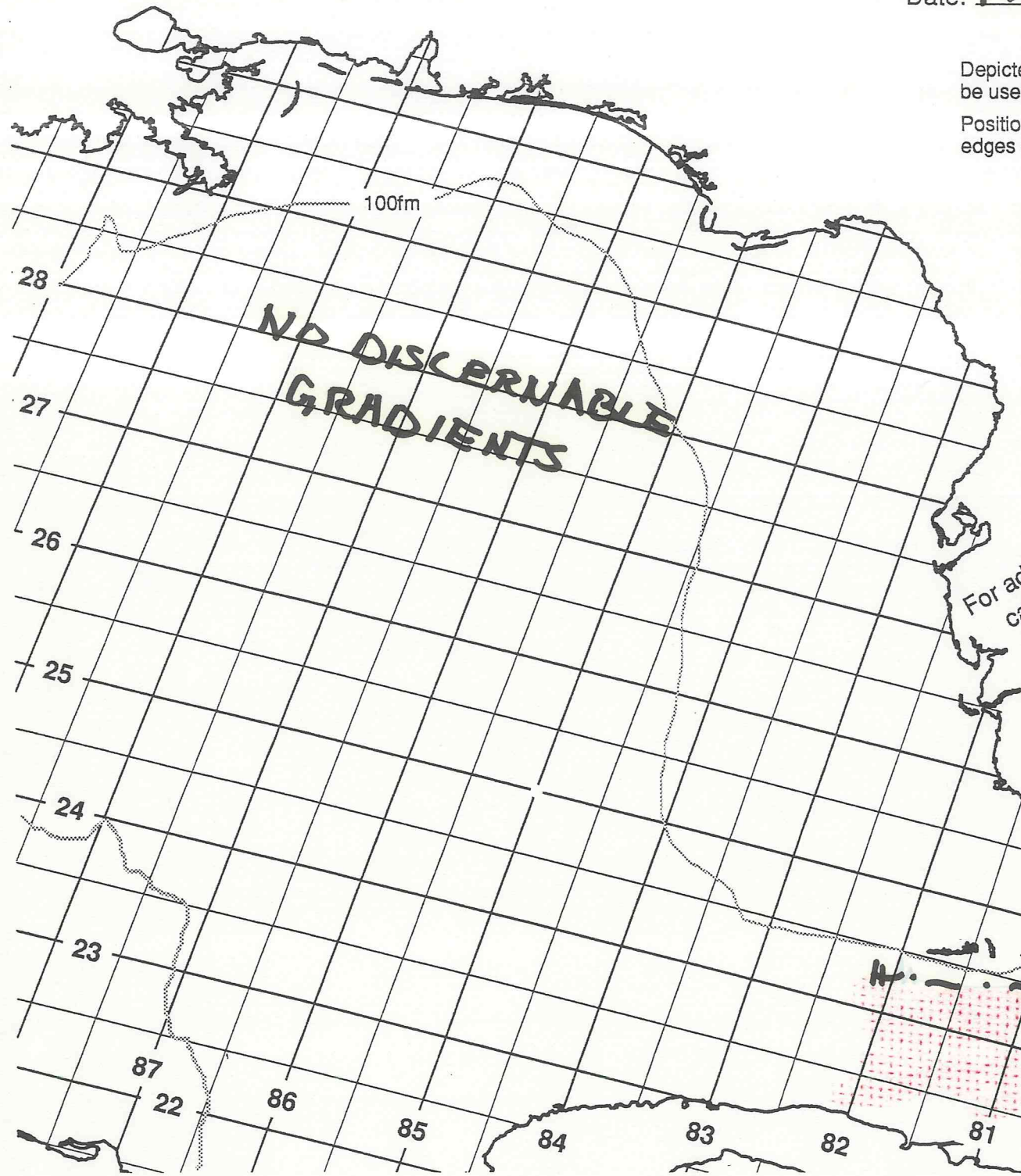
Depicted land should not
be used for navigation.
Position lines are for the
edges of warmer water.

- Position based on data 0 to 2 days old.
- Position based on data 3 to 7 days old.
- - - - Position based on data 8 or more days old.
- Mean position for month.

For additional information
call (305)665-4707


NEXT UPDATE
NOON -
22 JULY 91

VK very cold
K cold
M mixed
W warm



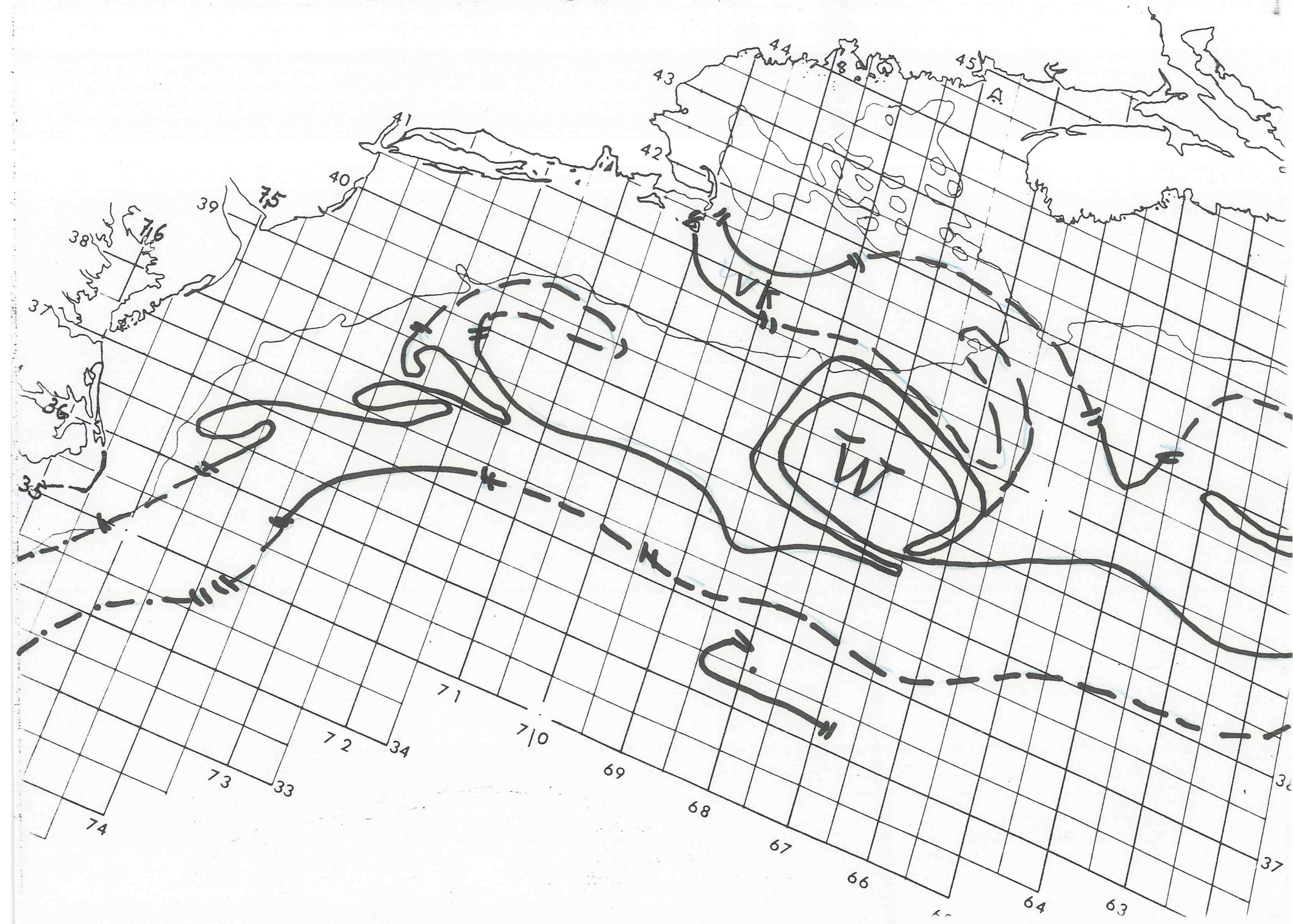
GULF STREAM WALL BULLETIN

LOOP CURRENT BULLETIN



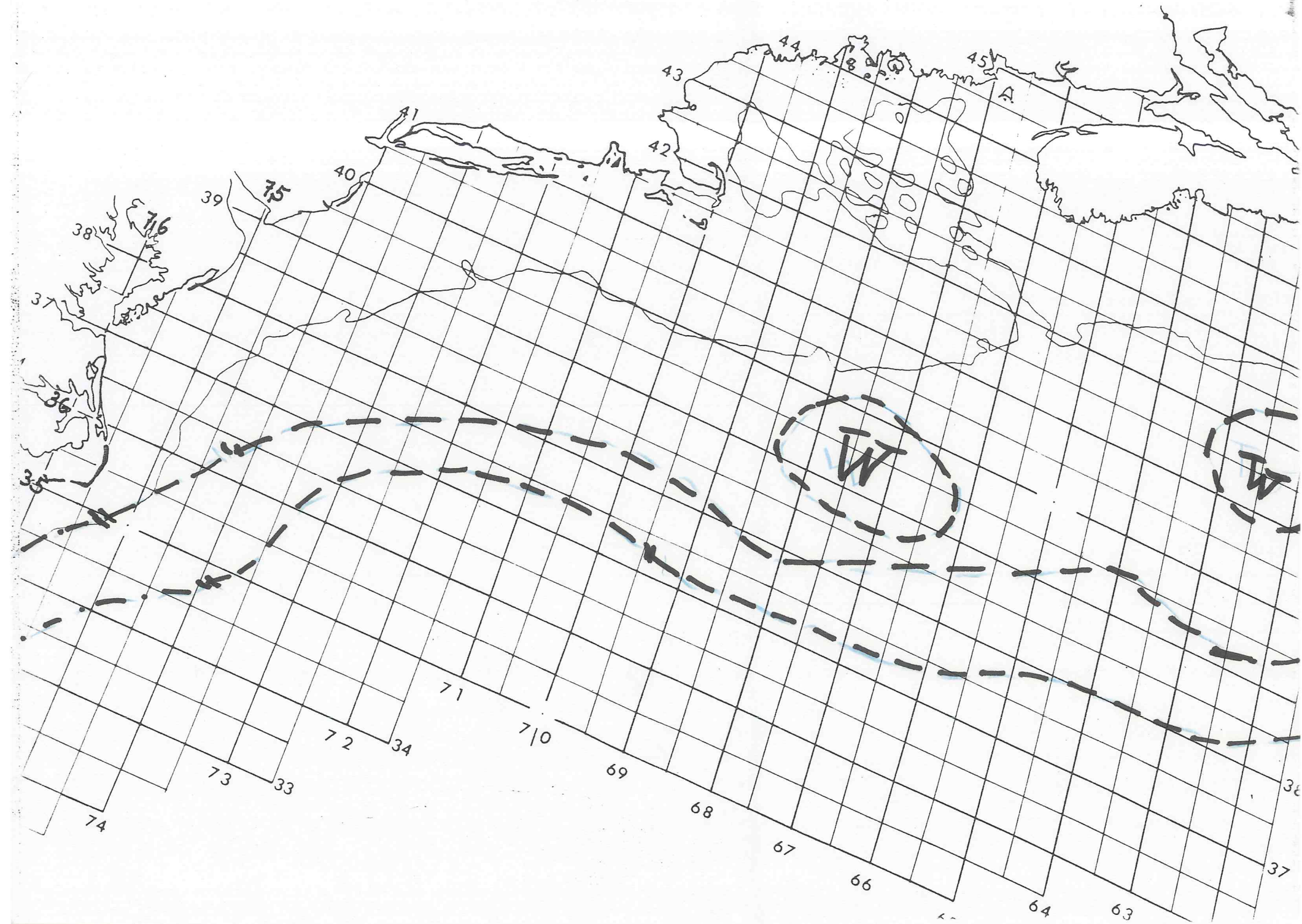
MIAMI SFSS ANALYSIS OF THE GULF STREAM: 19 JULY 1991

PART B



MIAMI SFSS ANALYSIS OF THE GULF STREAM: 22 JULY 1991

PART B



**GULF STREAM SYSTEM
FLOW CHART NO. 2450**

NOAA Miami SFSS

**GULF STREAM SYSTEM
FLOW CHART NO. 2450**

Date: **24 JULY 1991**

Depicted land should not be used for navigation.
Position lines are for the edges of warmer water.

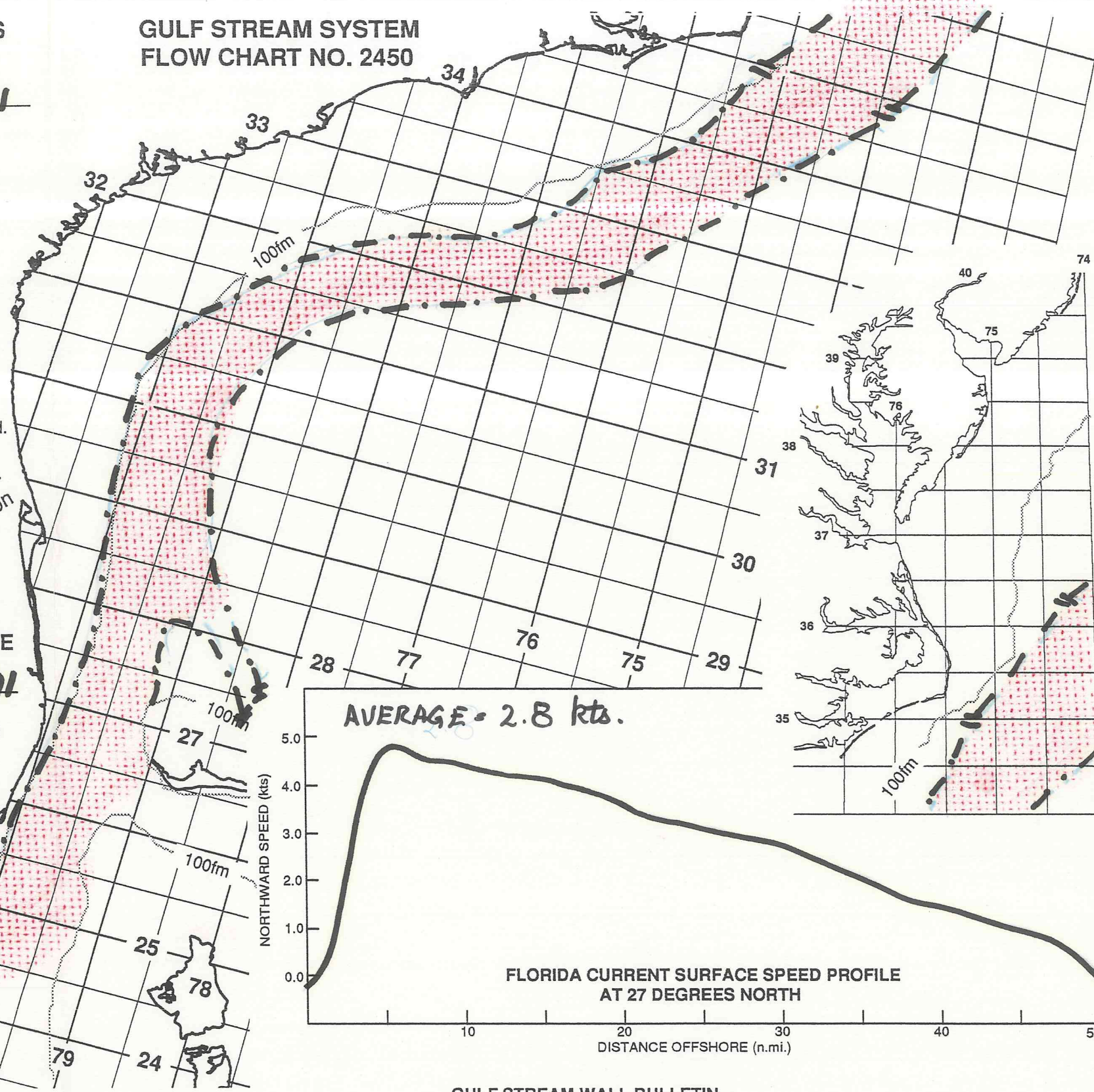
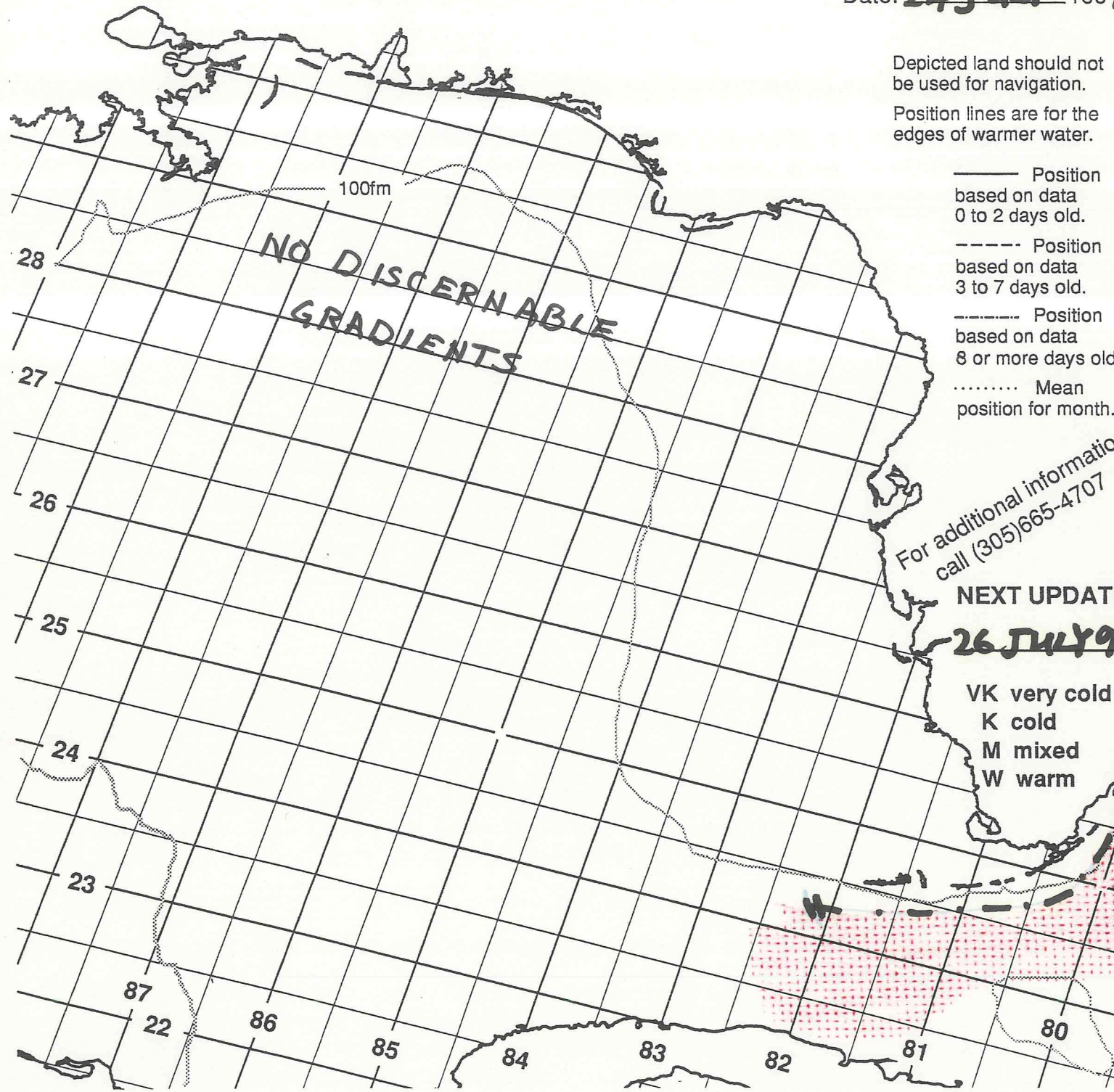
- Position based on data 0 to 2 days old.
- Position based on data 3 to 7 days old.
- Position based on data 8 or more days old.
- Mean position for month.

For additional information call (305)665-4707

NEXT UPDATE


26 JULY 91

VK very cold
K cold
M mixed
W warm



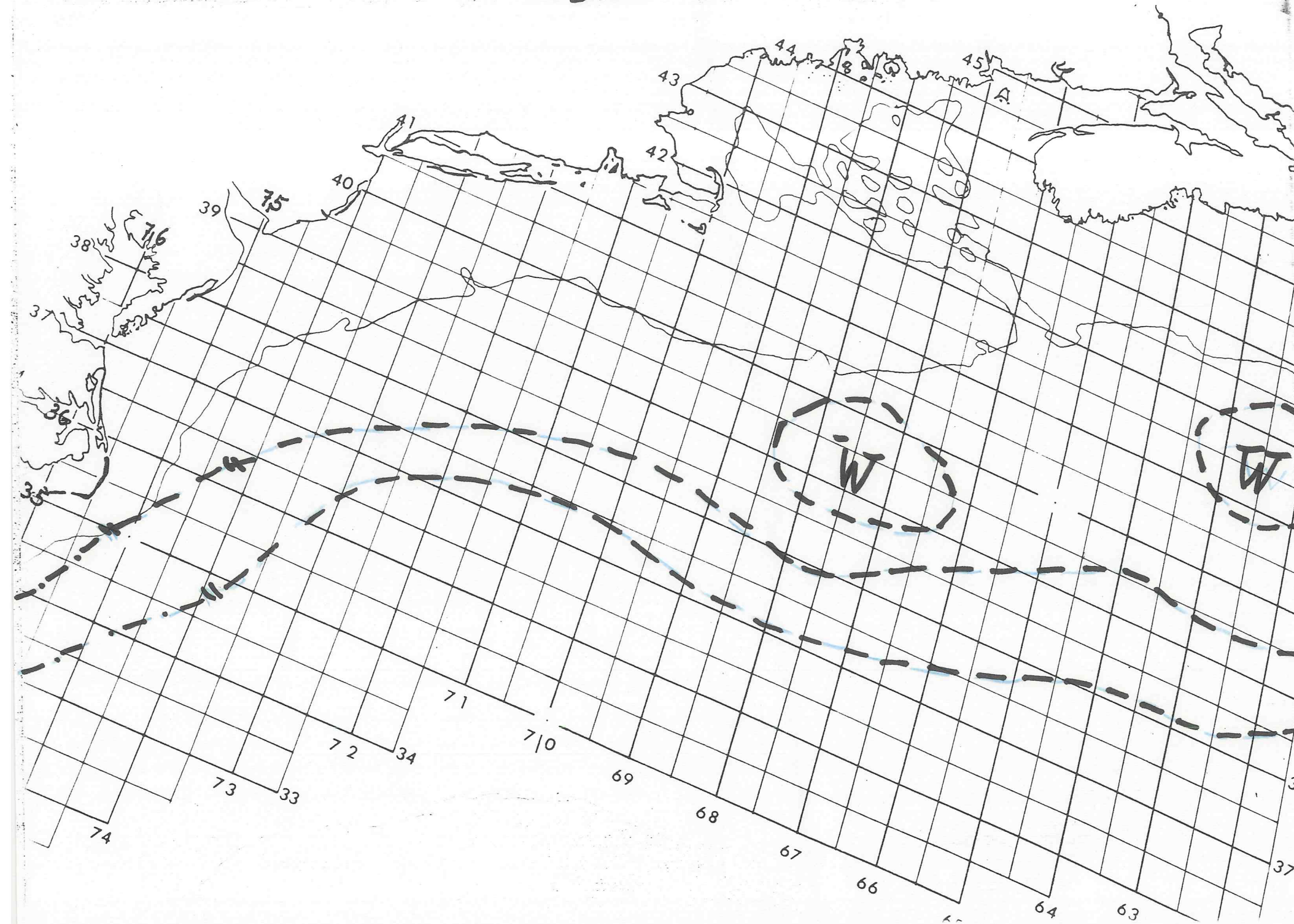
GULF STREAM WALL BULLETIN

LOOP CURRENT BULLETIN



MIAMI SFSS ANALYSIS OF THE GULF STREAM: 24 JULY 1991

PART B



**GULF STREAM SYSTEM
FLOW CHART NO. 2450**

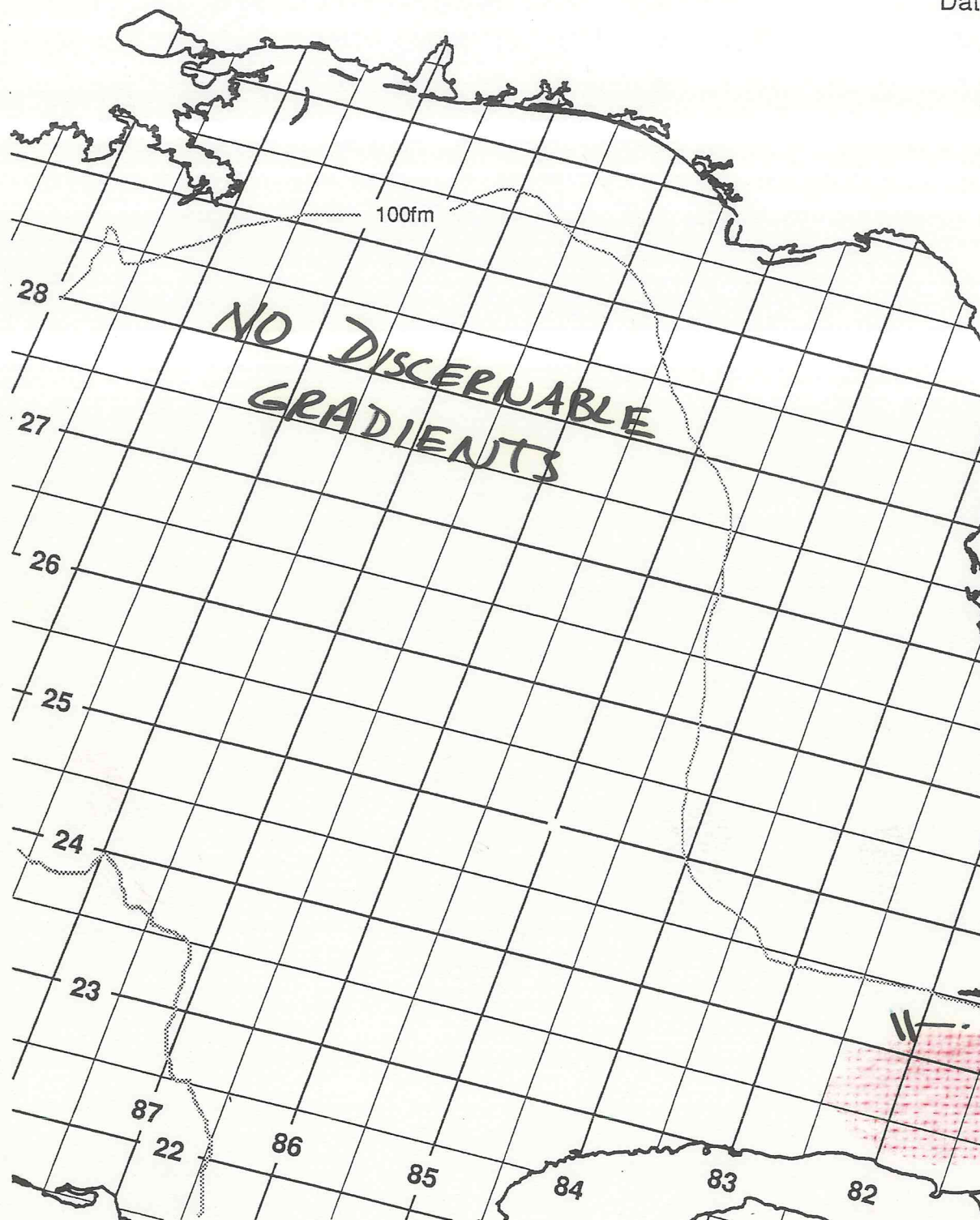
NOAA Miami SFSS

**GULF STREAM SYSTEM
FLOW CHART NO. 2450**

Date: 26 July 1991

Depicted land should not be used for navigation.
Position lines are for the edges of warmer water.

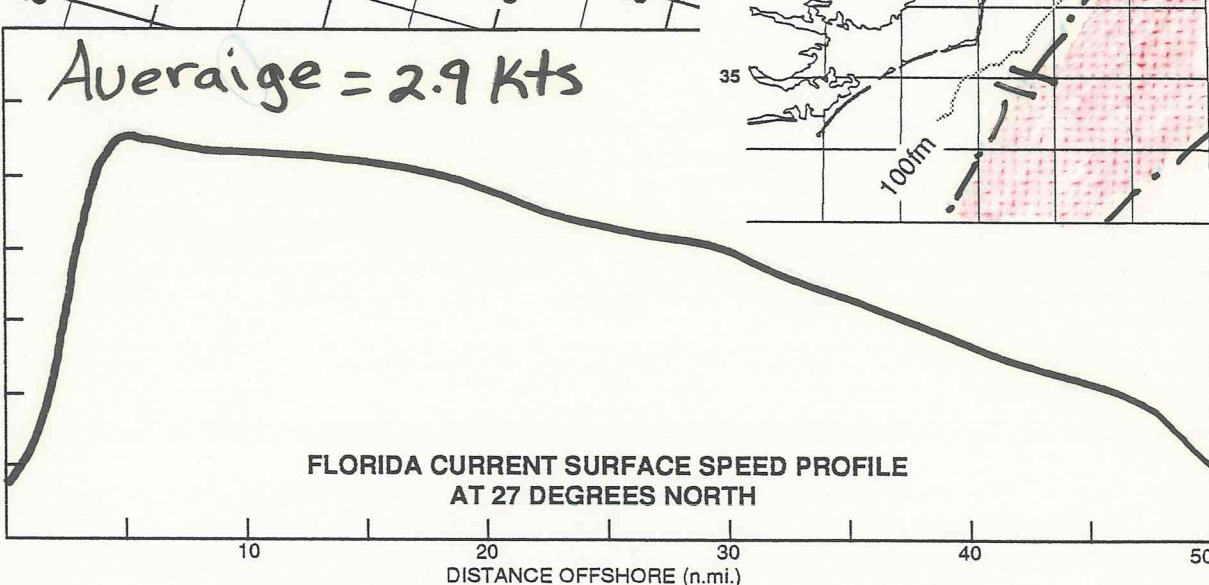
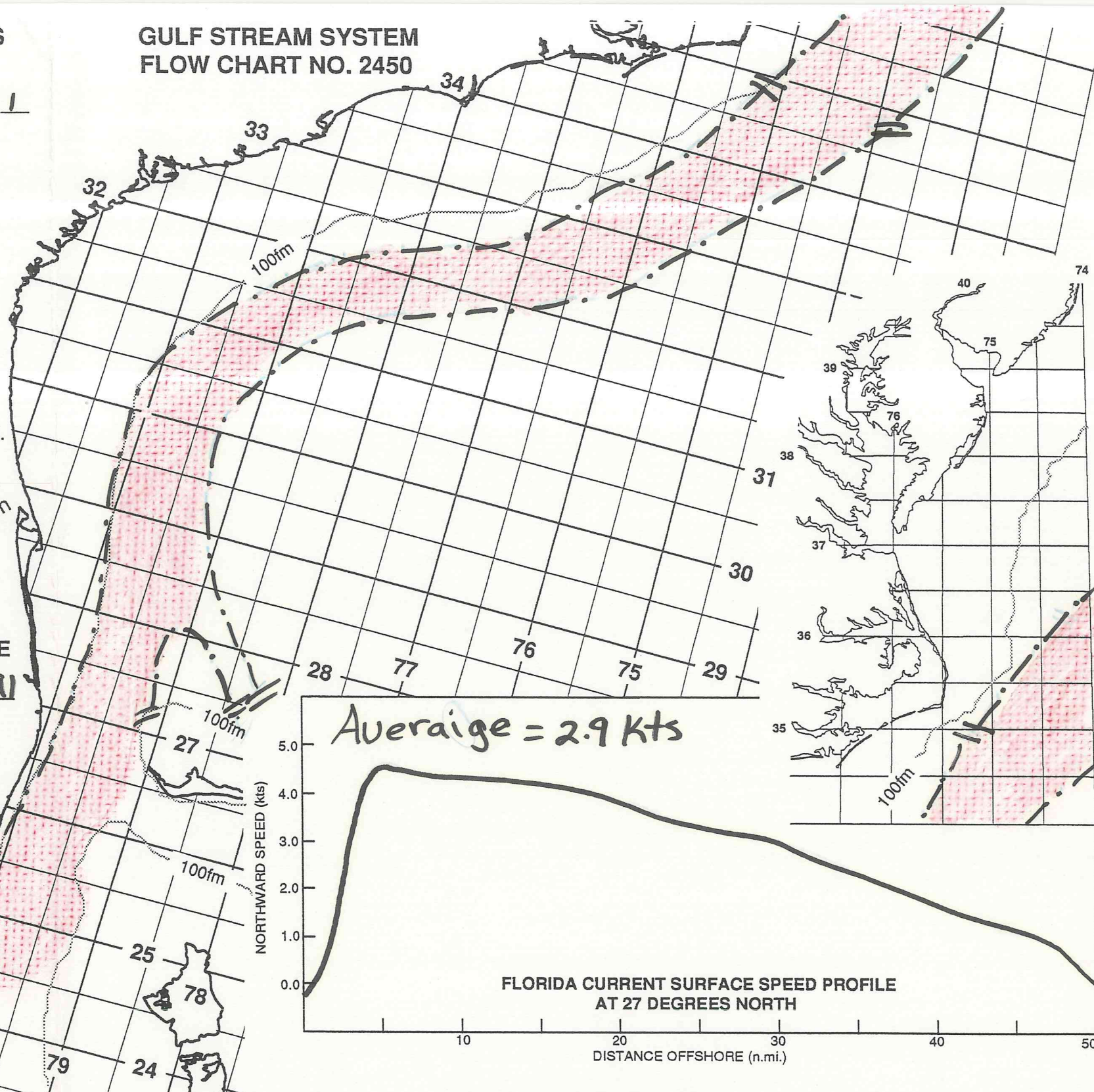
- Position based on data 0 to 2 days old.
- - - - Position based on data 3 to 7 days old.
- Position based on data 8 or more days old.
- Mean position for month.



For additional information
call (305)665-4707


NEXT UPDATE
29 July 91

- VK very cold
- K cold
- M mixed
- W warm

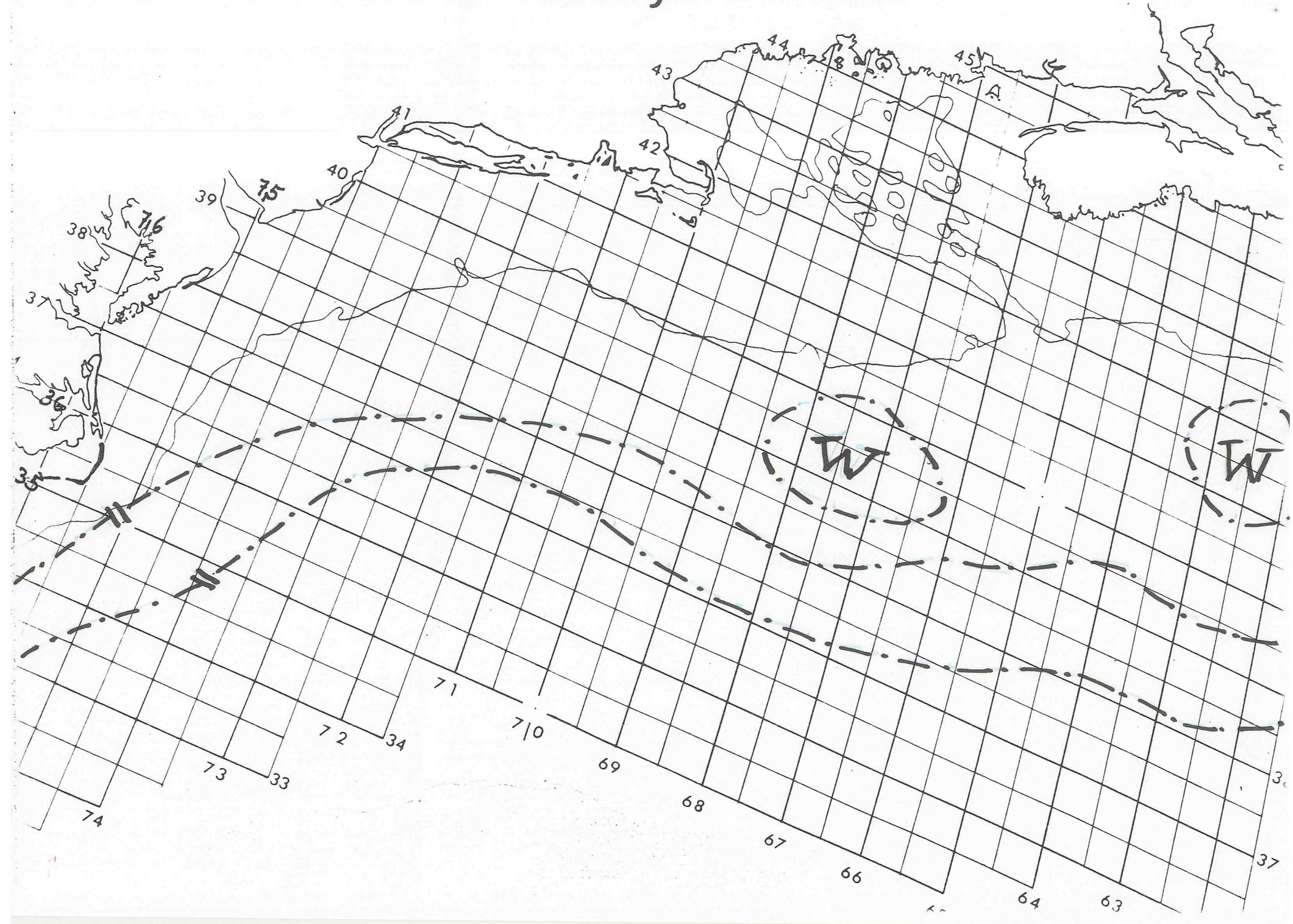


GULF STREAM WALL BULLETIN

LOOP CURRENT BULLETIN

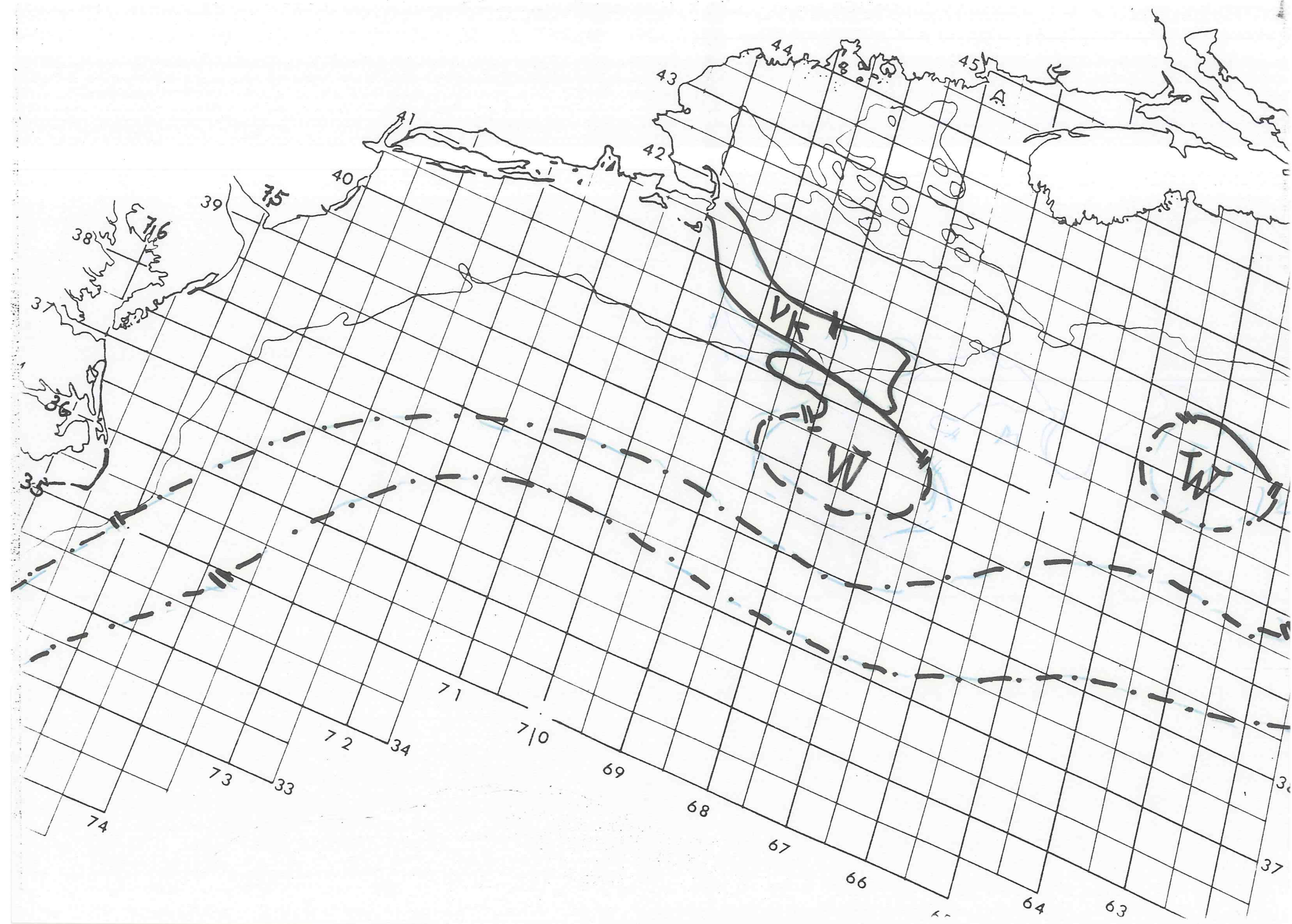


MIAMI SFSS ANALYSIS OF THE GULF STREAM: 26 July 1991 PART B



MIAMI SFSS ANALYSIS OF THE GULF STREAM: 29 JULY 1991

PART B



GULF STREAM SYSTEM
FLOW CHART NO. 2450

NOAA Miami SFSS

GULF STREAM SYSTEM
FLOW CHART NO. 2450

Date: 31 JULY 1991

Depicted land should not
be used for navigation.
Position lines are for the
edges of warmer water.

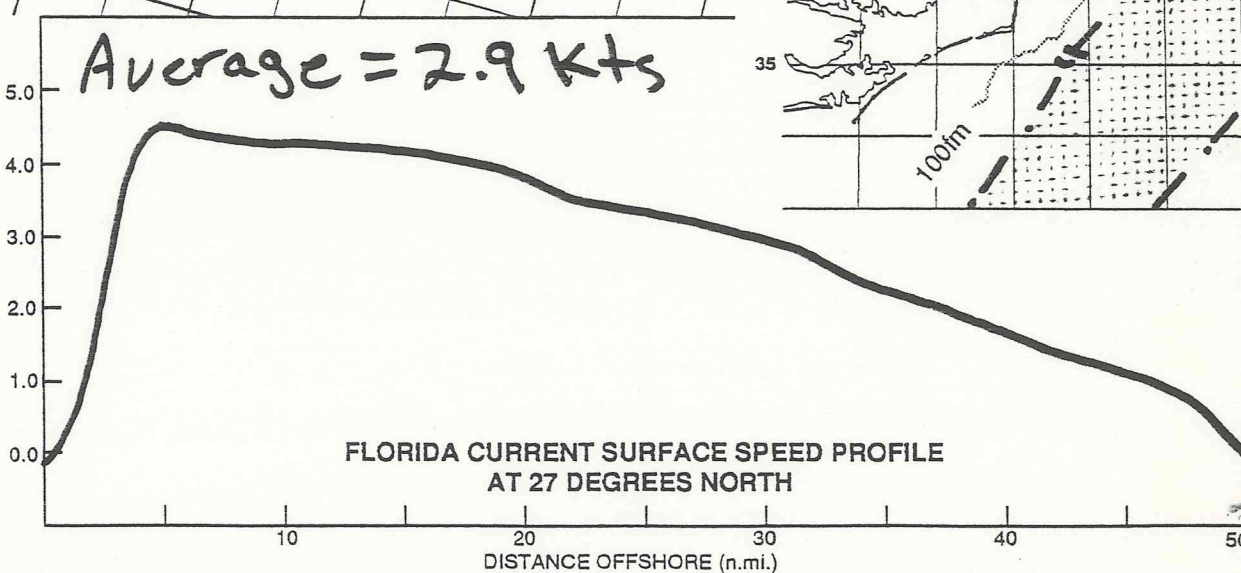
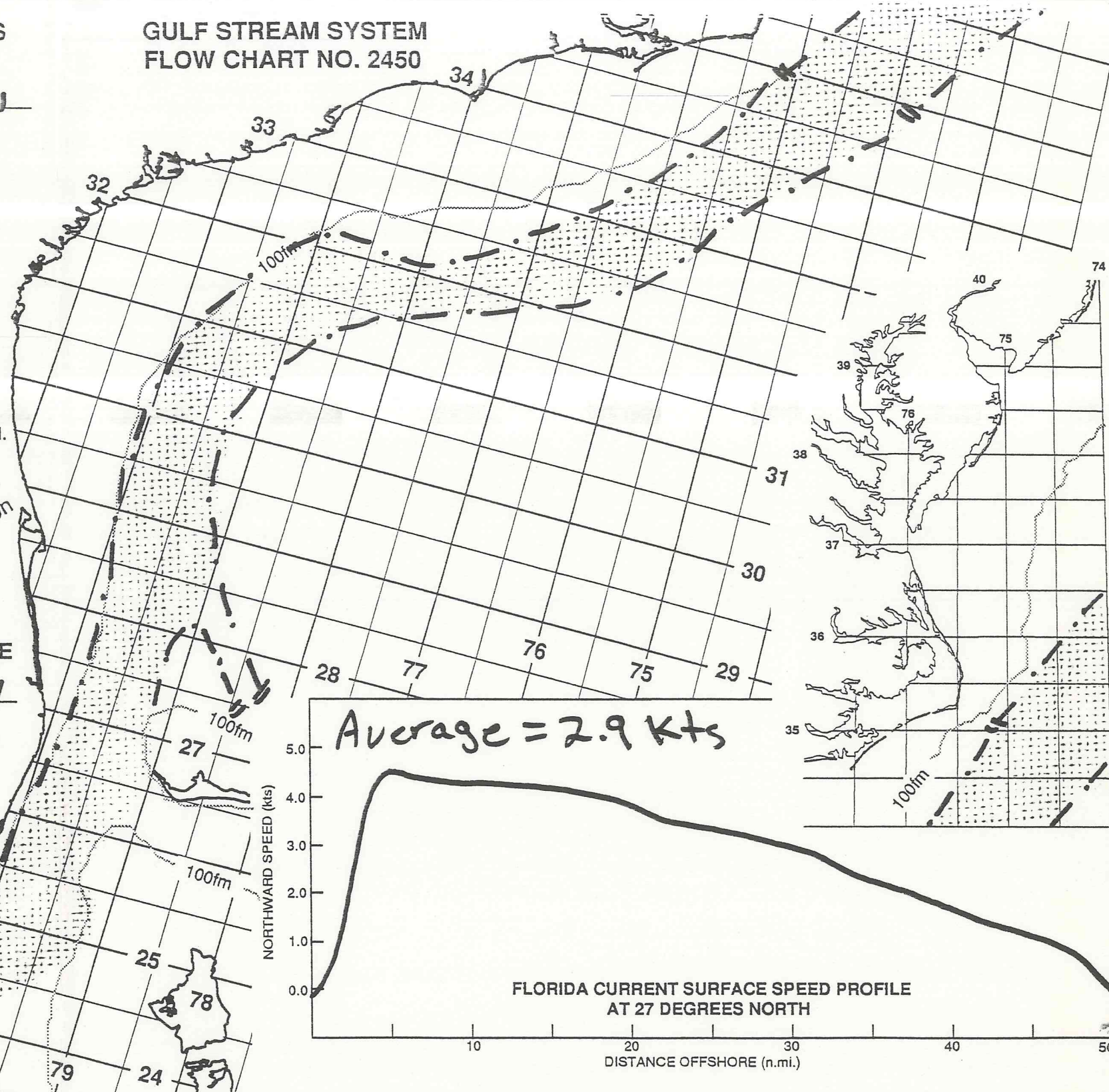
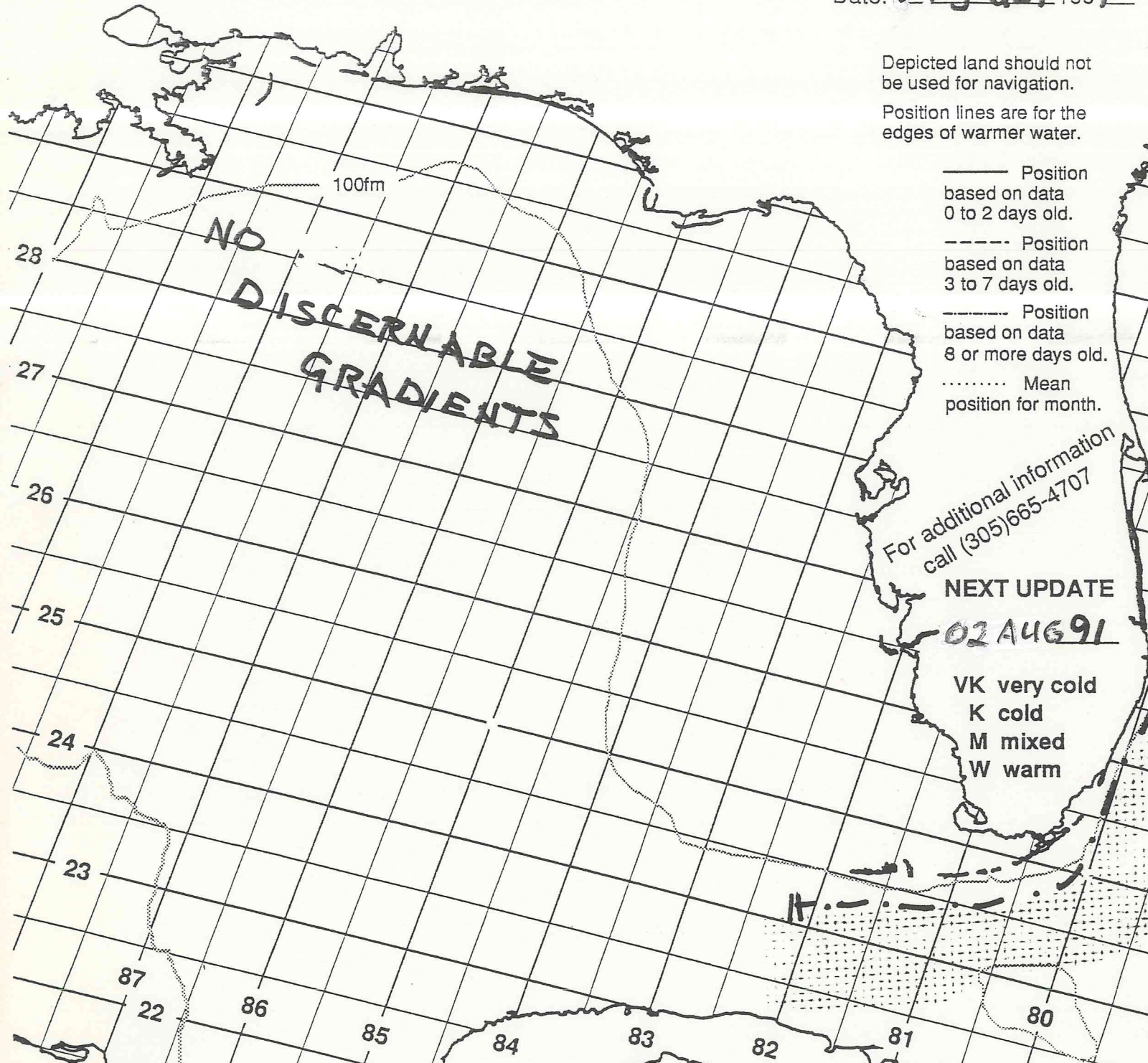
- Position based on data 0 to 2 days old.
- - - - Position based on data 3 to 7 days old.
- · — Position based on data 8 or more days old.
- Mean position for month.

For additional information
call (305)665-4707

NEXT UPDATE


02 AUG 91

VK very cold
K cold
M mixed
W warm



GULF STREAM WALL BULLETIN

LOOP CURRENT BULLETIN



MIAMI SFSS ANALYSIS OF THE GULF STREAM: 31 July 1991

PART B

