

GULF STREAM SYSTEM  
FLOW CHART NO. 2450

NOAA Miami SFSS

GULF STREAM SYSTEM  
FLOW CHART NO. 2450

Date: **01 FEB** 1991

Depicted land should not be used for navigation.  
Position lines are for the edges of warmer water.


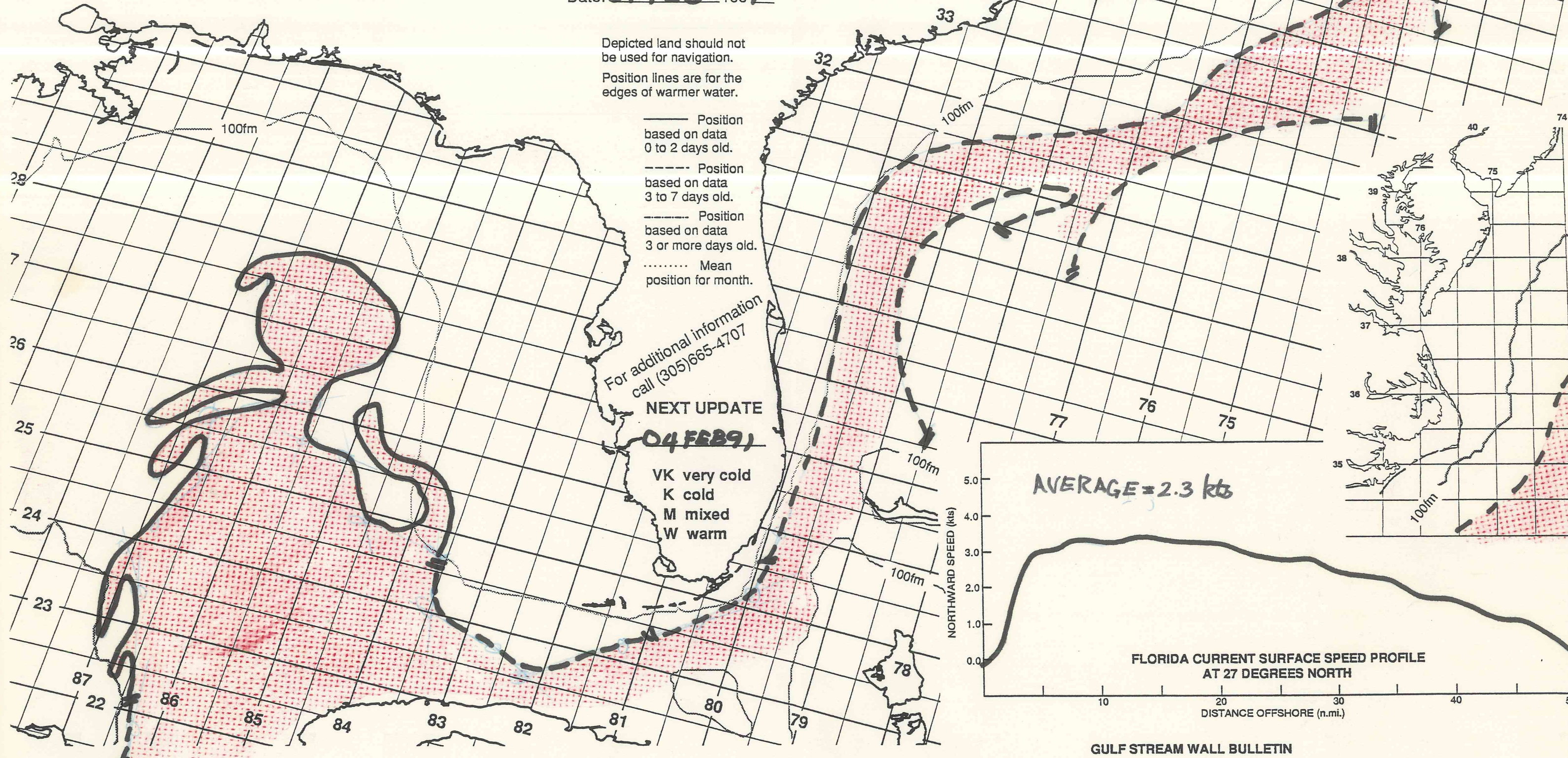
- Position based on data 0 to 2 days old.
- - - Position based on data 3 to 7 days old.
- Position based on data 3 or more days old.
- ..... Mean position for month.

For additional information call (305)665-4707

NEXT UPDATE

**04 FEB 91**

VK very cold  
K cold  
M mixed  
W warm



GULF STREAM WALL BULLETIN

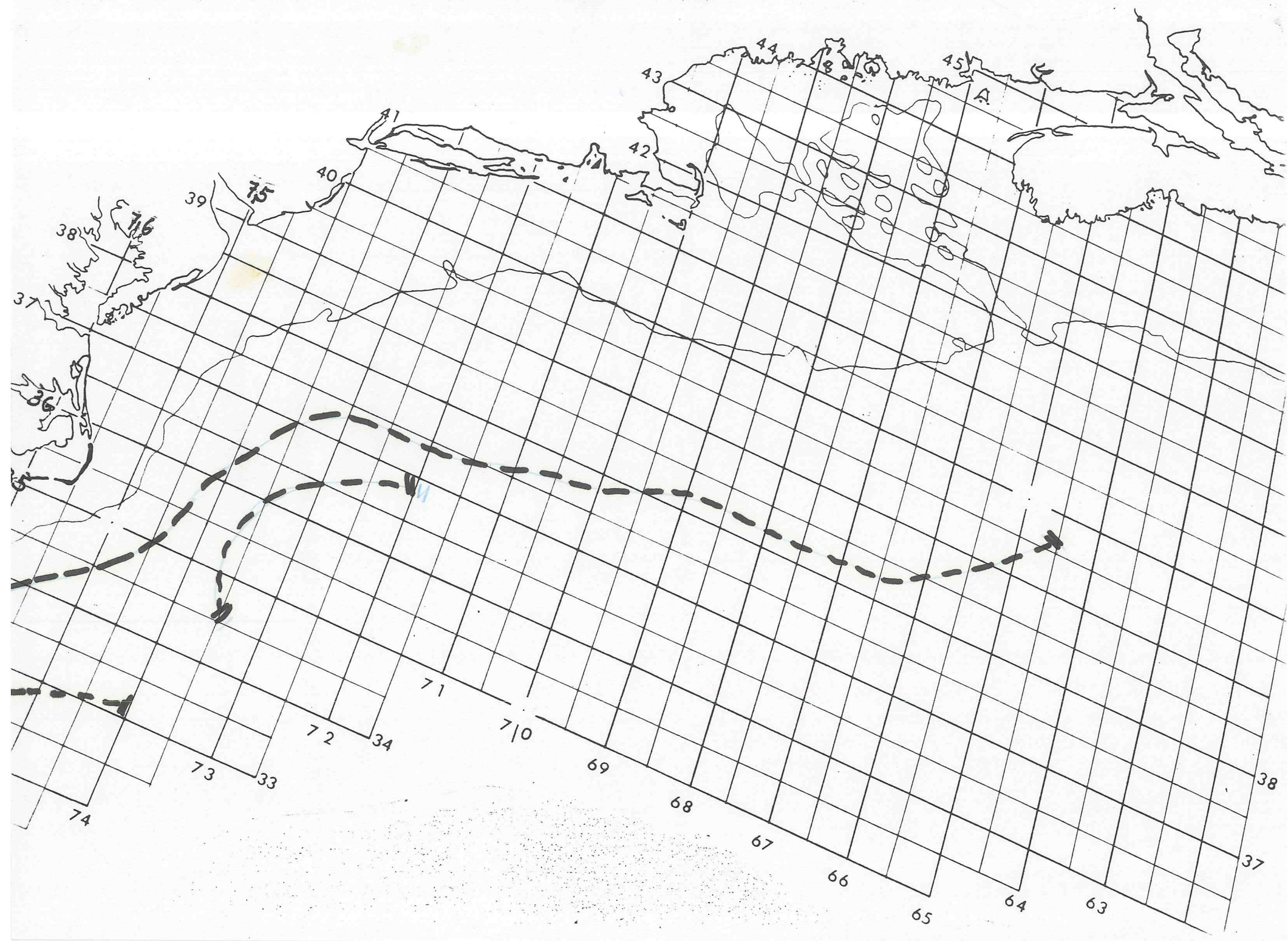

LOOP CURRENT BULLETIN

<u>215862</u>	<u>218863</u>	<u>225865</u>	<u>234868</u>	<u>239871</u>	<u>242869</u>	<u>251866</u>	<u>257867</u>	<u>260860</u>
<u>260856</u>	<u>257856</u>	<u>256850</u>	<u>249845</u>	<u>247836</u>	<u>240834</u>	<u>238826</u>	<u>236821</u>	<u>240815</u>
<u>244810</u>	<u>247805</u>	<u>252800</u>	<u>260799//</u>					





MIAMI SFSS ANALYSIS OF THE GULF STREAM: 01 Feb 1991 PART B





**GULF STREAM SYSTEM  
FLOW CHART NO. 2450**

**NOAA Miami SFSS**

**GULF STREAM SYSTEM  
FLOW CHART NO. 2450**

Date: 04 Feb 1991

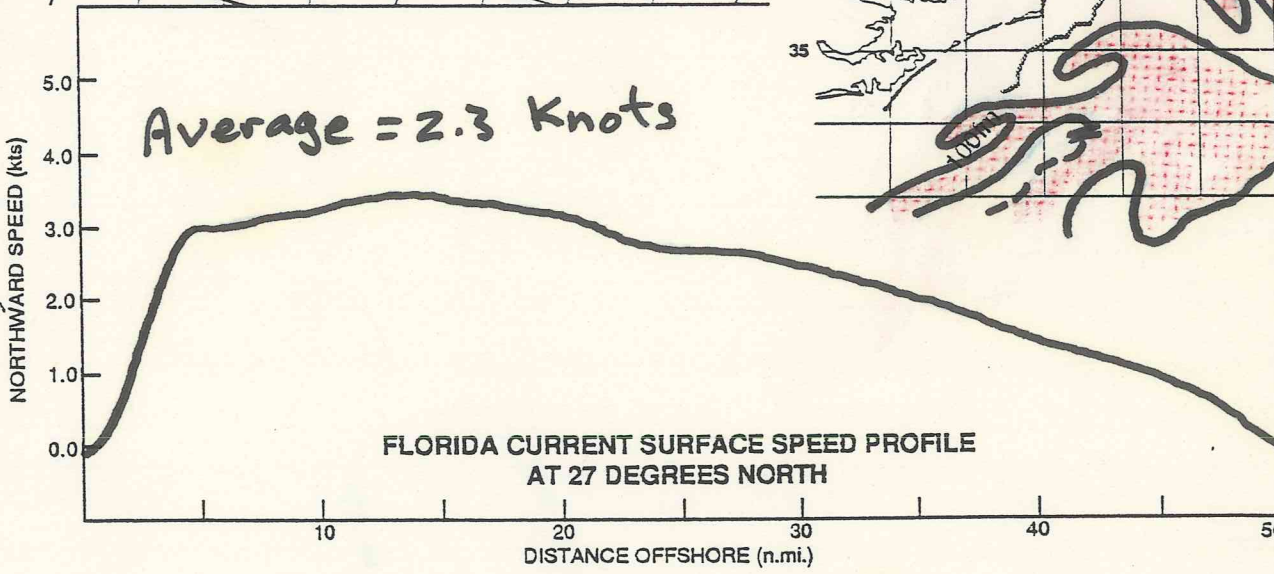
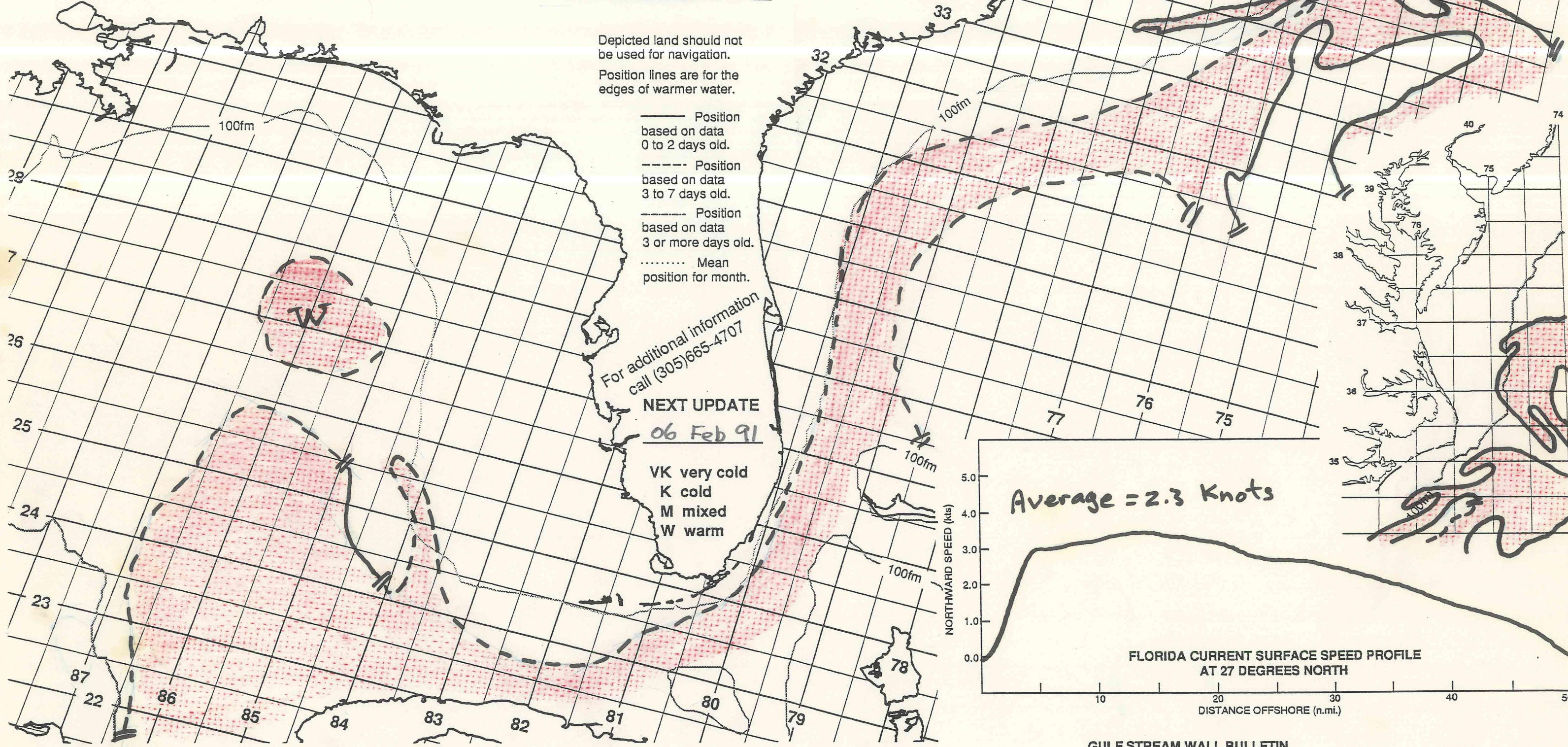
Depicted land should not be used for navigation.  
Position lines are for the edges of warmer water.

- Position based on data 0 to 2 days old.
- - - - Position based on data 3 to 7 days old.
- ..... Position based on data 3 or more days old.
- ..... Mean position for month.

For additional information call (305)665-4707


**NEXT UPDATE**  
06 Feb 91

VK very cold  
K cold  
M mixed  
W warm



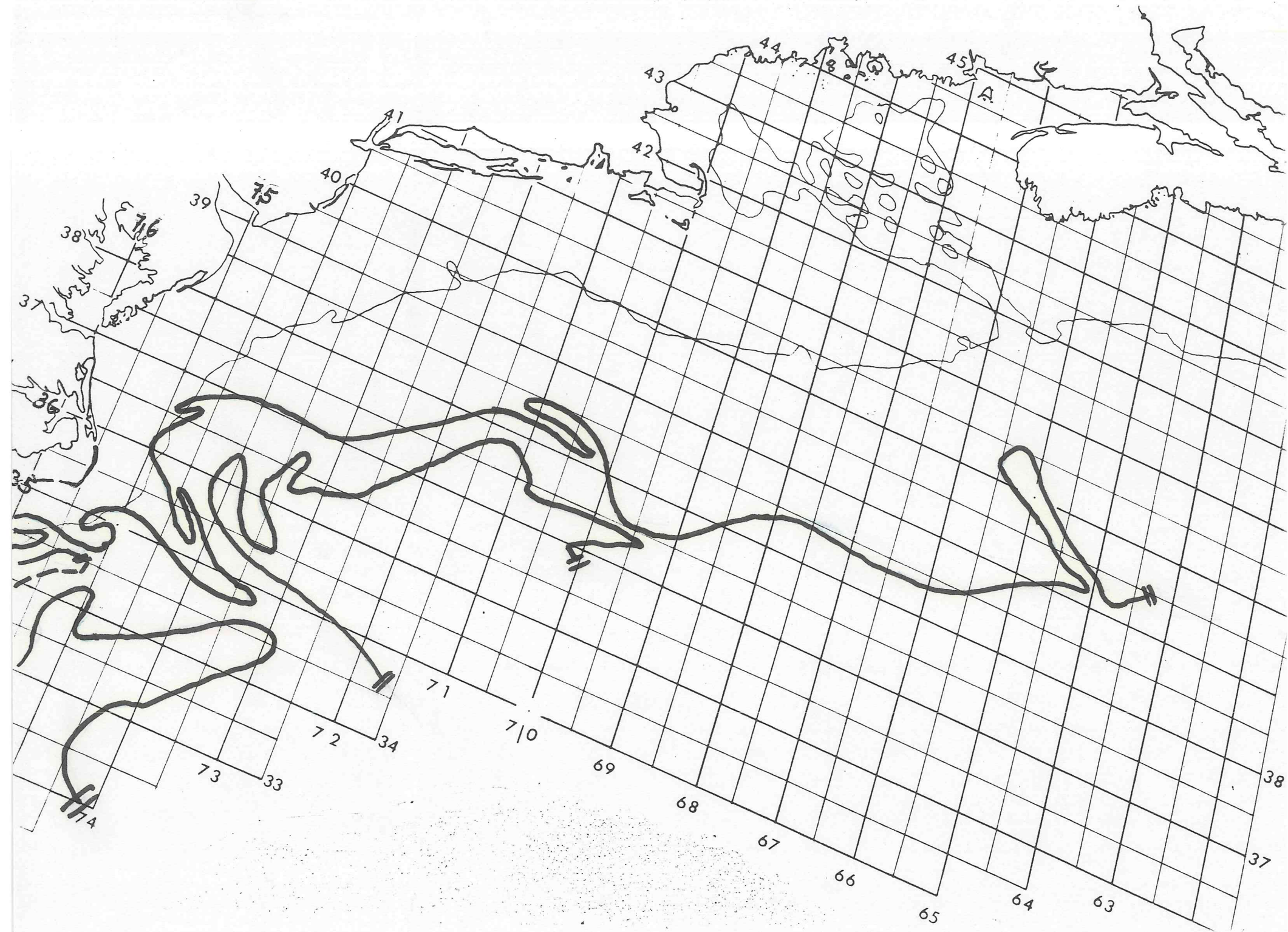
**GULF STREAM WALL BULLETIN**

LOOP CURRENT BULLETIN									
215863	223864	230867	234868	244868	250866	255865	258867	257855	
254848	246846	240839	239830	237823	238815	244809	250802	256799	
260798//									





MIAMI SFSS ANALYSIS OF THE GULF STREAM: 04 Feb 1991 PART B





GULF STREAM SYSTEM  
FLOW CHART NO. 2450

NOAA Miami SFSS

GULF STREAM SYSTEM  
FLOW CHART NO. 2450

Date: Feb 06 199 1

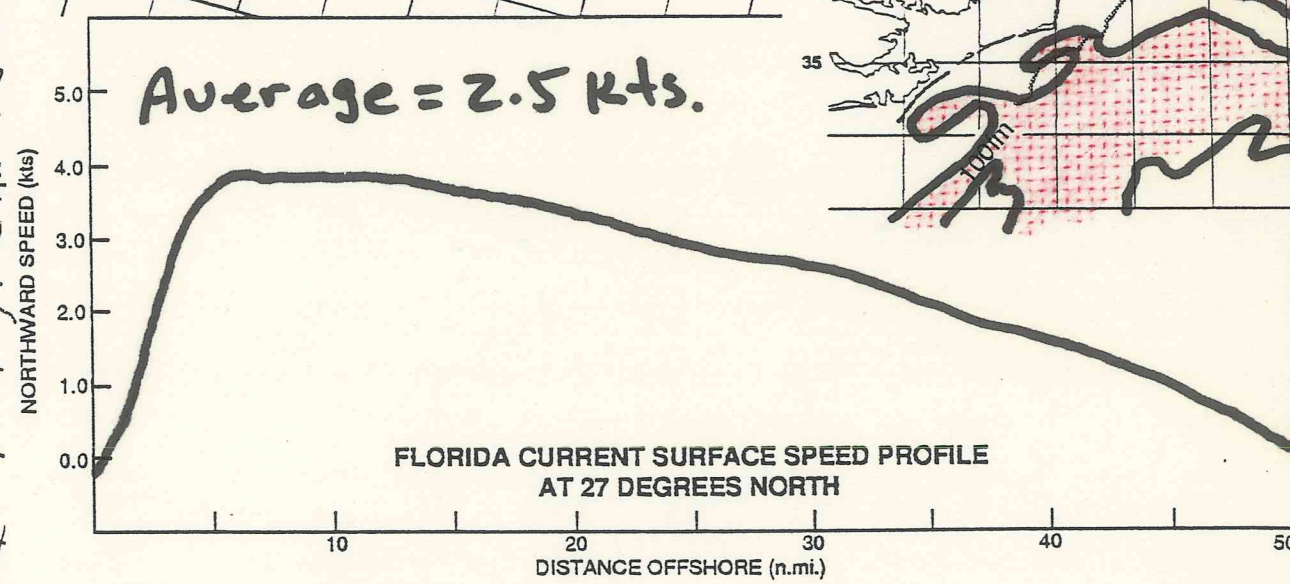
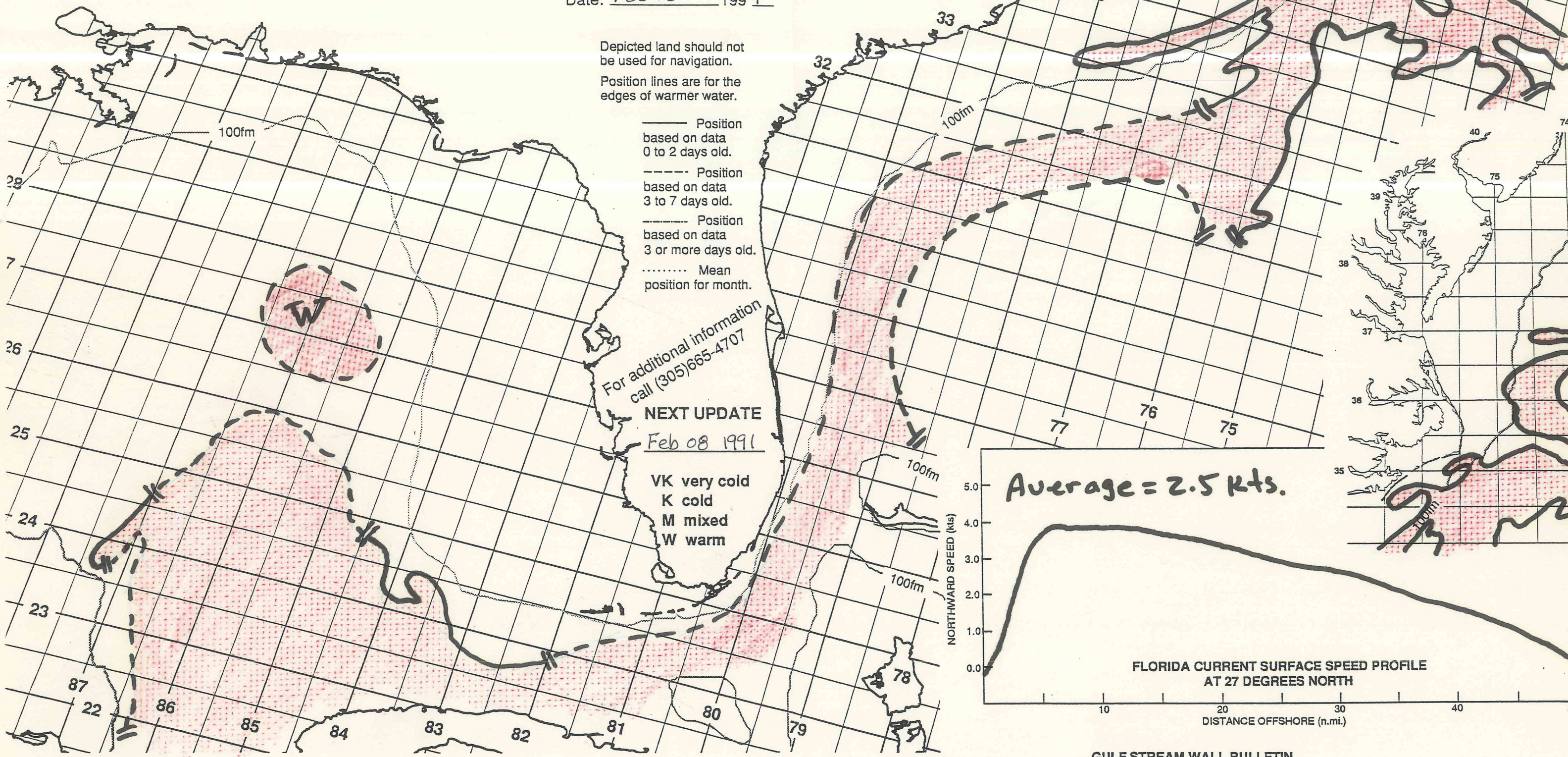
Depicted land should not be used for navigation.  
Position lines are for the edges of warmer water.

- Position based on data 0 to 2 days old.
- - - - Position based on data 3 to 7 days old.
- · — Position based on data 3 or more days old.
- · · · · Mean position for month.

For additional information call (305)665-4707


NEXT UPDATE  
Feb 08 1991

VK very cold  
K cold  
M mixed  
W warm



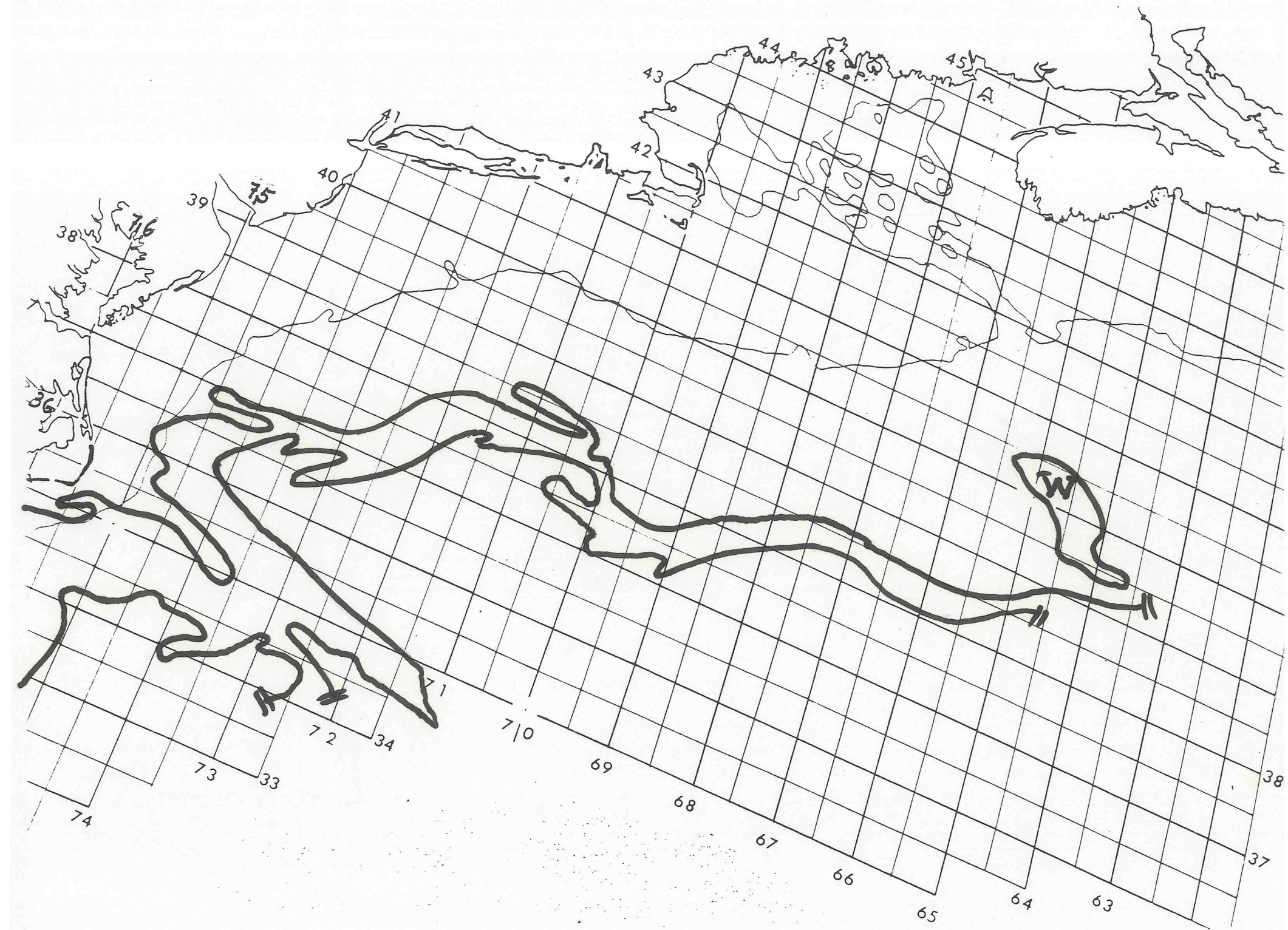
GULF STREAM WALL BULLETIN

LOOP CURRENT BULLETIN								
218863	223863	227867	236868	240868	247870	254866	258864	260860
255850	249847	247842	242841	238830	237826	239820	243815	246806
251807	255800	260799						





MIAMI SFSS ANALYSIS OF THE GULF STREAM: Feb 06 1991 PART B





GULF STREAM SYSTEM  
FLOW CHART NO. 2450

NOAA Miami SFSS

GULF STREAM SYSTEM  
FLOW CHART NO. 2450

Date: Feb 08 1991

Depicted land should not  
be used for navigation.

Position lines are for the  
edges of warmer water.

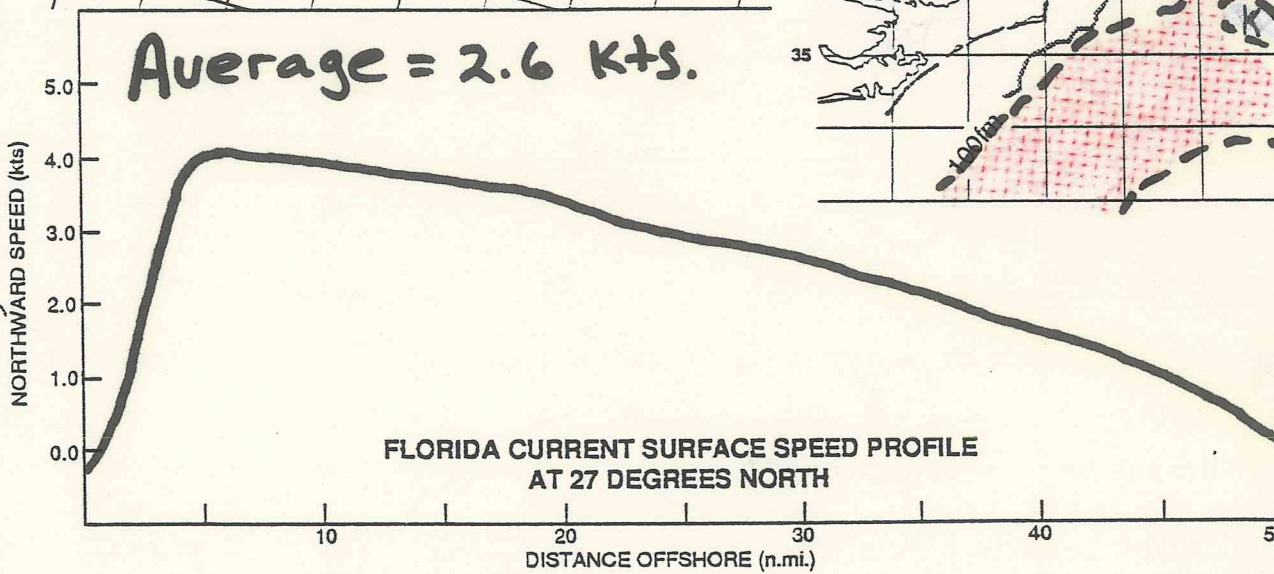
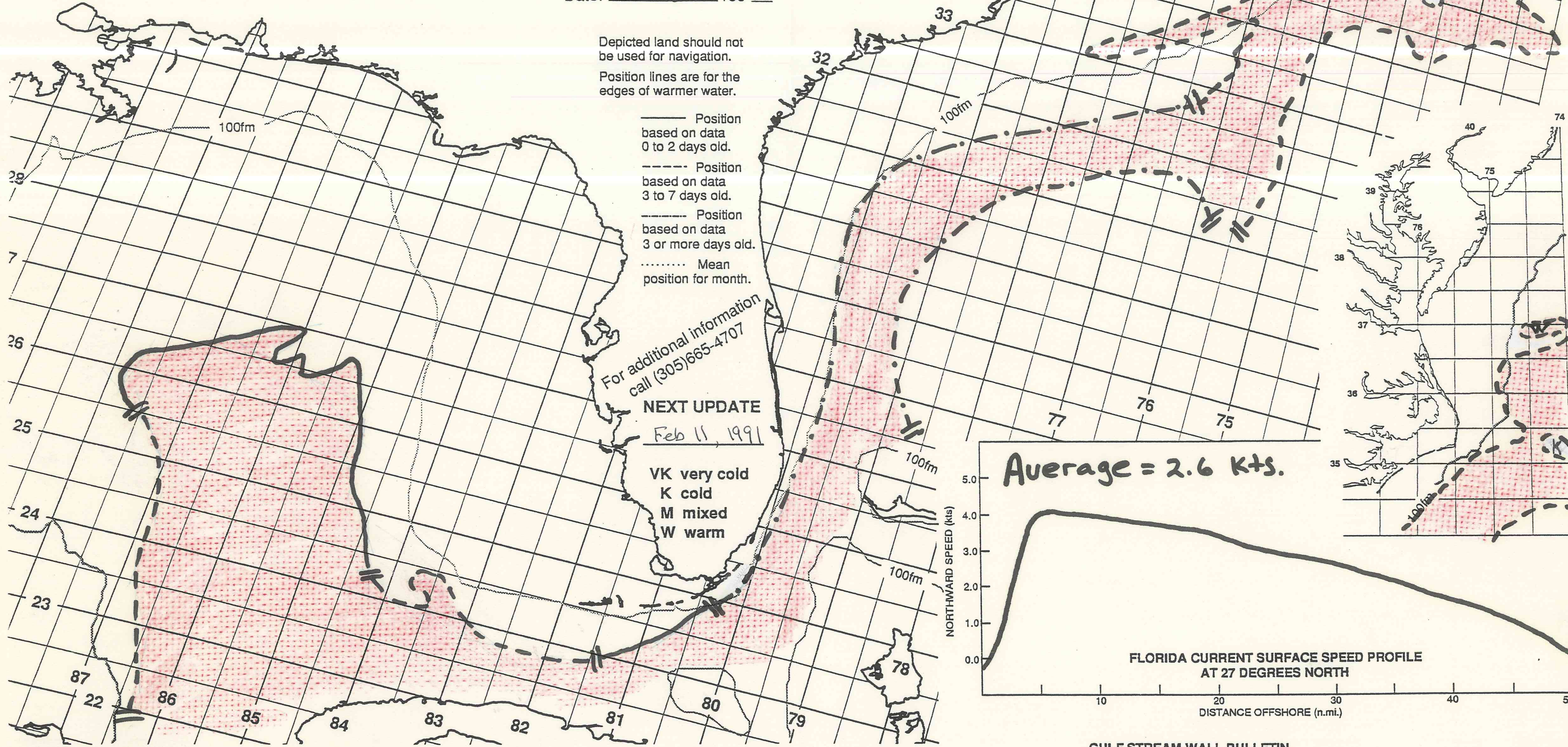
- Position based on data 0 to 2 days old.
- - - Position based on data 3 to 7 days old.
- Position based on data 3 or more days old.
- ..... Mean position for month.

For additional information  
call (305)665-4707

NEXT UPDATE

Feb 11, 1991


VK very cold  
K cold  
M mixed  
W warm



GULF STREAM WALL BULLETIN

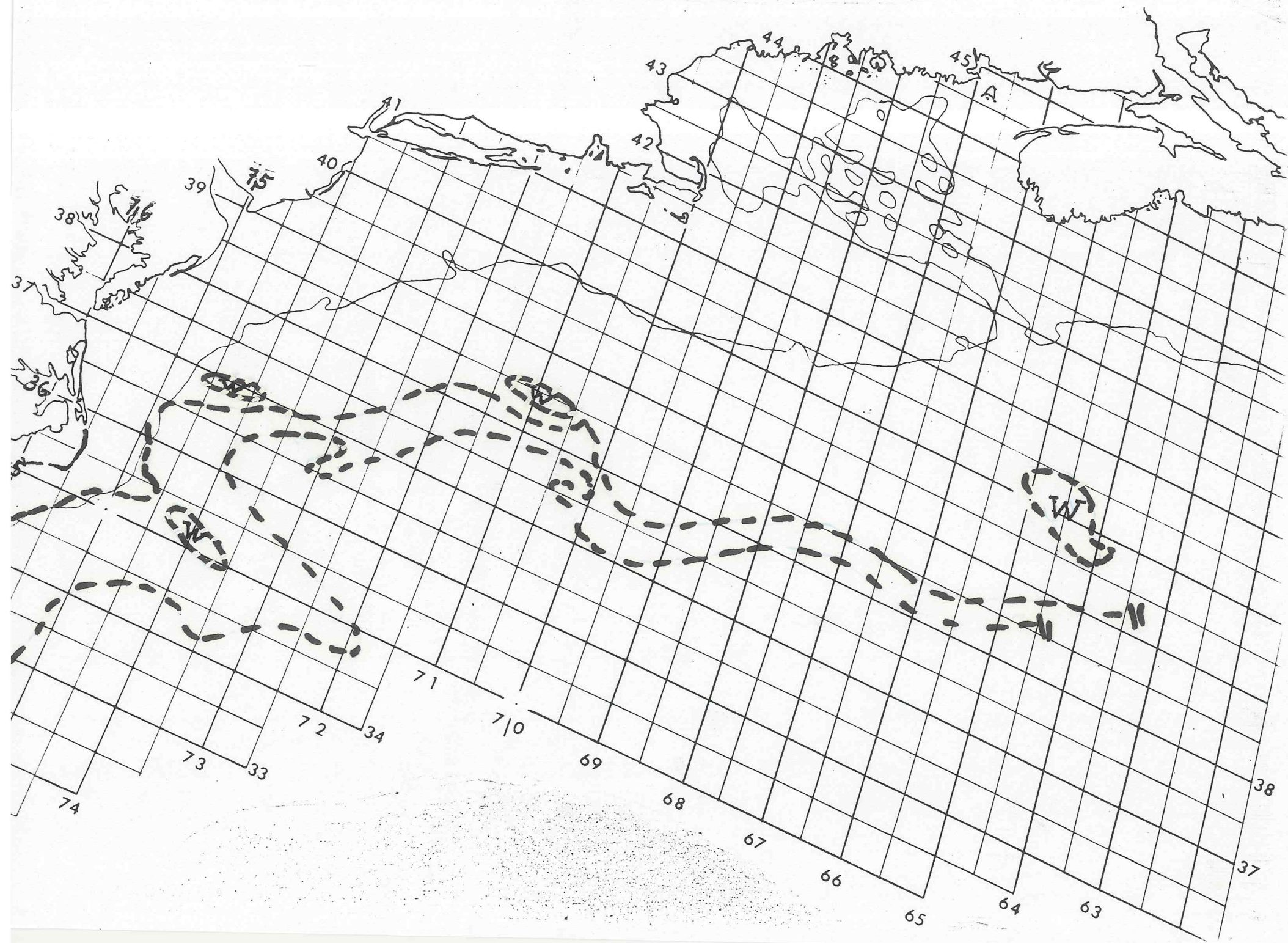
220863	225864	230867	237868	244868	250871	254874	257878	263877
267868	264858	258849	254847	247844	243843	240838	240830	238826
238816	245807	249803	252801	260799				

LOUP CURRENT BULLETIN





MIAMI SFSS ANALYSIS OF THE GULF STREAM: Feb. 08 1991 PART B





GULF STREAM SYSTEM  
FLOW CHART NO. 2450

NOAA Miami SFSS

GULF STREAM SYSTEM  
FLOW CHART NO. 2450

Date: 11 Feb 1991

Depicted land should not  
be used for navigation.  
Position lines are for the  
edges of warmer water.


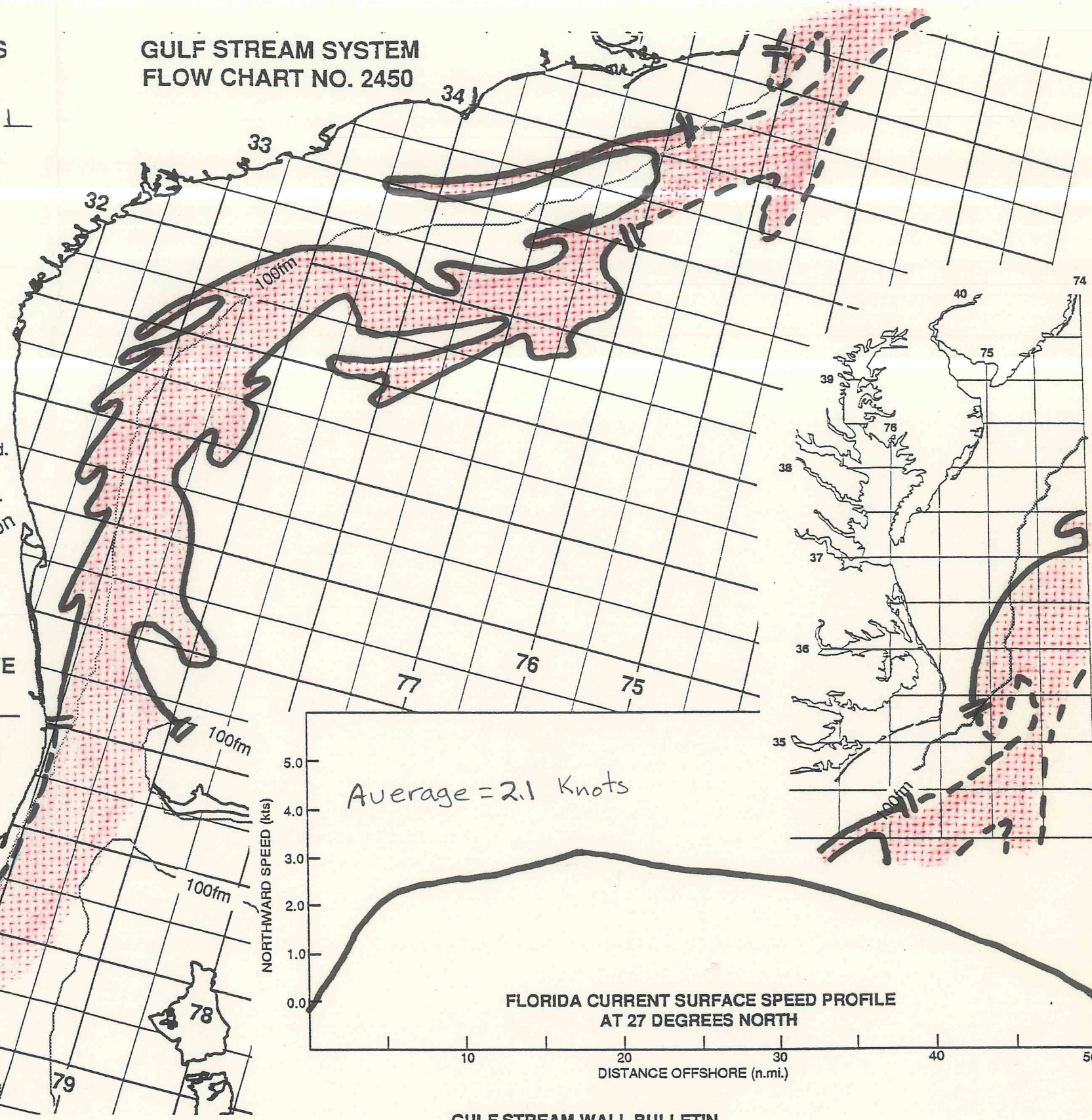
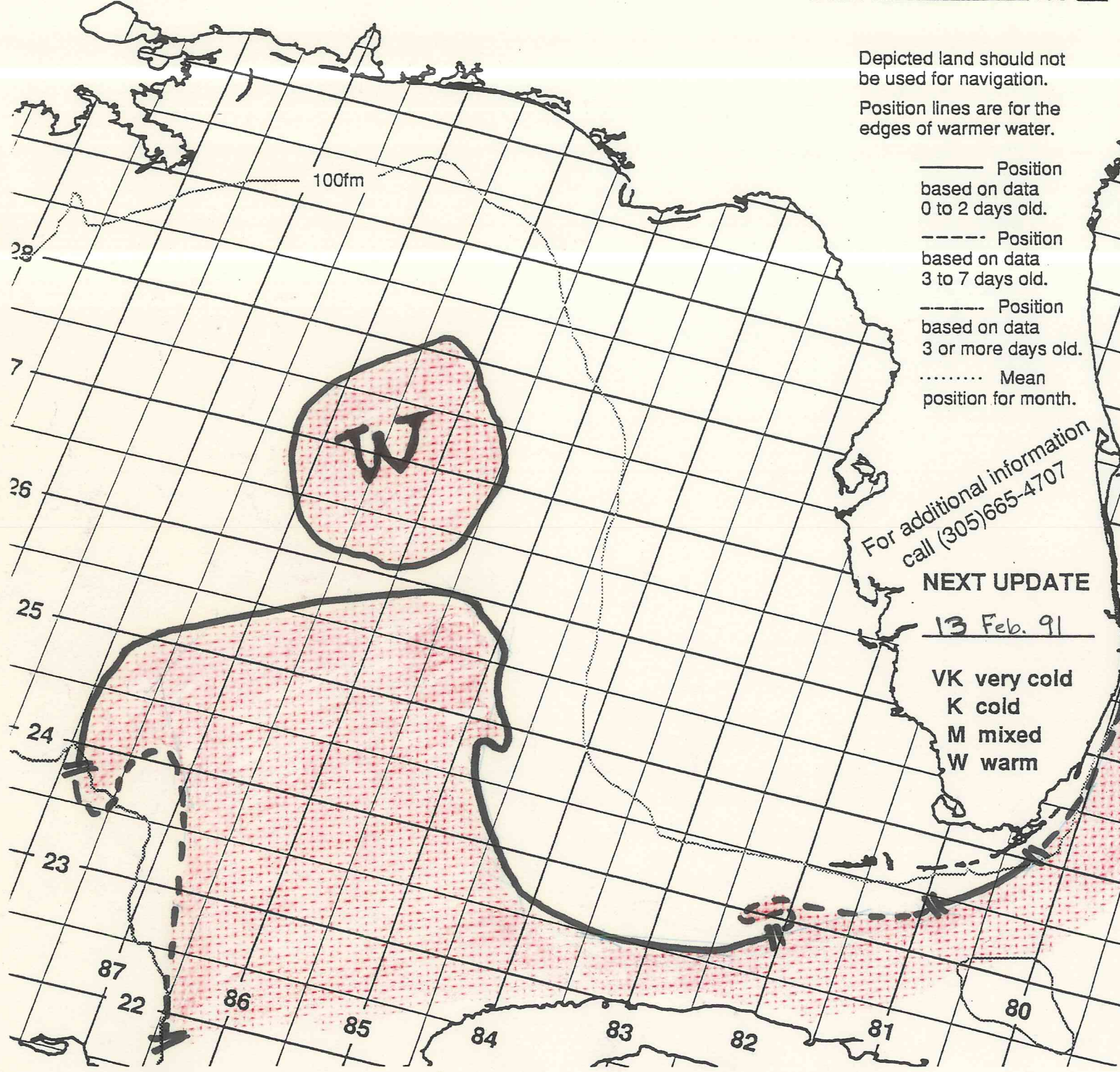
- Position based on data 0 to 2 days old.
- - - - Position based on data 3 to 7 days old.
- Position based on data 3 or more days old.
- ..... Mean position for month.

For additional information  
call (305)665-4707

NEXT UPDATE

13 Feb. 91

VK very cold  
K cold  
M mixed  
W warm



GULF STREAM WALL BULLETIN

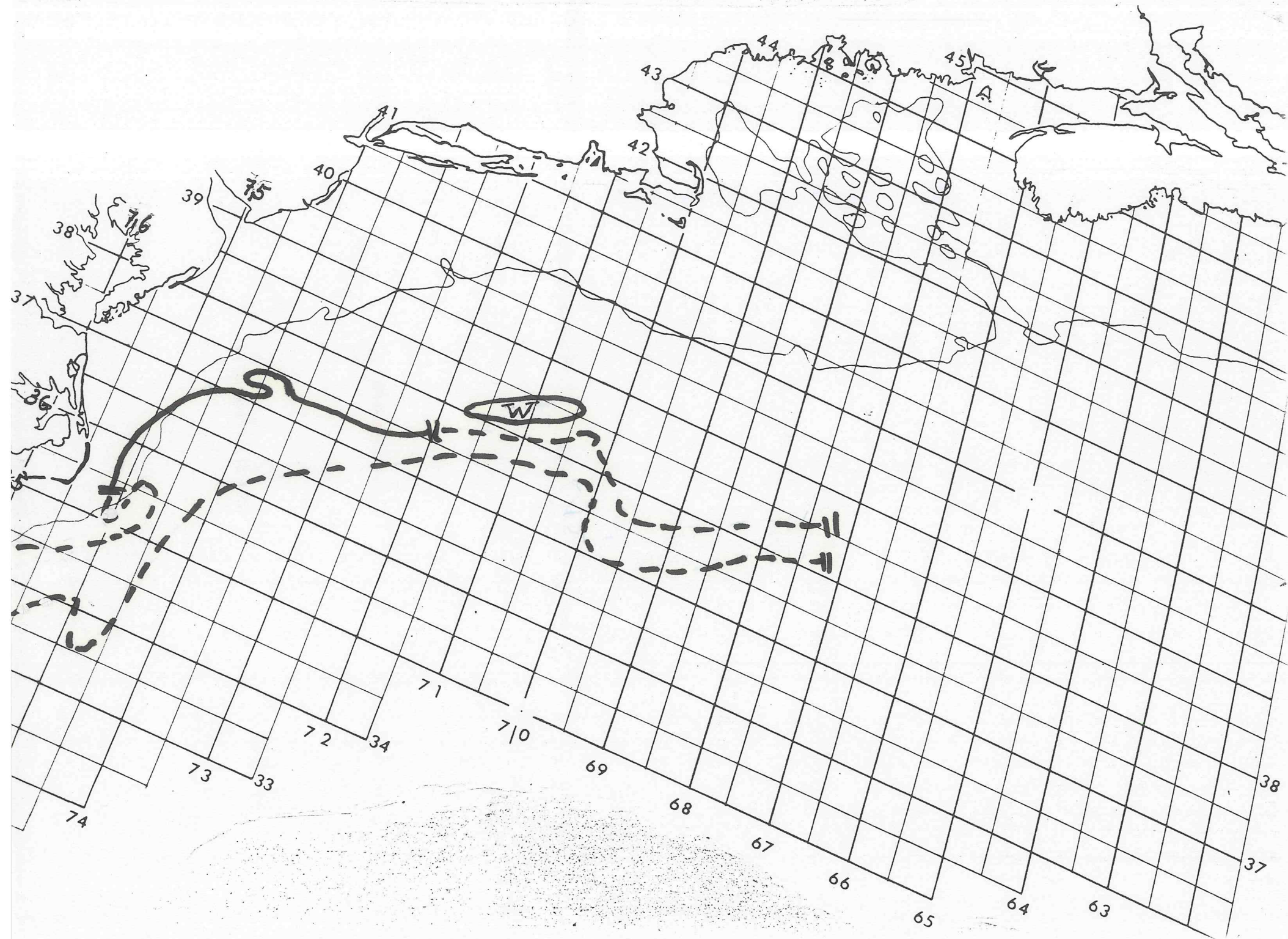

LOUP CURRENT BULLETIN

<u>218864</u>	<u>228867</u>	<u>237868</u>	<u>247875</u>	<u>253873</u>	<u>257863</u>	<u>260856</u>	<u>256849</u>	<u>245847</u>
<u>237847</u>	<u>235834</u>	<u>236825</u>	<u>243815</u>	<u>244808</u>	<u>249803</u>	<u>257801</u>	<u>260800</u>	//





MIAMI SFSS ANALYSIS OF THE GULF STREAM: 11 Feb 1991 PART B





GULF STREAM SYSTEM  
FLOW CHART NO. 2450

NOAA Miami SFSS

GULF STREAM SYSTEM  
FLOW CHART NO. 2450

Date: 13 Feb 199 1

Depicted land should not be used for navigation.

Position lines are for the edges of warmer water.

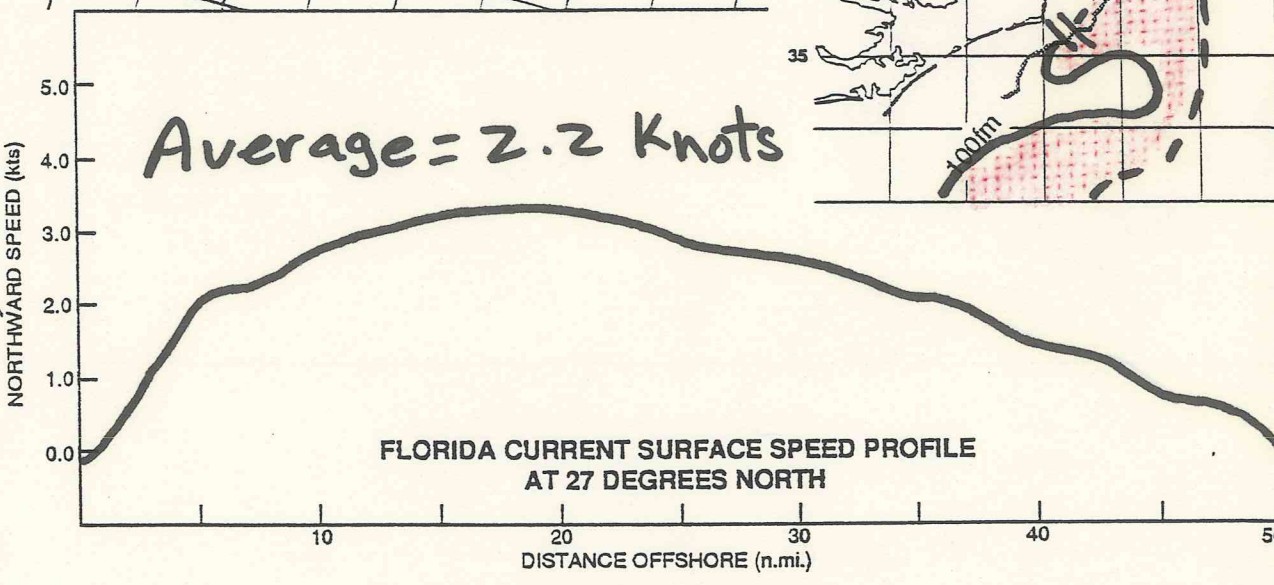
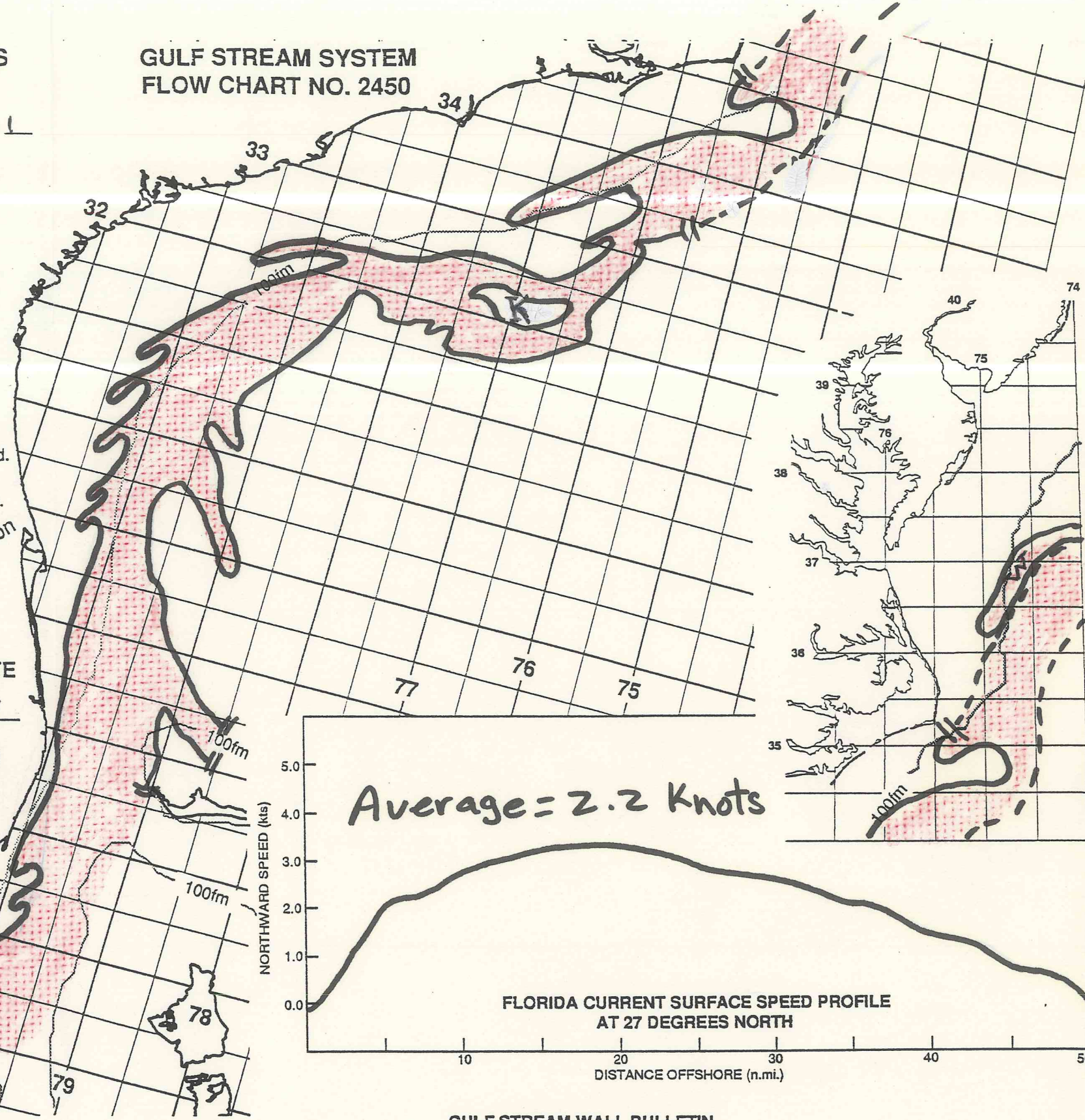
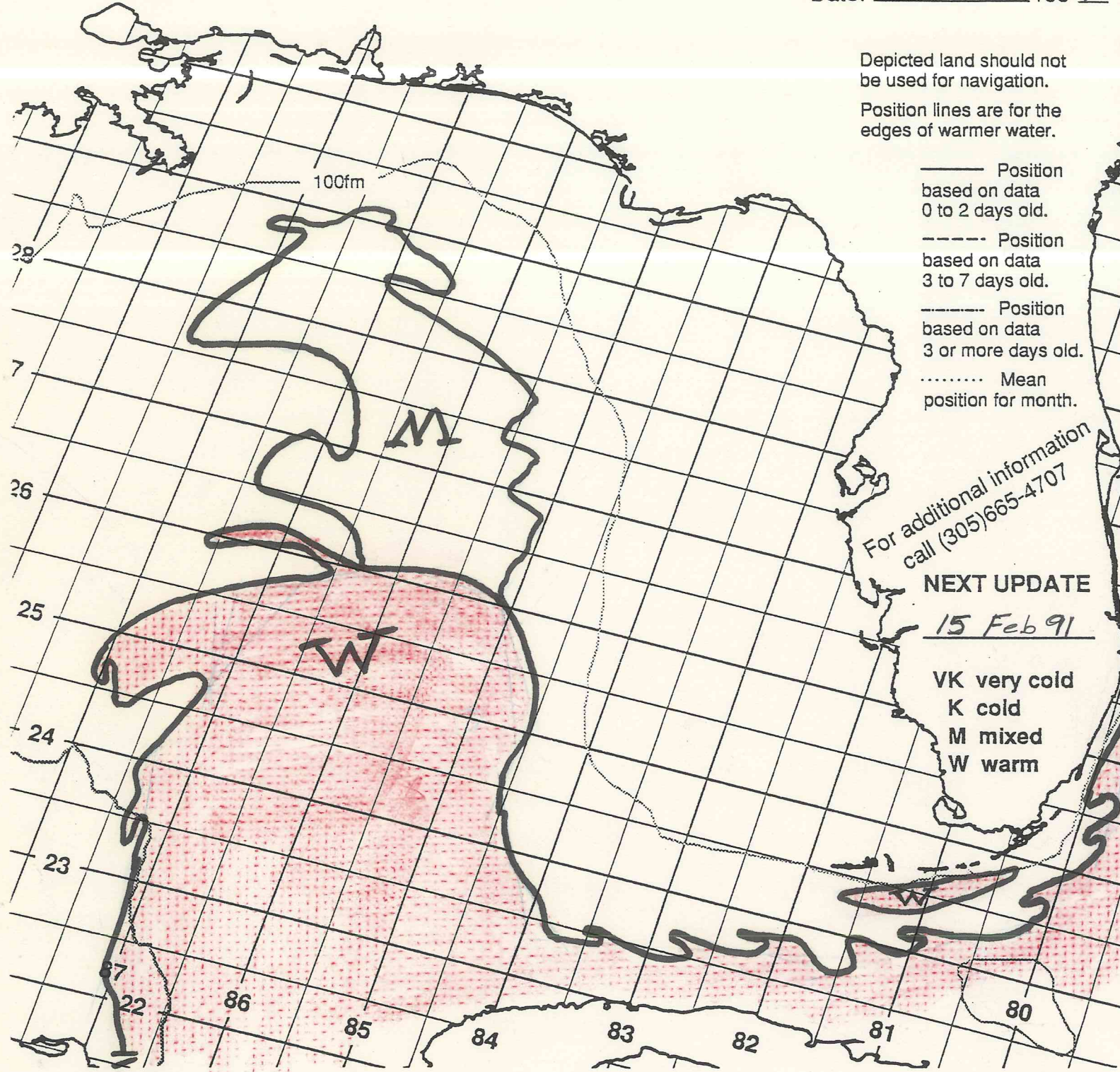
- Position based on data 0 to 2 days old.
- - - - Position based on data 3 to 7 days old.
- ..... Position based on data 3 or more days old.
- ..... Mean position for month.

For additional information call (305)665-4707

NEXT UPDATE

15 Feb 91

VK very cold  
K cold  
M mixed  
W warm



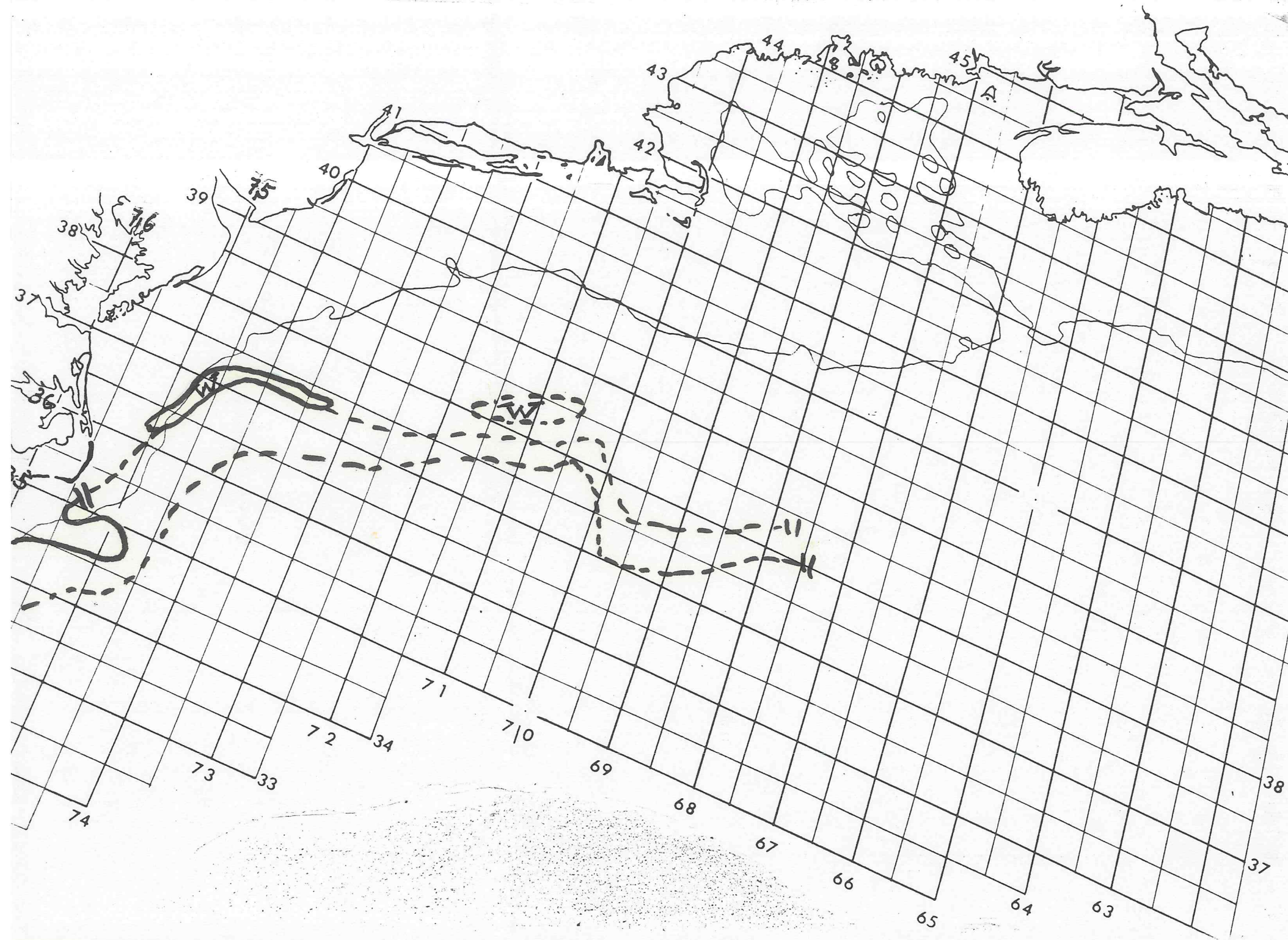
GULF STREAM WALL BULLETIN


LOUP CURRENT BULLETIN

<u>217867</u>	<u>223871</u>	<u>231872</u>	<u>242873</u>	<u>247872</u>	<u>257873</u>	<u>262860</u>	<u>260850</u>	<u>252845</u>
<u>245846</u>	<u>238843</u>	<u>234837</u>	<u>237823</u>	<u>237815</u>	<u>243805</u>	<u>244802</u>	<u>253797</u>	<u>257797</u>
<u>260799</u>								









NOAA Miami SFSS

# GULF STREAM SYSTEM FLOW CHART NO. 2450

Date: 13 Feb 1991

Depicted land should not be used for navigation.

Position lines are for the edges of warmer water.

—— Position based on data 0 to 2 days old.

----- Position based on data 3 to 7 days old.

----- Position based on data 3 or more days old.

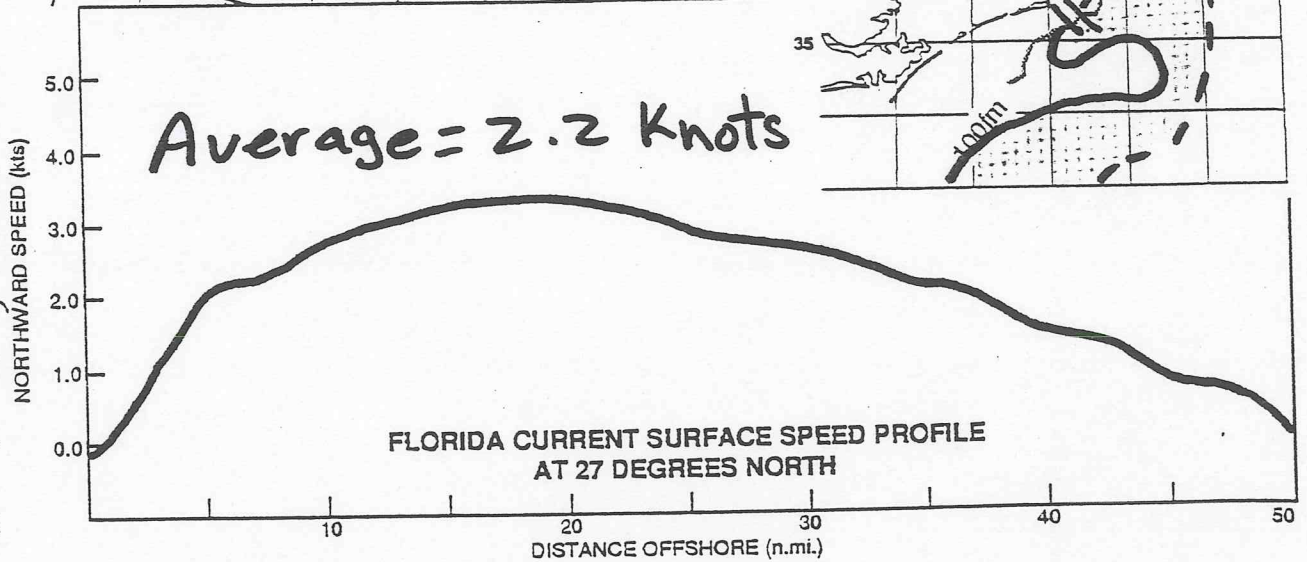
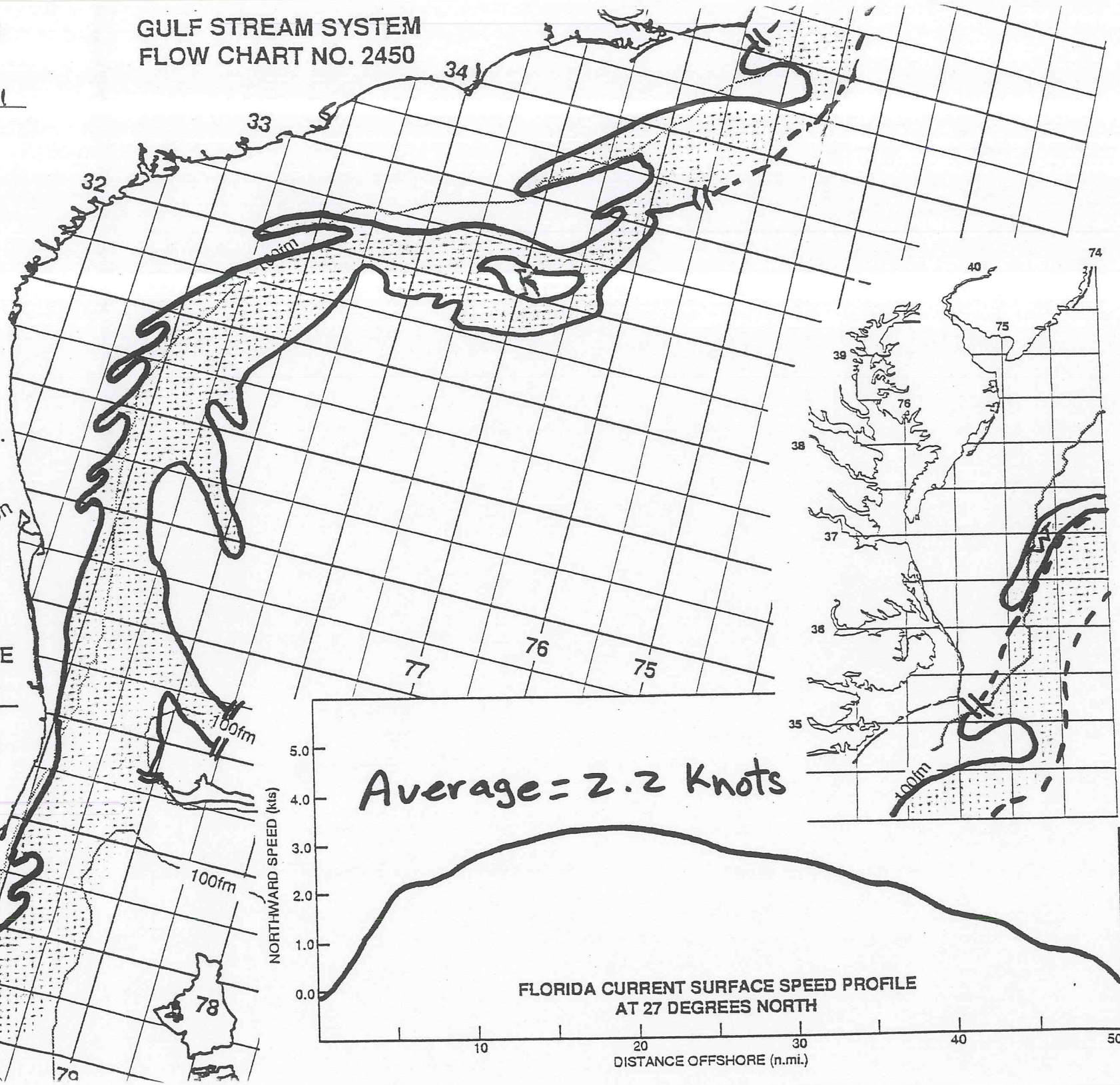
..... Mean position for month.

For additional information call (305)665-4707

**NEXT UPDATE**

15 Feb 91

VK very cold  
K cold  
M mixed  
W warm





GULF STREAM SYSTEM  
FLOW CHART NO. 2450

NOAA Miami SFSS

GULF STREAM SYSTEM  
FLOW CHART NO. 2450

Date: 15 Feb 1991

Depicted land should not be used for navigation.  
Position lines are for the edges of warmer water.

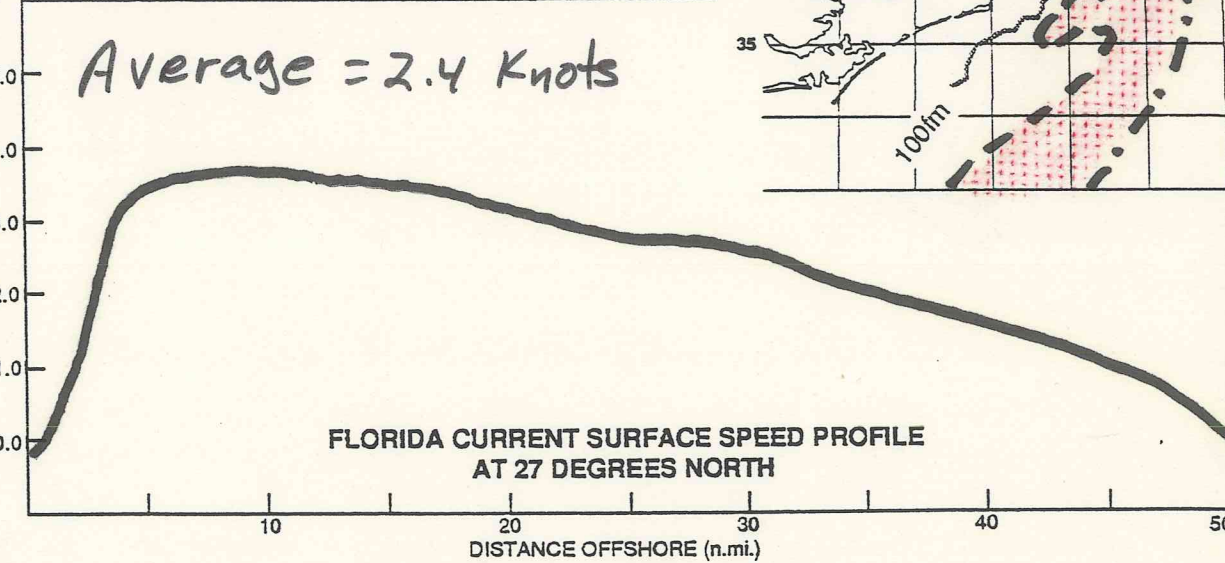
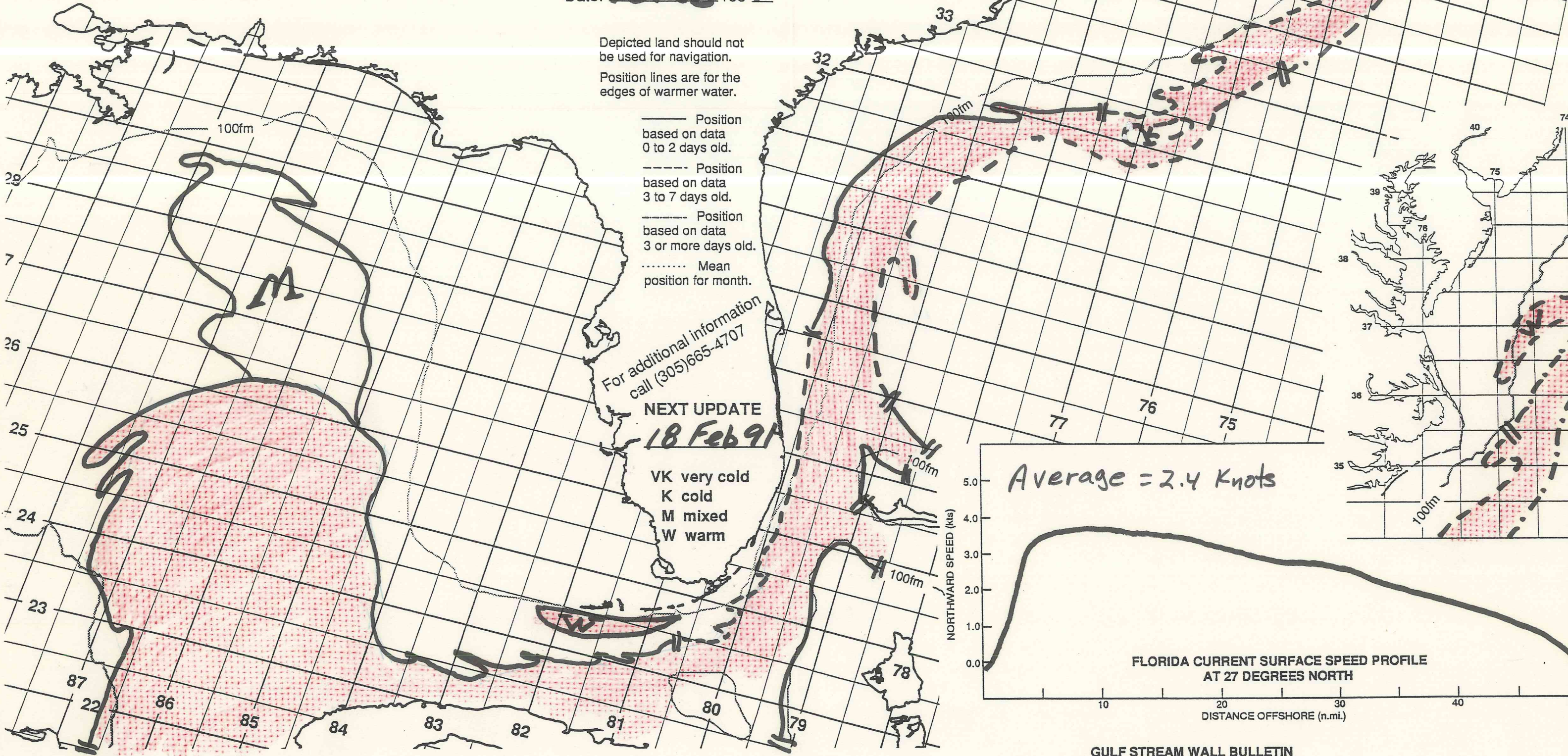
- Position based on data 0 to 2 days old.
- - - - Position based on data 3 to 7 days old.
- · — Position based on data 3 or more days old.
- ..... Mean position for month.

For additional information call (305)665-4707

NEXT UPDATE

18 Feb 91

VK very cold  
K cold  
M mixed  
W warm



GULF STREAM WALL BULLETIN

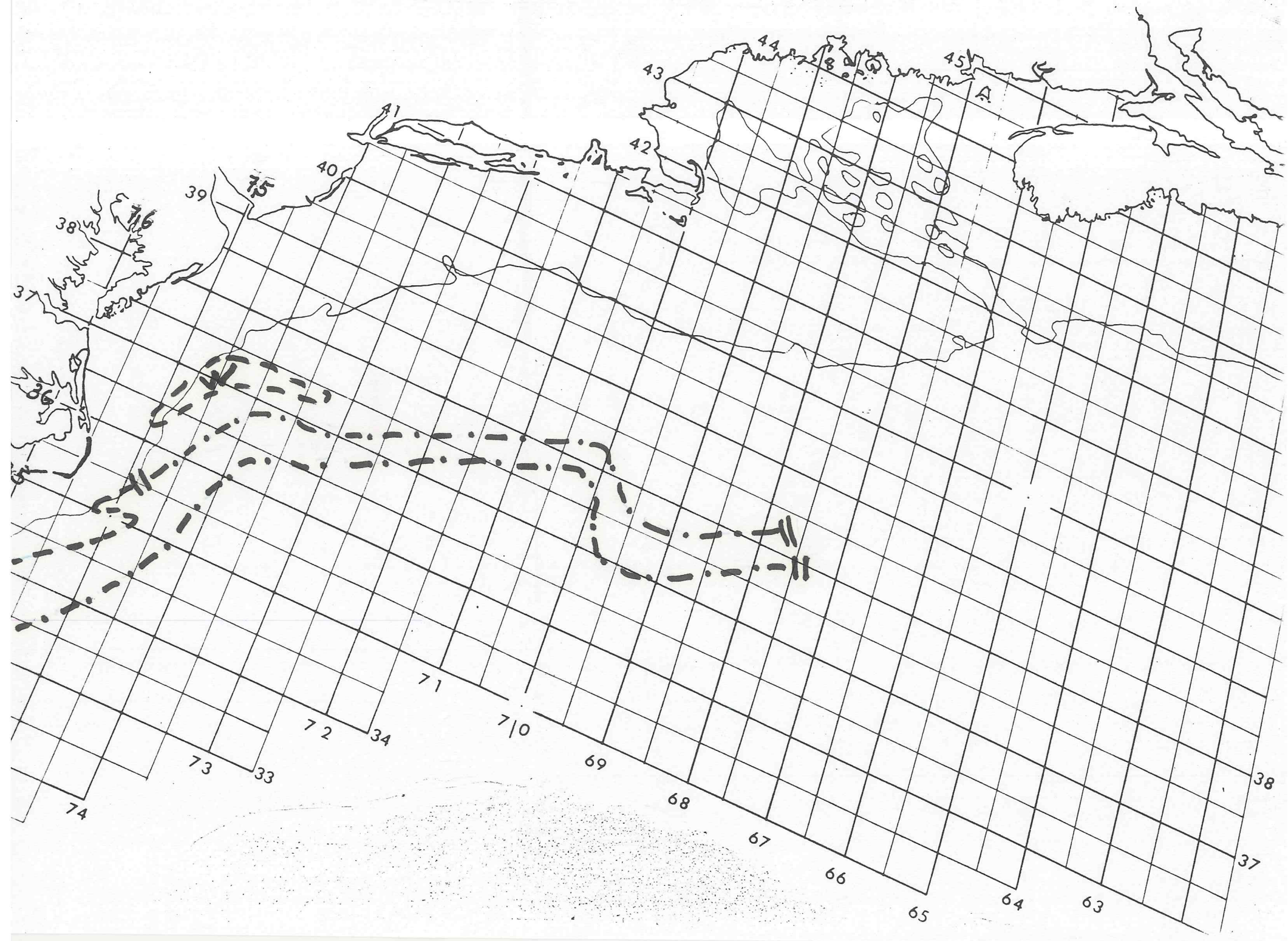
LOUP CURRENT BULLETIN								
<u>212867</u>	<u>227867</u>	<u>233872</u>	<u>237874</u>	<u>245874</u>	<u>256874</u>	<u>263864</u>	<u>263855</u>	<u>258846</u>
<u>249844</u>	<u>243842</u>	<u>234841</u>	<u>234837</u>	<u>234827</u>	<u>238818</u>	<u>239814</u>	<u>246803</u>	<u>250801</u>
<u>253798</u>	<u>265799</u>							





MIAMI SFSS ANALYSIS OF THE GULF STREAM: 15 Feb 19/

PART B





GULF STREAM SYSTEM  
FLOW CHART NO. 2450

NOAA Miami SFSS

GULF STREAM SYSTEM  
FLOW CHART NO. 2450

Date: 18 FEB 1991

Depicted land should not  
be used for navigation.  
Position lines are for the  
edges of warmer water.

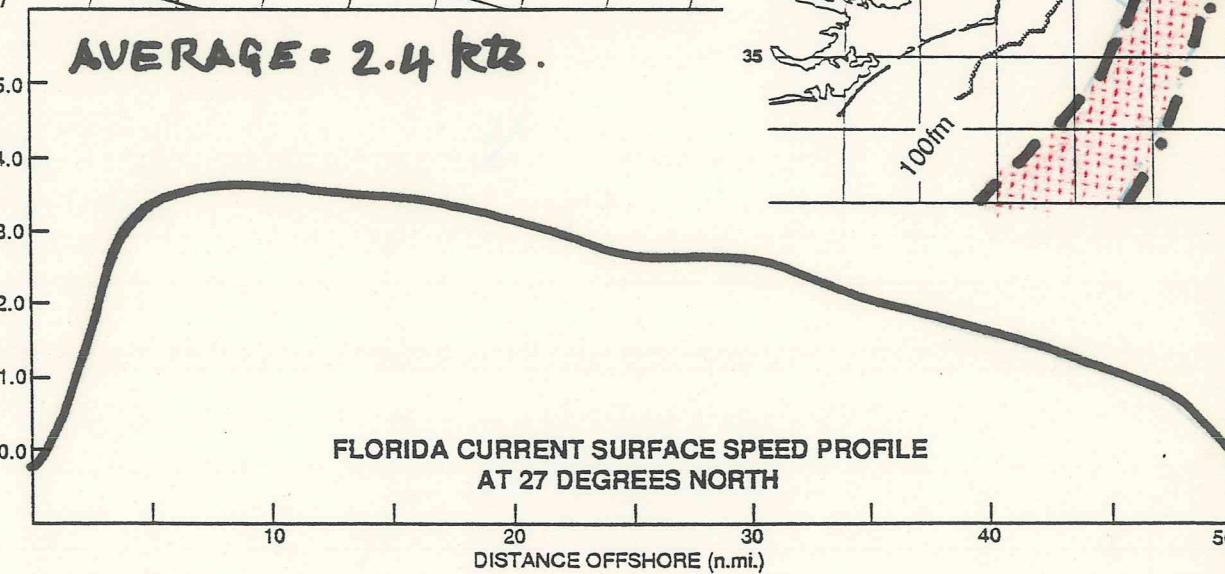
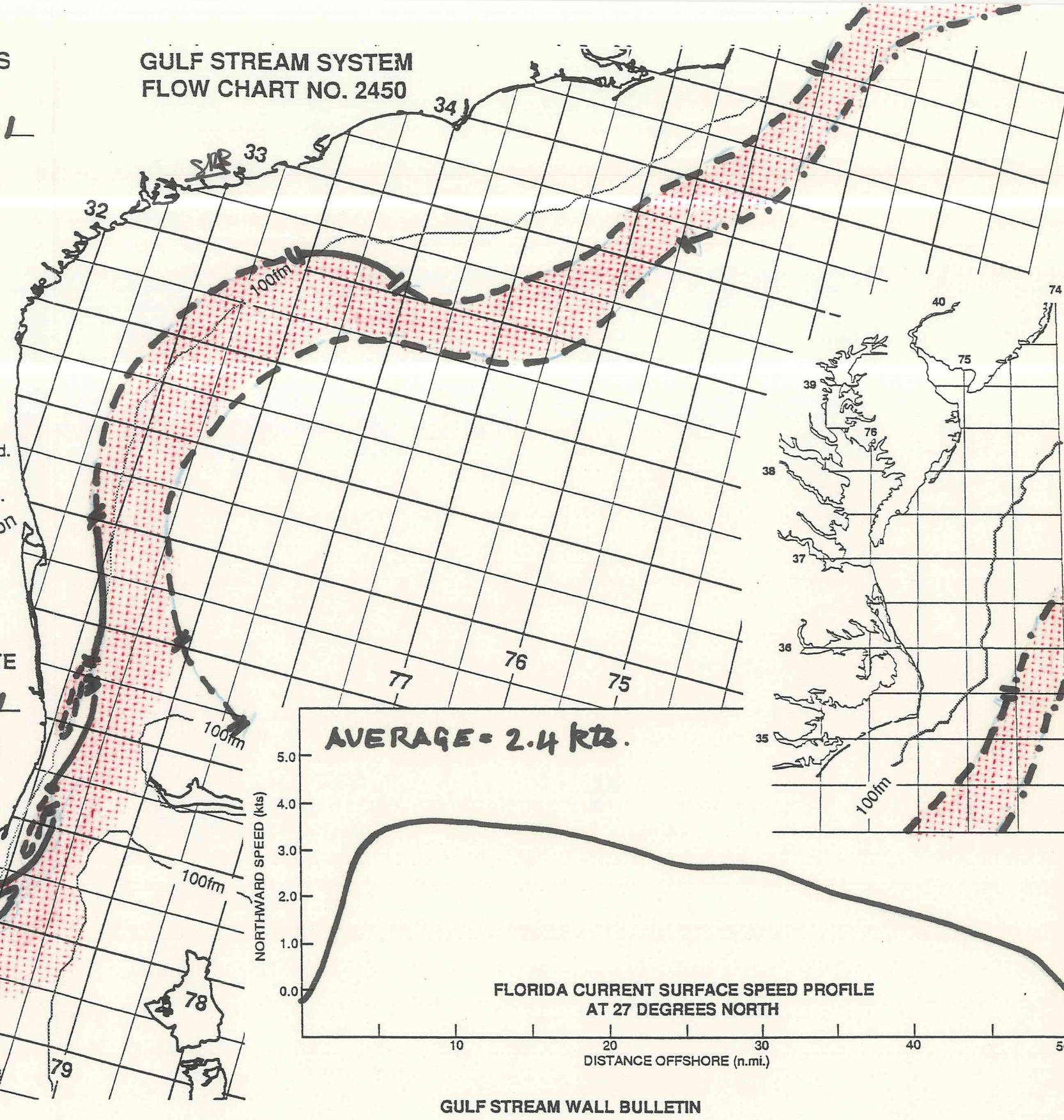
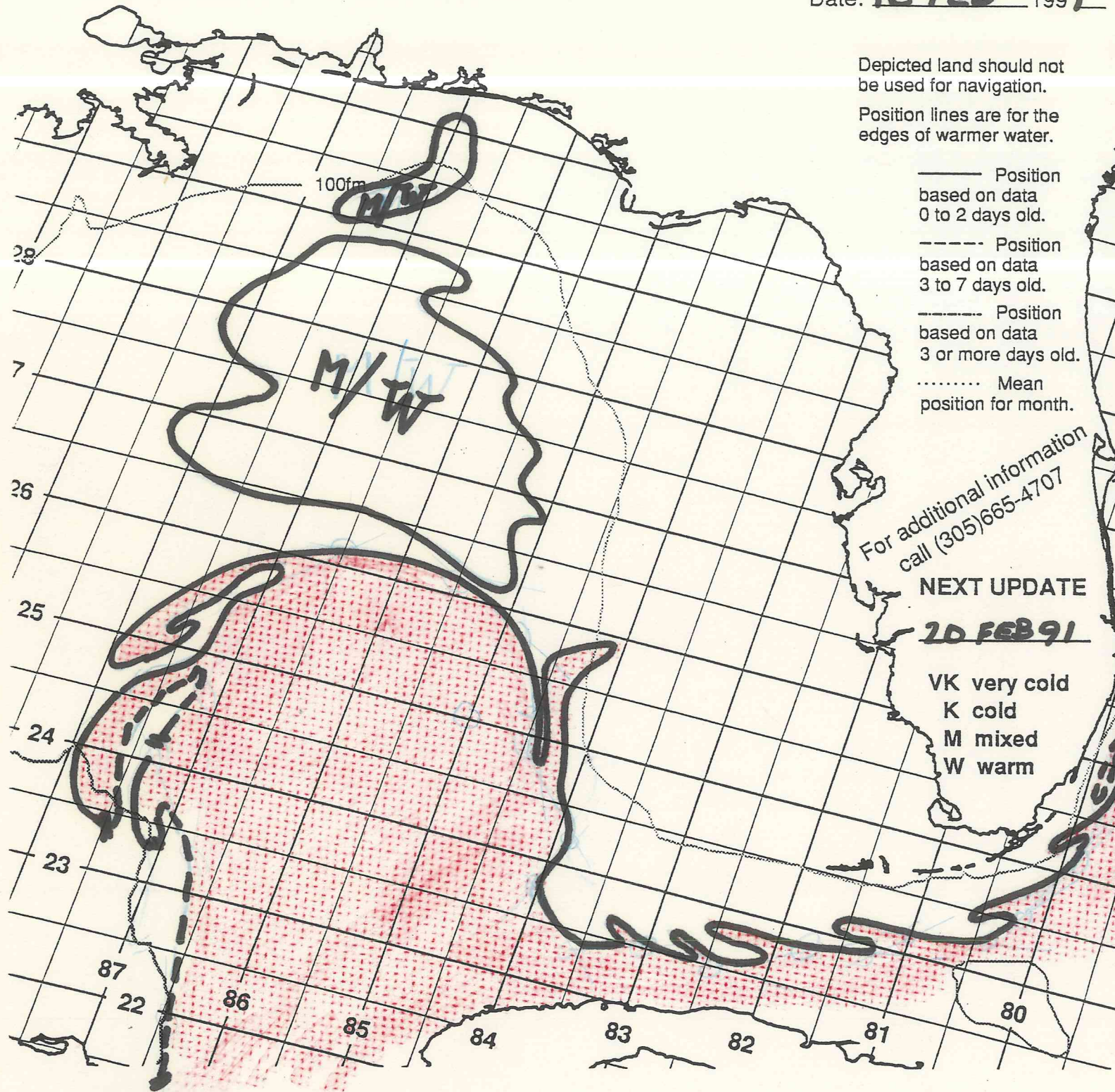
- Position based on data 0 to 2 days old.
- - - Position based on data 3 to 7 days old.
- Position based on data 3 or more days old.
- ..... Mean position for month.

For additional information  
call (305)665-4707

NEXT UPDATE

20 FEB 91

VK very cold  
K cold  
M mixed  
W warm



GULF STREAM WALL BULLETIN


LOUP CURRENT BULLETIN

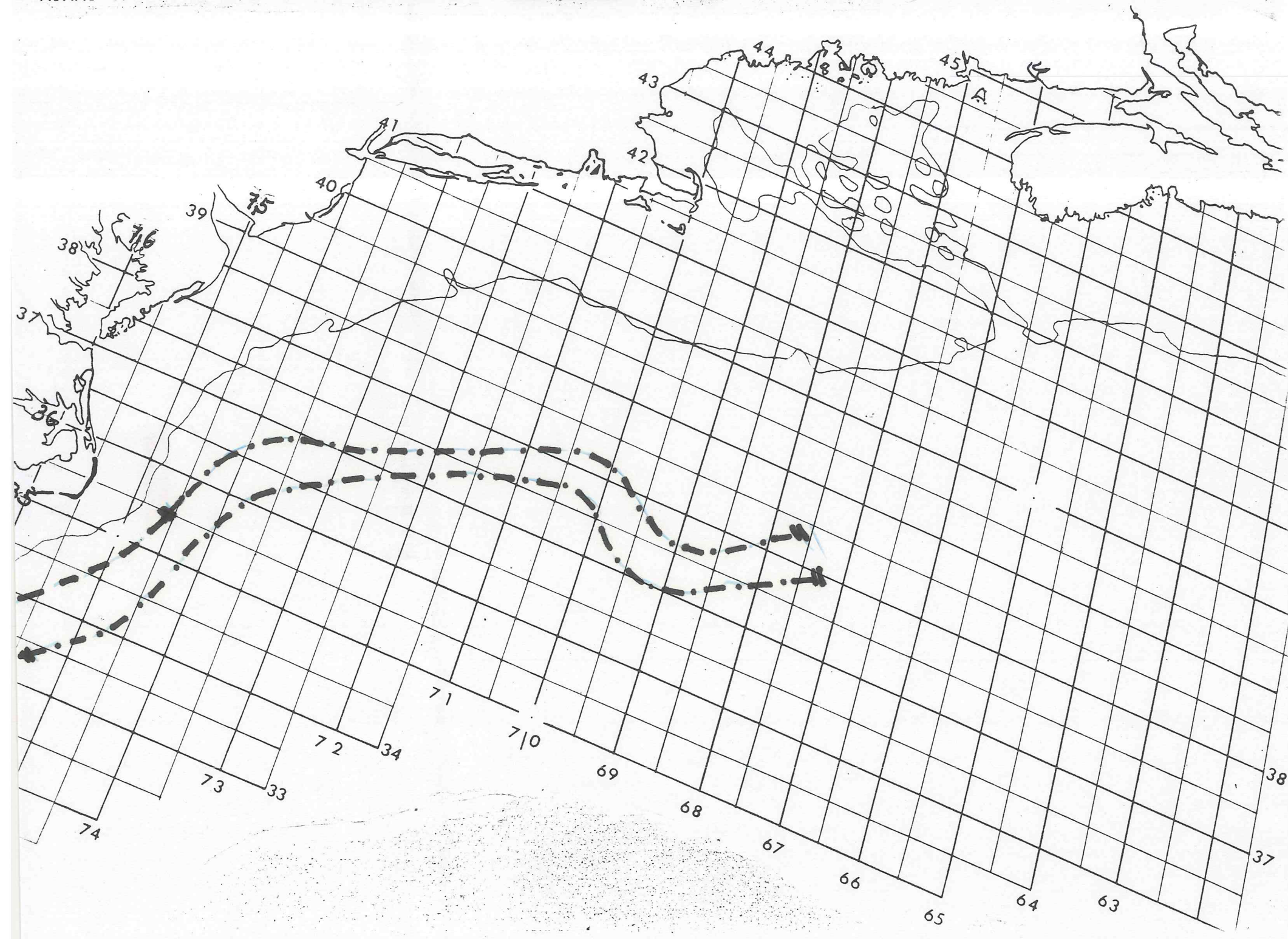
<u>215864</u>	<u>220865</u>	<u>230866</u>	<u>233868</u>	<u>241874</u>	<u>248872</u>	<u>255872</u>	<u>262865</u>	<u>262855</u>
<u>258848</u>	<u>252845</u>	<u>247842</u>	<u>247839</u>	<u>238840</u>	<u>234836</u>	<u>235830</u>	<u>235825</u>	<u>238817</u>
<u>239813</u>	<u>242810</u>	<u>243804</u>	<u>246802</u>	<u>251799</u>	<u>260797</u>			





MIAMI SFSS ANALYSIS OF THE GULF STREAM: **10 FEB** 1991

PART B





**GULF STREAM SYSTEM  
FLOW CHART NO. 2450**

**NOAA Miami SFSS**

Date: 20 Feb 1991

Depicted land should not be used for navigation.  
Position lines are for the edges of warmer water.

- Position based on data 0 to 2 days old.
- - - Position based on data 3 to 7 days old.
- · - Position based on data 3 or more days old.
- Mean position for month.


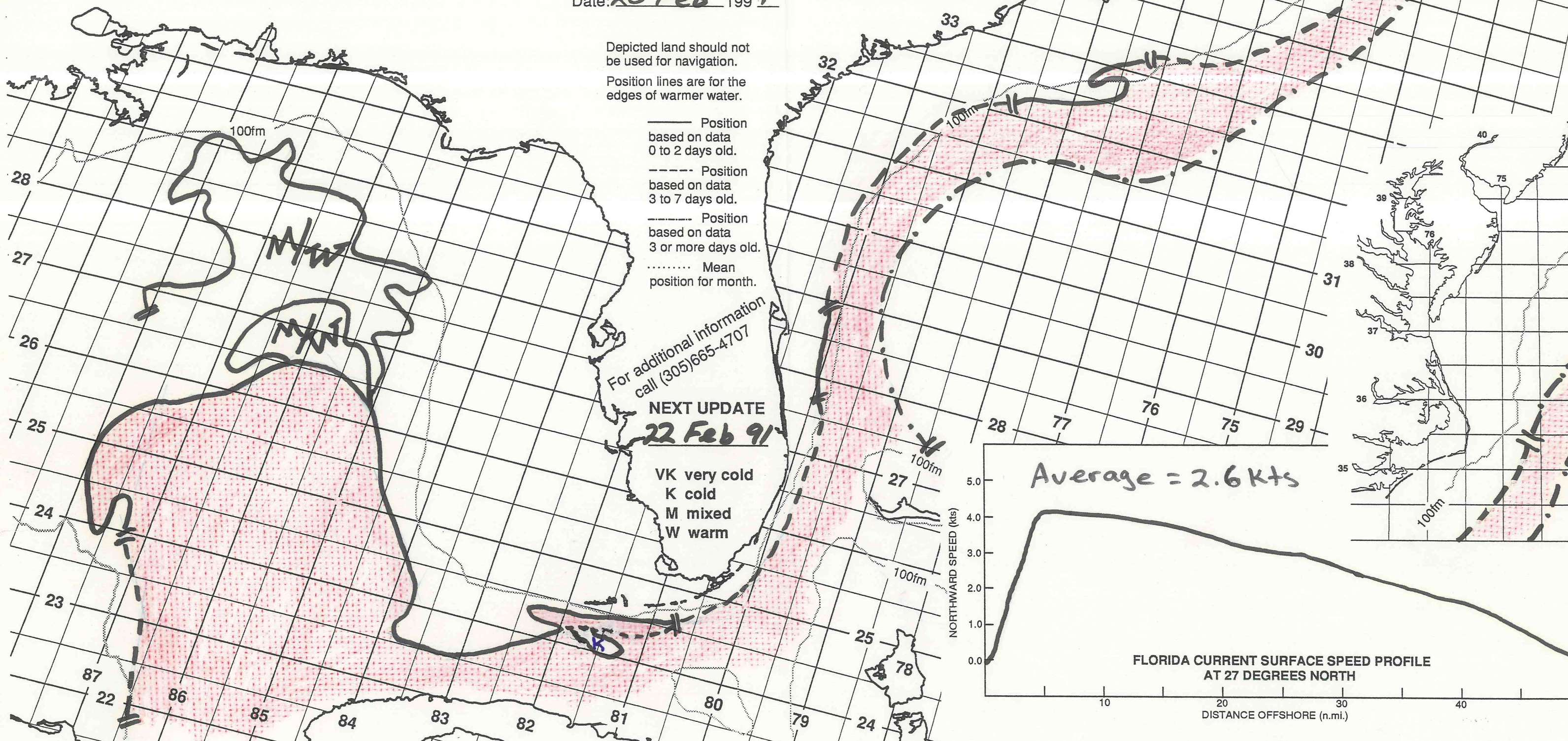
For additional information call (305)665-4707

**NEXT UPDATE**

22 Feb 91

VK very cold  
K cold  
M mixed  
W warm


**GULF STREAM SYSTEM  
FLOW CHART NO. 2450**



**GULF STREAM WALL BULLETIN**


**LOOP CURRENT BULLETIN**

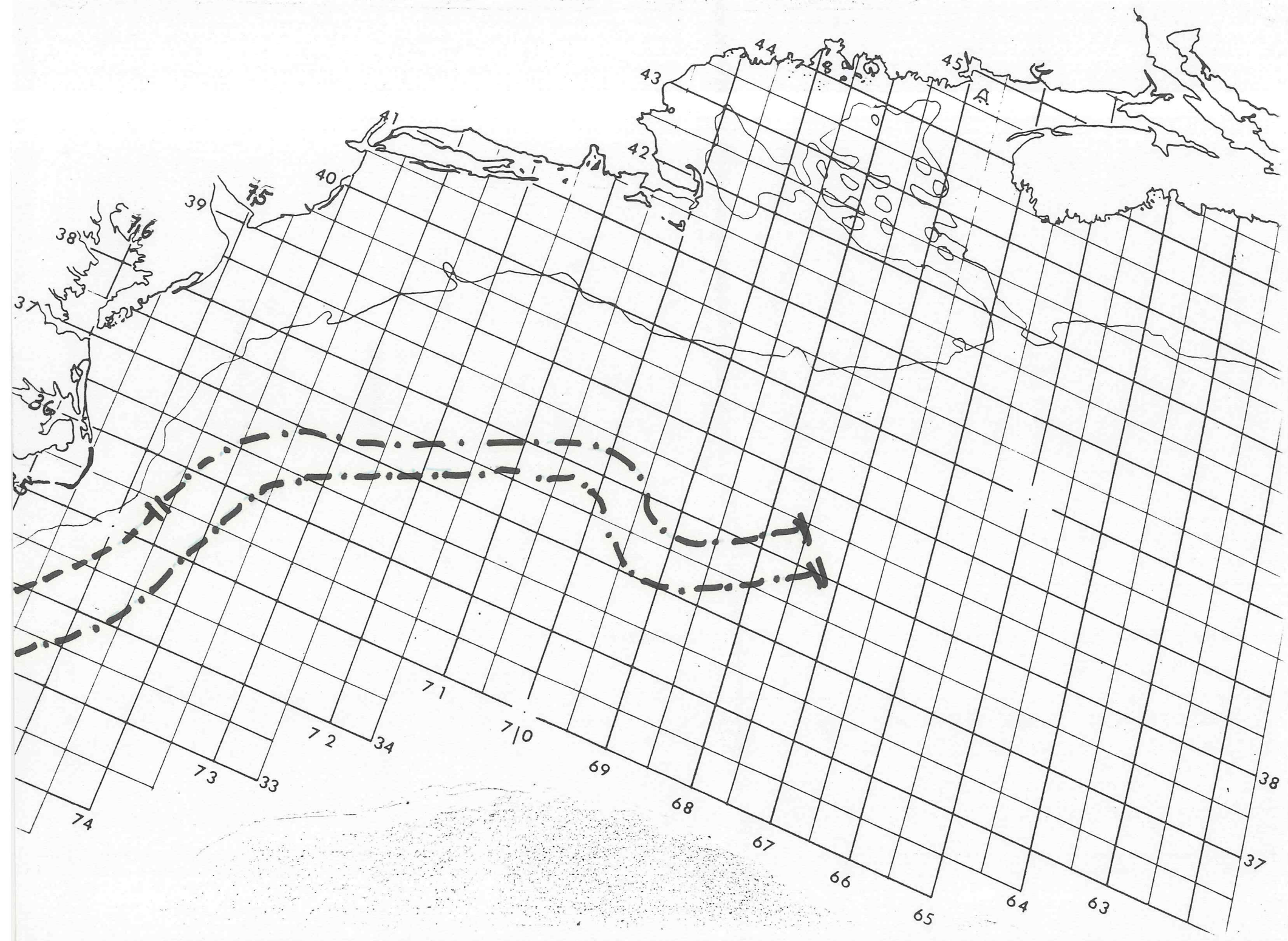
<u>218864</u>	<u>225867</u>	<u>232867</u>	<u>240873</u>	<u>257874</u>	<u>260867</u>	<u>265863</u>	<u>265855</u>	<u>262848</u>
<u>253846</u>	<u>243837</u>	<u>236838</u>	<u>230831</u>	<u>242819</u>	<u>247805</u>	<u>253802</u>	<u>260798</u>	<u> </u>





MIAMI SFSS ANALYSIS OF THE GULF STREAM: 20 Feb. 1991

PART B





**GULF STREAM SYSTEM  
FLOW CHART NO. 2450**

**NOAA Miami SFSS**

**GULF STREAM SYSTEM  
FLOW CHART NO. 2450**

Date: 22 Feb. 1991

Depicted land should not be used for navigation.

Position lines are for the edges of warmer water.


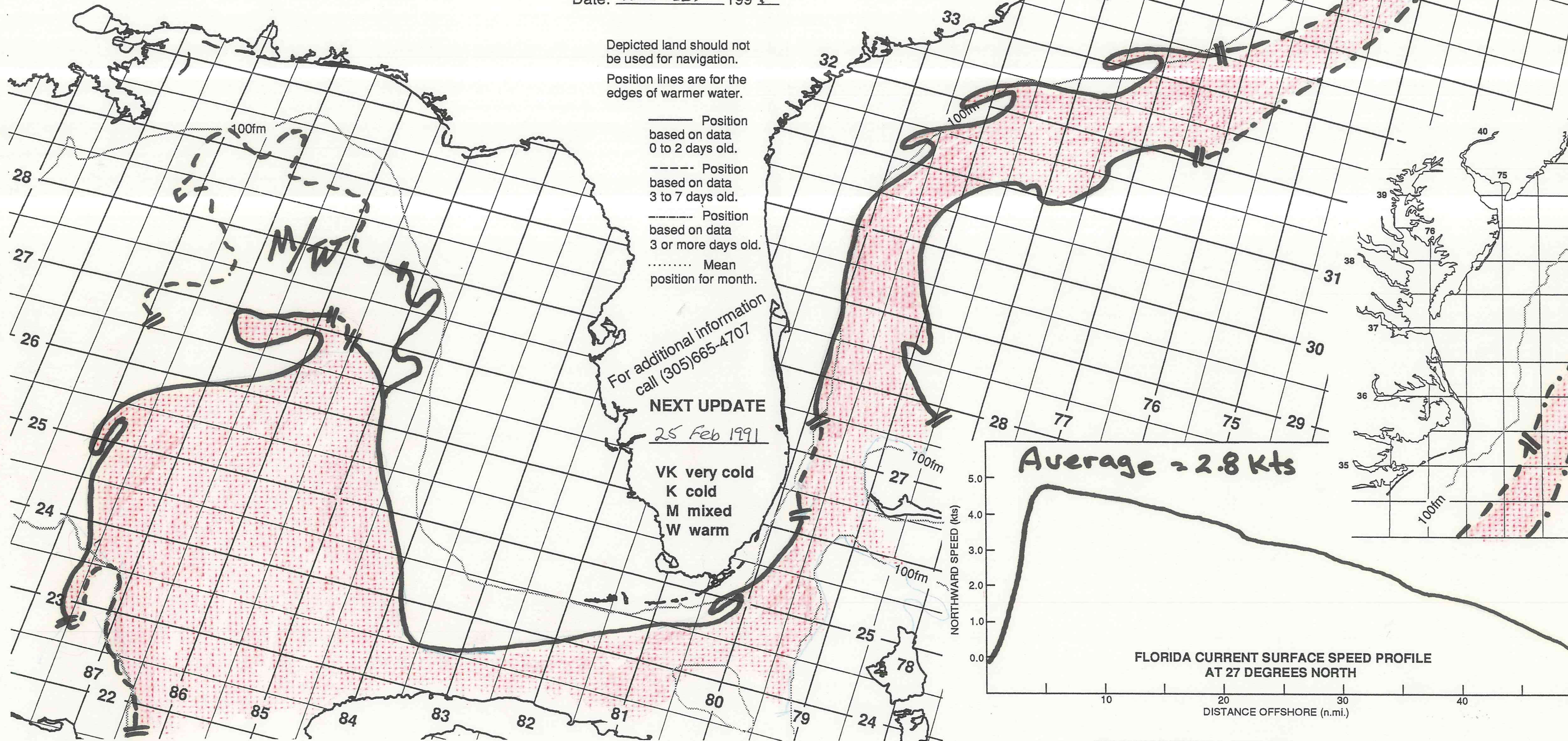
- Position based on data 0 to 2 days old.
- - - - Position based on data 3 to 7 days old.
- · — · — Position based on data 3 or more days old.
- Mean position for month.

For additional information call (305)665-4707

**NEXT UPDATE**

25 Feb 1991


VK very cold  
K cold  
M mixed  
W warm



**GULF STREAM WALL BULLETIN**

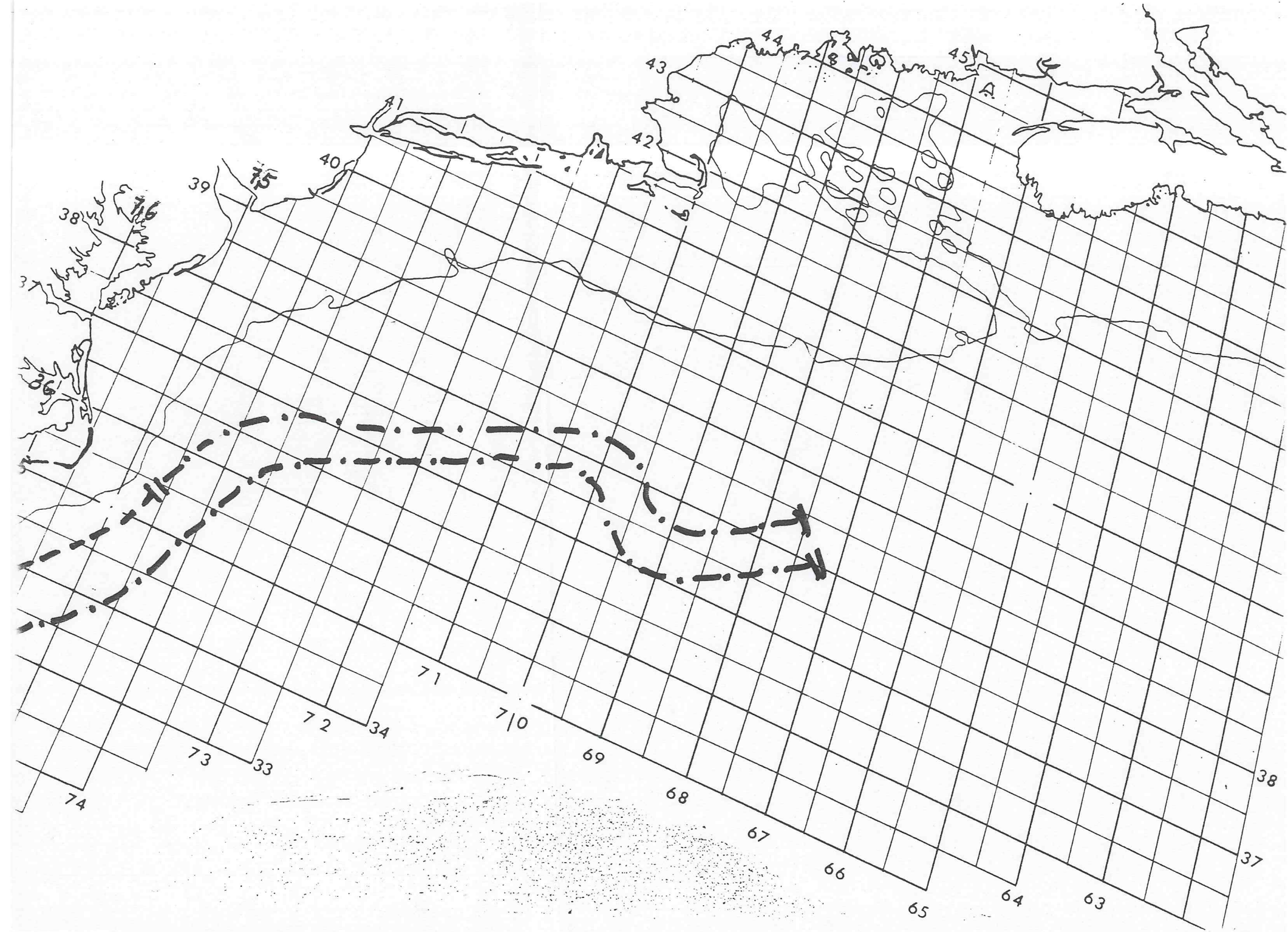

**LOOP CURRENT BULLETIN**

<u>217863</u>	<u>221864</u>	<u>227871</u>	<u>235872</u>	<u>238877</u>	<u>250880</u>	<u>257876</u>	<u>263863</u>	<u>267858</u>
<u>268853</u>	<u>264849</u>	<u>257847</u>	<u>244840</u>	<u>236837</u>	<u>235834</u>	<u>236829</u>	<u>240820</u>	<u>245800</u>
<u>247803</u>	<u>255798</u>	<u>260797</u>						





MIAMI SFSS ANALYSIS OF THE GULF STREAM: 22 Feb. 1991 PART B





**GULF STREAM SYSTEM  
FLOW CHART NO. 2450**

**NOAA Miami SFSS**

**GULF STREAM SYSTEM  
FLOW CHART NO. 2450**

Date: 25 Feb 1991


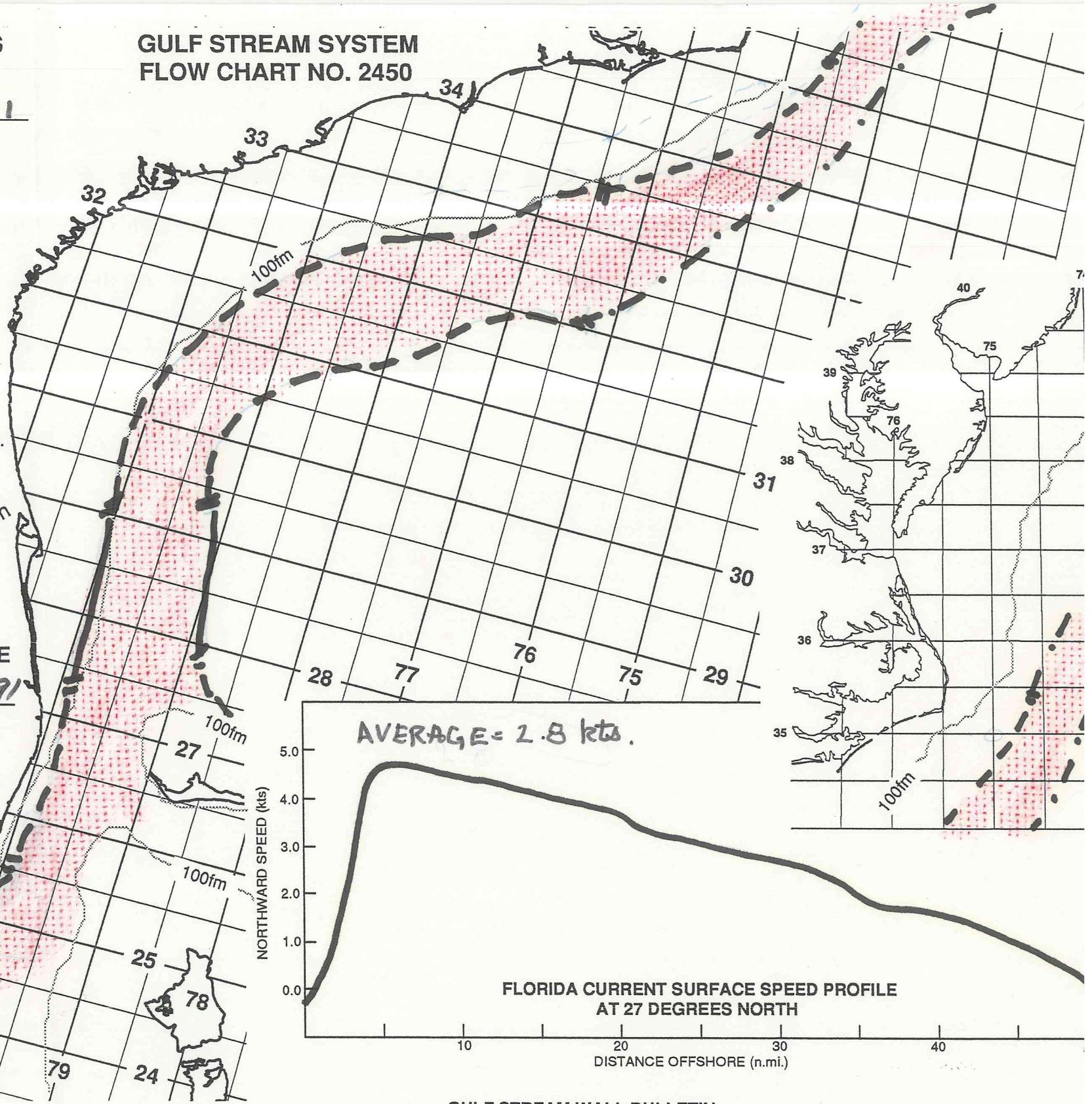
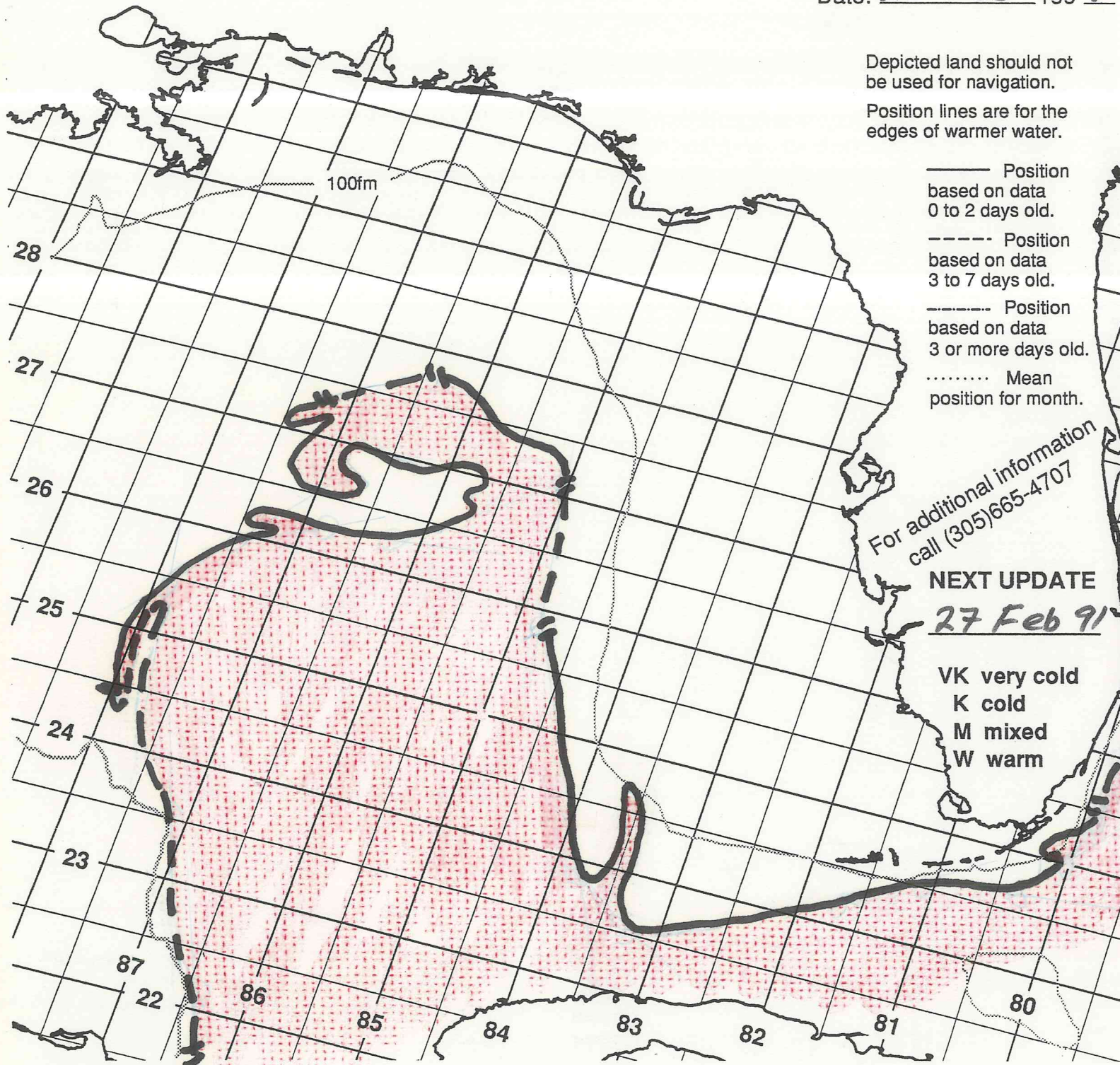
Depicted land should not be used for navigation.  
Position lines are for the edges of warmer water.

- Position based on data 0 to 2 days old.
- Position based on data 3 to 7 days old.
- Position based on data 3 or more days old.
- ..... Mean position for month.

For additional information call (305)665-4707


**NEXT UPDATE**  
27 Feb 91

VK very cold  
K cold  
M mixed  
W warm



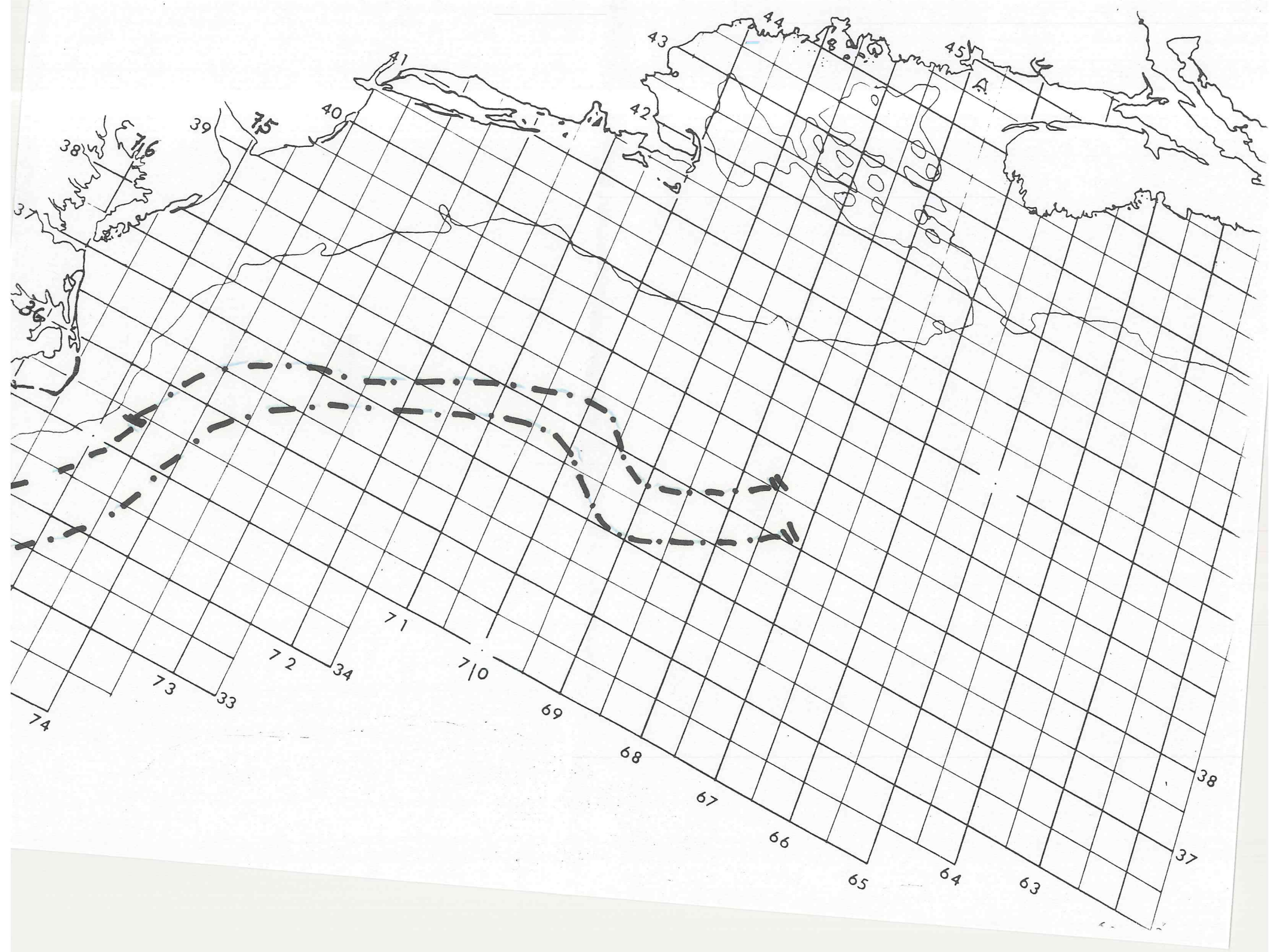
**GULF STREAM WALL BULLETIN**

GULF STREAM WALL BULLETIN								
LOOP CURRENT BULLETIN								
215862	222865	226868	235871	241876	244879	254878	259875	263868
263863	272851	258847	239837	236833	242818	245812	247804	250801
255798	260798//							





MIAMI SFSS ANALYSIS OF THE GULF STREAM: 25 Feb. 1991 PART B





**GULF STREAM SYSTEM  
FLOW CHART NO. 2450**

**NOAA Miami SFSS**

**GULF STREAM SYSTEM  
FLOW CHART NO. 2450**

Date: 27 Feb. 199 1

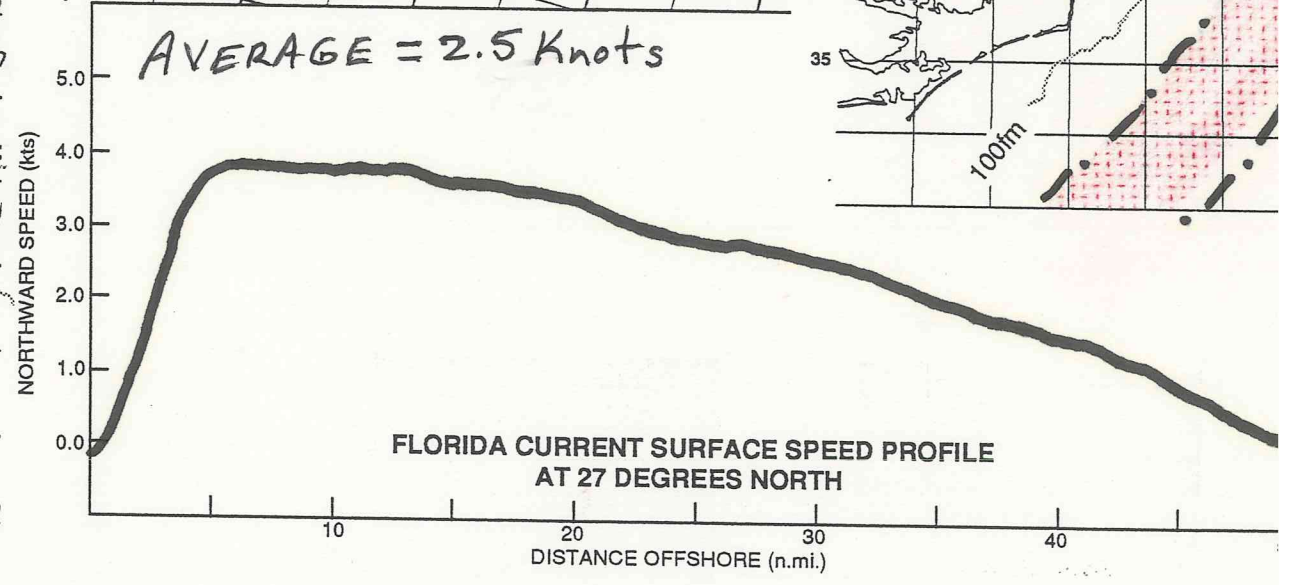
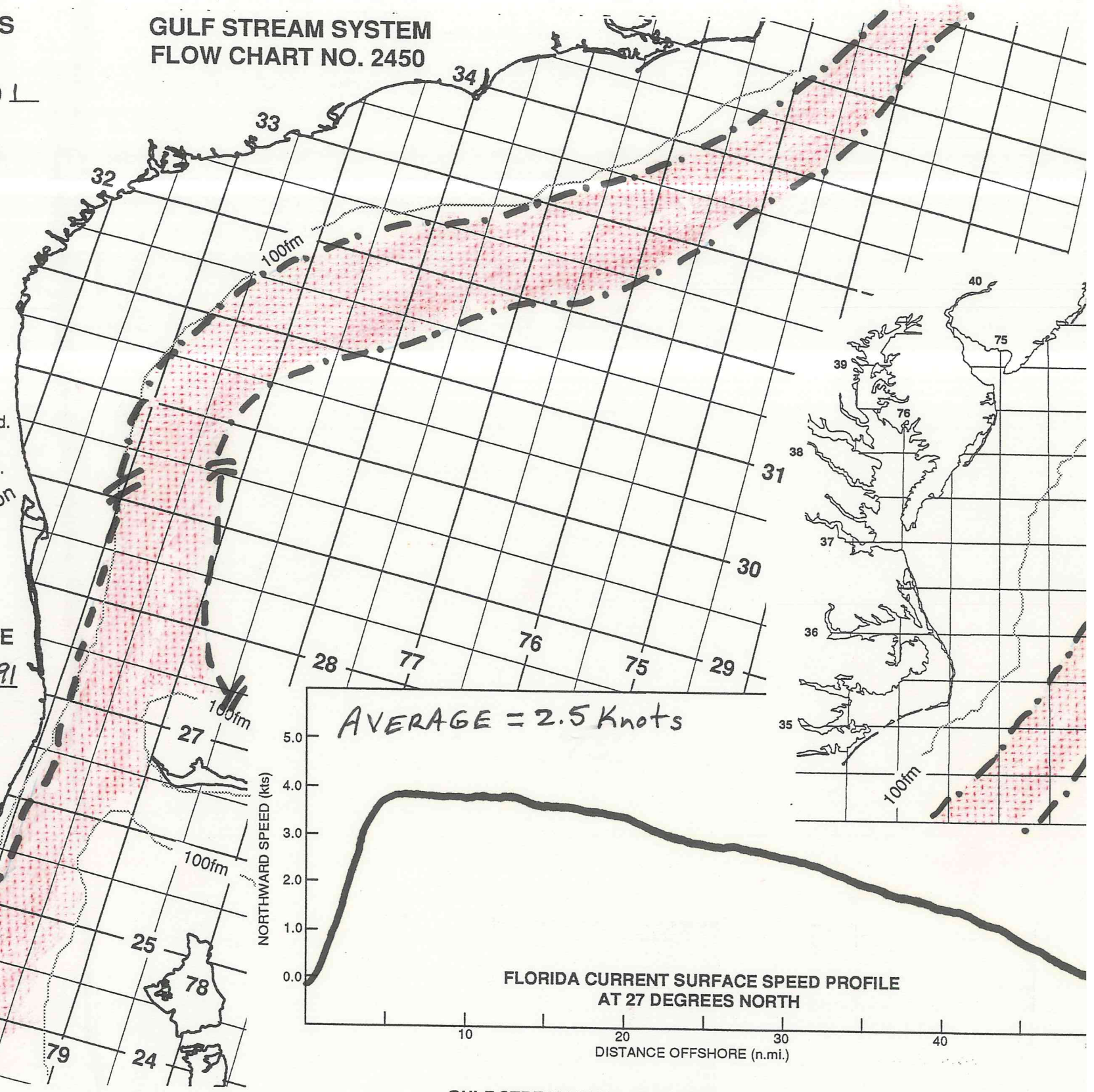
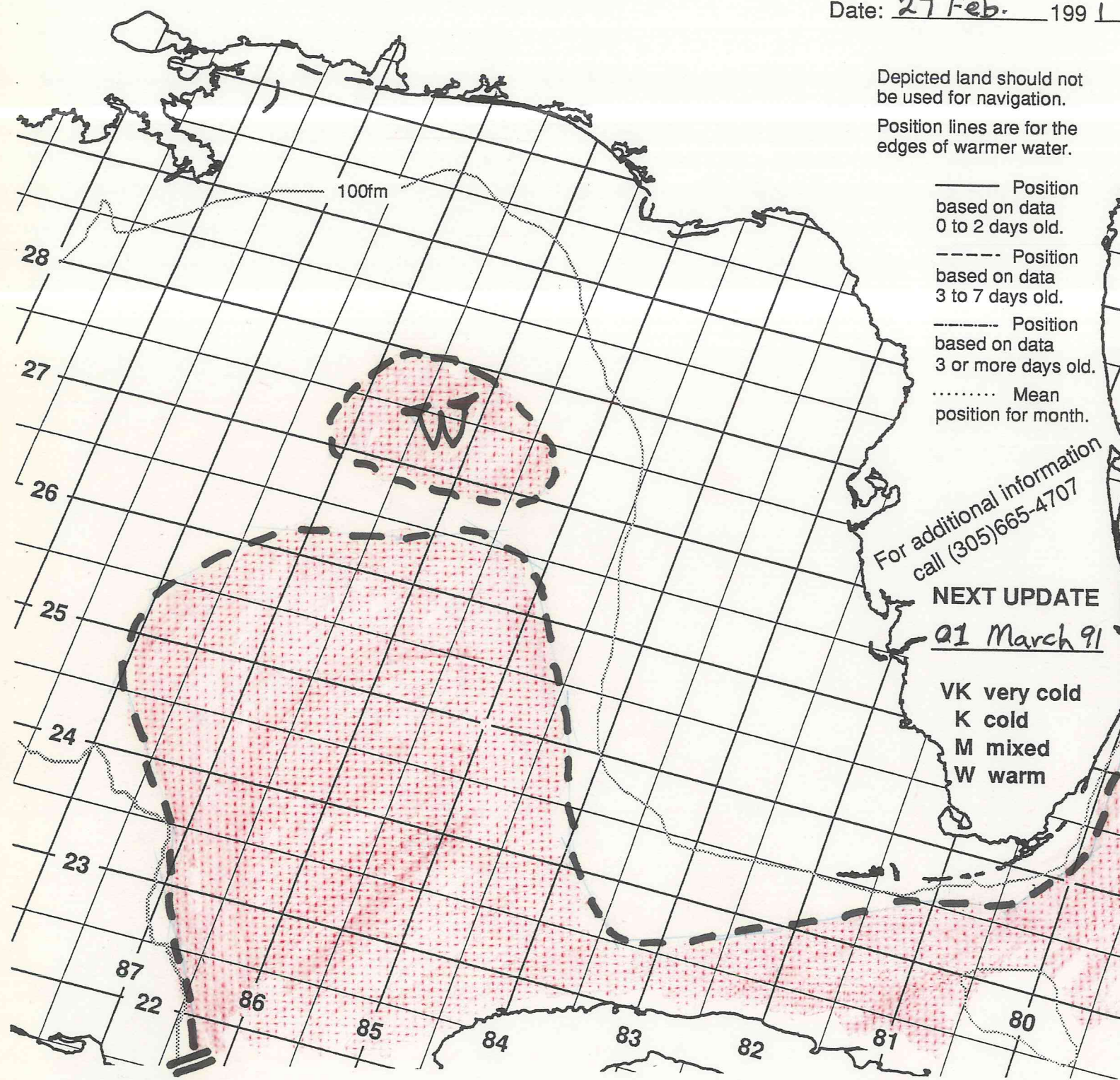
Depicted land should not be used for navigation.  
Position lines are for the edges of warmer water.

- Position based on data 0 to 2 days old.
- - - - Position based on data 3 to 7 days old.
- ..... Position based on data 3 or more days old.
- ..... Mean position for month.

For additional information call (305)665-4707


**NEXT UPDATE**  
01 March 91

**VK** very cold  
**K** cold  
**M** mixed  
**W** warm



**GULF STREAM WALL BULLETIN**

GULF STREAM WALL BULLETIN									
LOOP CURRENT BULLETIN									
217863	227868	235872	246880	254880	262872	264861	266856	26485	
253844	241839	235834	238824	245810	247804	253798	260799		





MIAMI SFSS ANALYSIS OF THE GULF STREAM: 27 Feb. 1991 PART B

