

215863 228864 239868 251861 256852  
255842 247835 240833 237830 239820  
244812 248803 253800 // \_\_\_\_\_  
 \_\_\_\_\_  
 \_\_\_\_\_  
 \_\_\_\_\_

Date: 10 FEB 1986

Depicted land should not be used for navigation.

Position lines are for the edges of warmer water. The thin streamline is an estimated location for the maximum current. Measured current speeds may be shown.

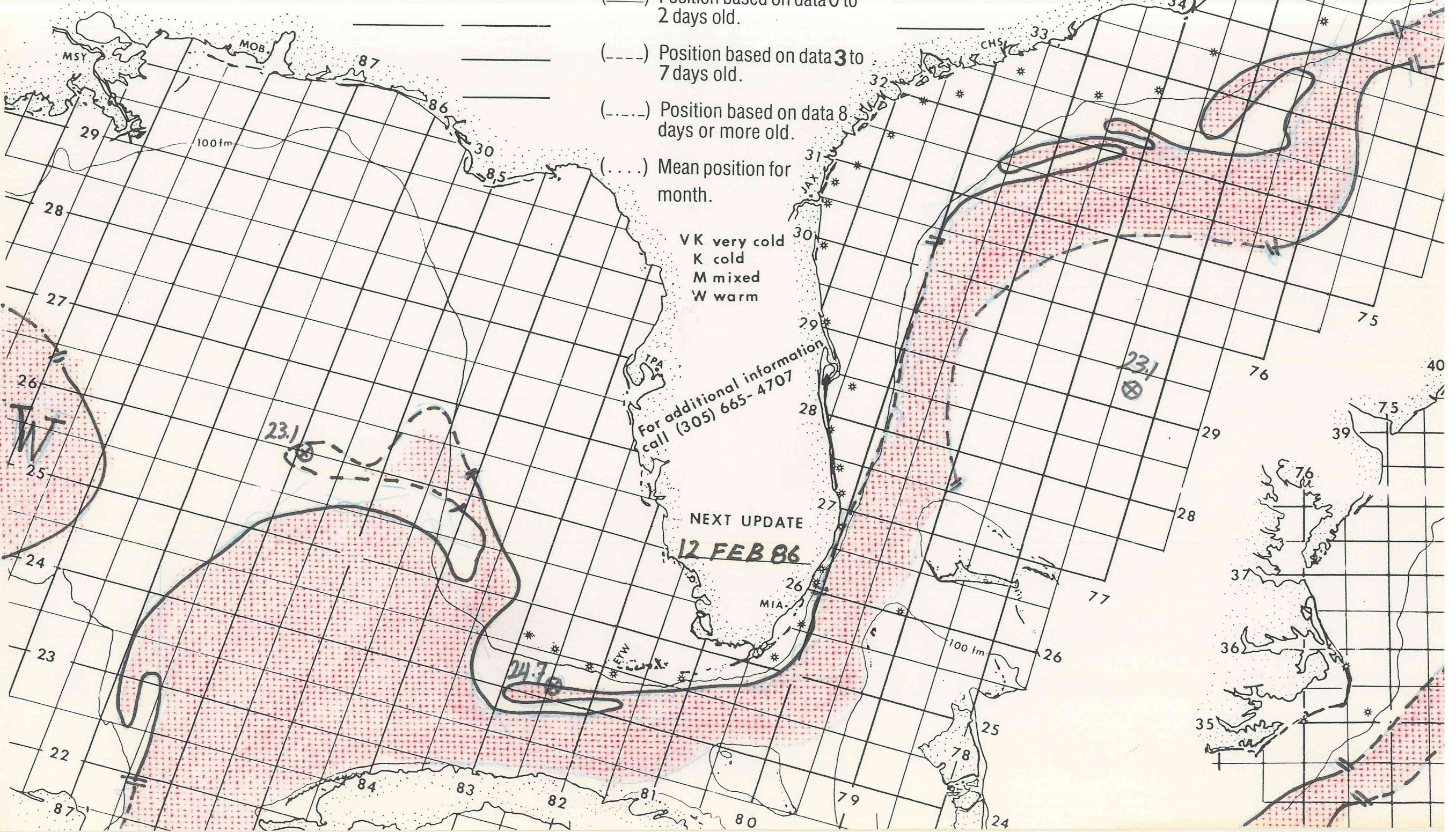
270800 281799 305800 31079A 322779  
32476B 327764 340762 345755 365735  
367726 373719 // \_\_\_\_\_  
 \_\_\_\_\_  
 \_\_\_\_\_  
 \_\_\_\_\_

- (\_\_\_\_) Position based on data 0 to 2 days old.
- (----) Position based on data 3 to 7 days old.
- (.....) Position based on data 8 days or more old.
- (....) Mean position for month.

VK very cold  
 K cold  
 M mixed  
 W warm

For additional information  
 call (305) 665-4707

NEXT UPDATE  
**12 FEB 86**



215864 220863 231867 238869 245867  
256861 259852 257846 254841 244838  
237831 238823 241814 244805 248802  
252800 260800// WARM EDDY CENTRED  
NR 25.0°N 89.2°W — 150N.MI. DIAM.

Date: 03 FEB 1986

Depicted land should not be used for navigation.

Position lines are for the edges of warmer water. The thin streamline is an estimated location for the maximum current. Measured current speeds may be shown.

270800 287798 295800 305800 317790  
319786 318780 321769 328769 340762  
352748 364739 368730 372723//

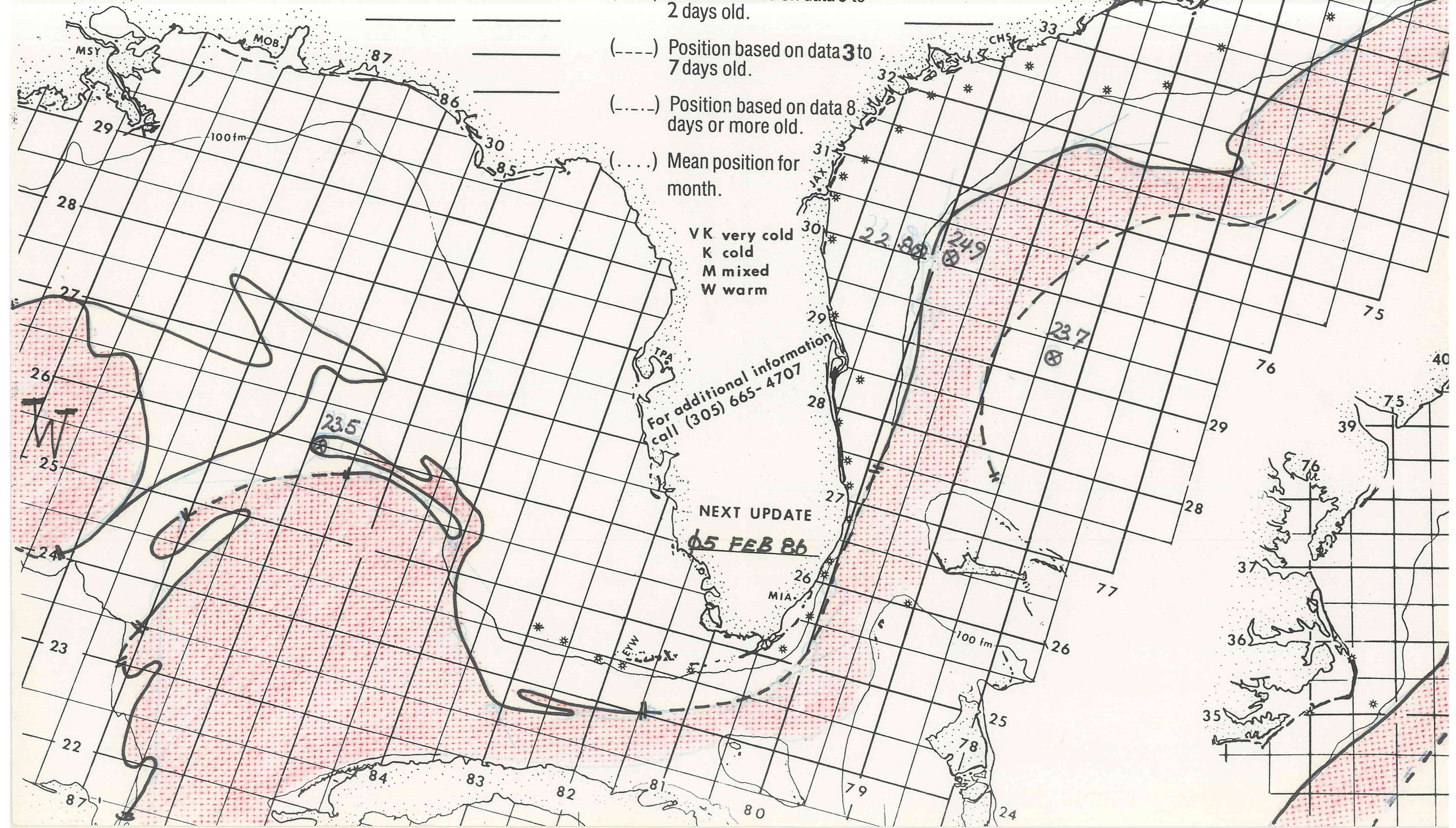
- (—) Position based on data 0 to 2 days old.
- (---) Position based on data 3 to 7 days old.
- (- - - -) Position based on data 8 days or more old.
- (....) Mean position for month.

VK very cold  
 K cold  
 M mixed  
 W warm

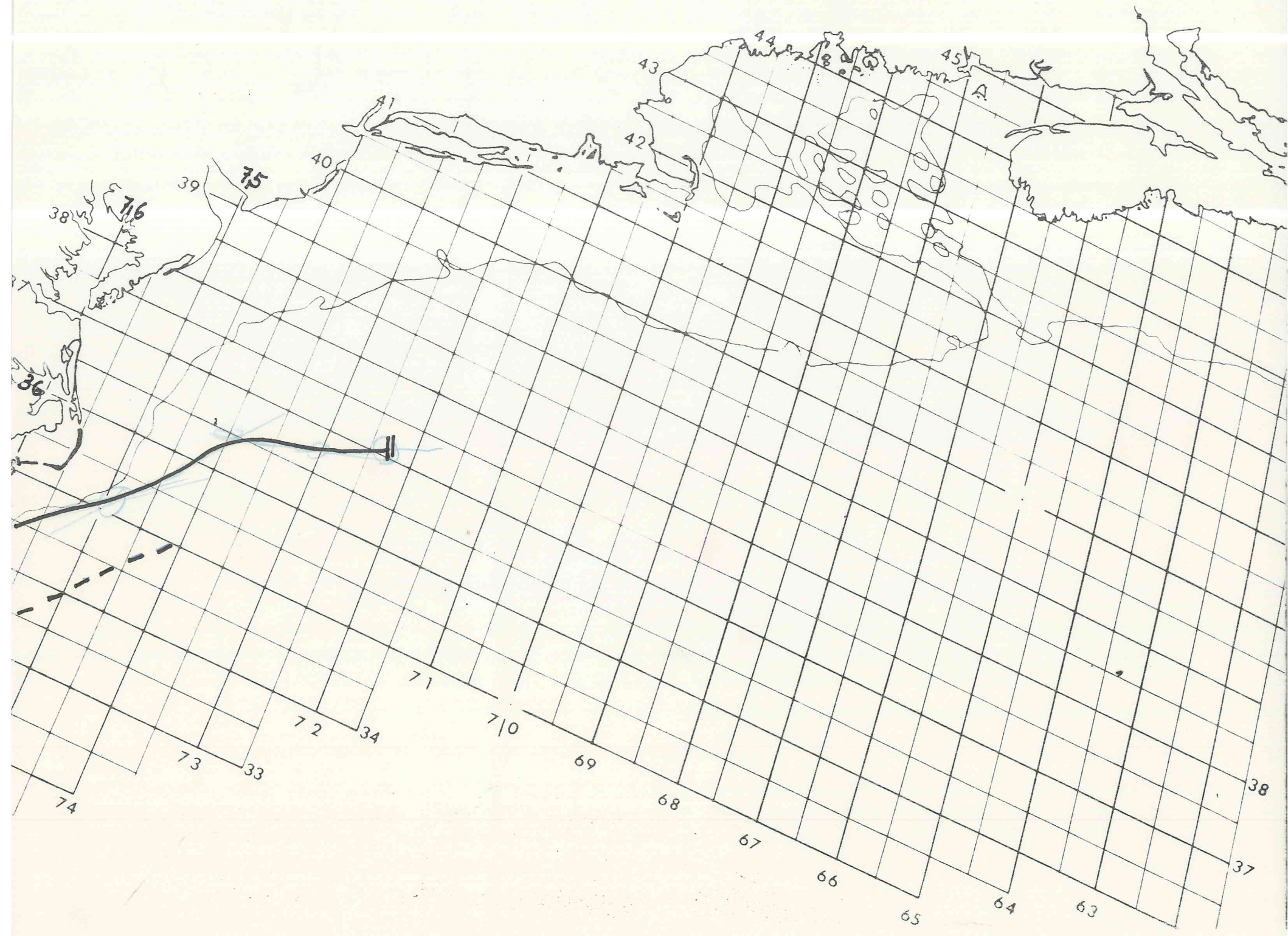
For additional information  
 call (305) 665-4707

NEXT UPDATE

05 FEB 86



MIAMI SFSS ANALYSIS OF THE GULF STREAM: 03 FEB 1986 PART B



215863 227863 230866 238867 245865  
 252860 255854 256842 250840 242837  
 237831 238825 242821 245810 247803  
 252800 260800// WARM EDDY CENTRED  
NEAR 25.0°N x 89.2°W - 150 N.M.I. DIAMETER

Date: 05 FEB 1986

Depicted land should not be used for navigation.

Position lines are for the edges of warmer water. The thin streamline is an estimated location for the maximum current. Measured current speeds may be shown.

270800 304800 310797 315788 320785  
 323767 326727 330772 350737 372722//

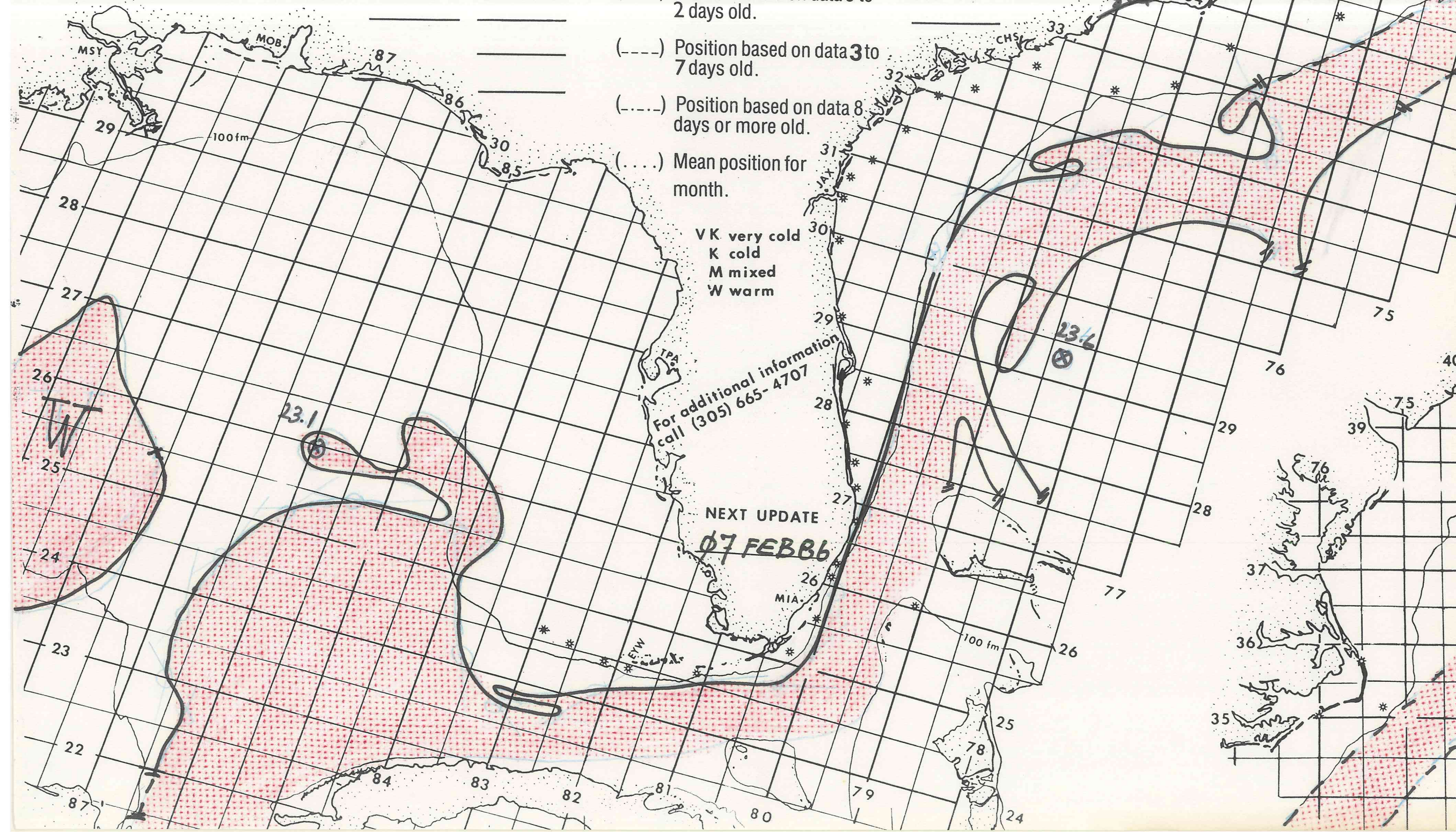
- (—) Position based on data 0 to 2 days old.
- (---) Position based on data 3 to 7 days old.
- (- - - -) Position based on data 8 days or more old.
- (.....) Mean position for month.

VK very cold  
 K cold  
 M mixed  
 W warm

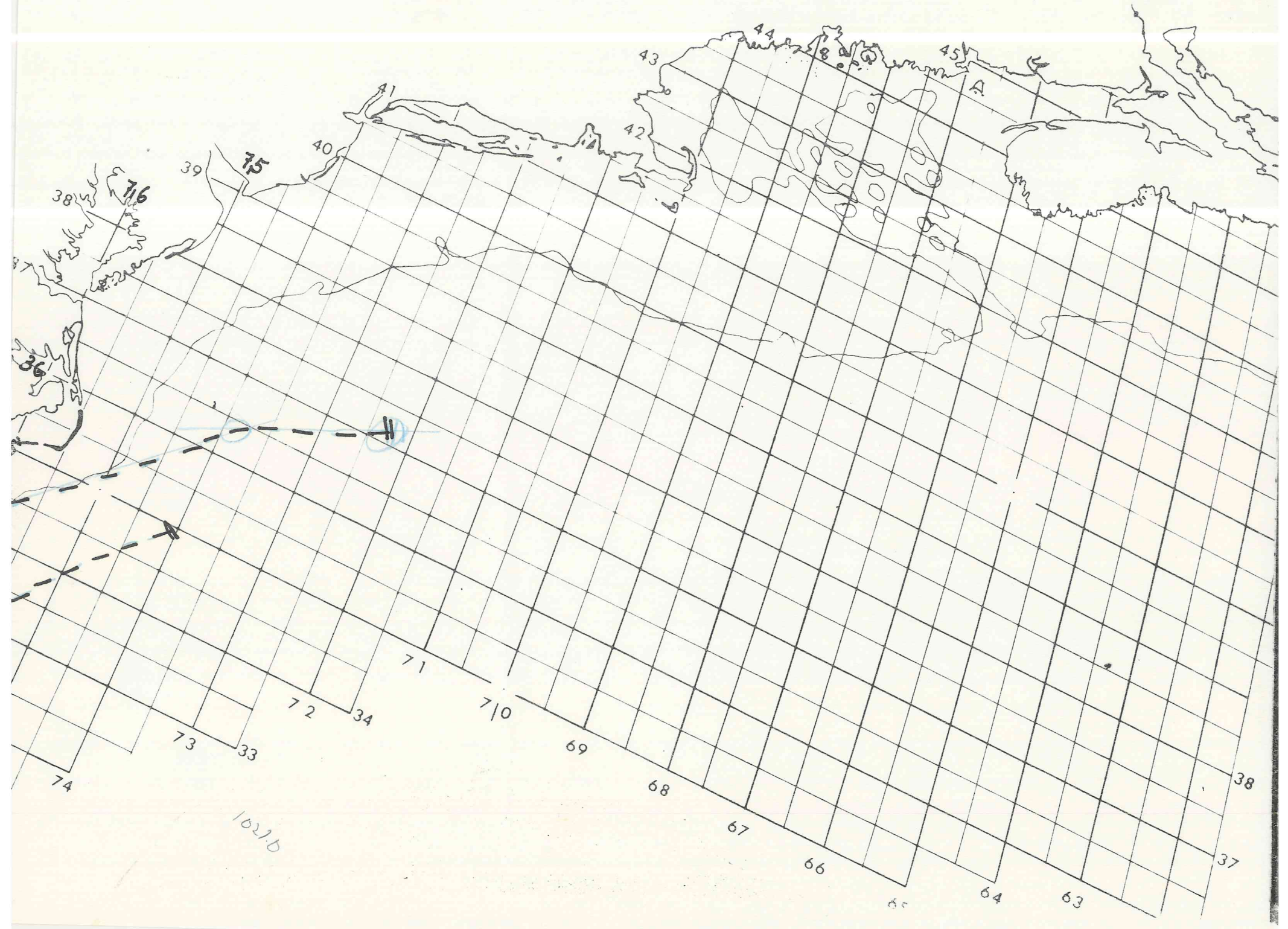
For additional information  
 call (305) 665-4707

NEXT UPDATE

07 FEB 86



MIAMI SFSS ANALYSIS OF THE GULF STREAM: 05 FEB 1986 PART B



1021.D

Date: 07 FEB 1986

215863 222863 233867 237866 241867  
251862 255855 255845 247837 240834  
237830 241817 243814 248802 252799  
260800// WARM EDDY CNTRD NR  
25.0°N x 89.2°W - 150 N. MI. DIAM.

Depicted land should not be used for navigation.

Position lines are for the edges of warmer water. The thin streamline is an estimated location for the maximum current. Measured current speeds may be shown.

270800 280798 292800 306799 311797  
315788 323779 323768 325765 338762  
343755 365736 367726 374713//

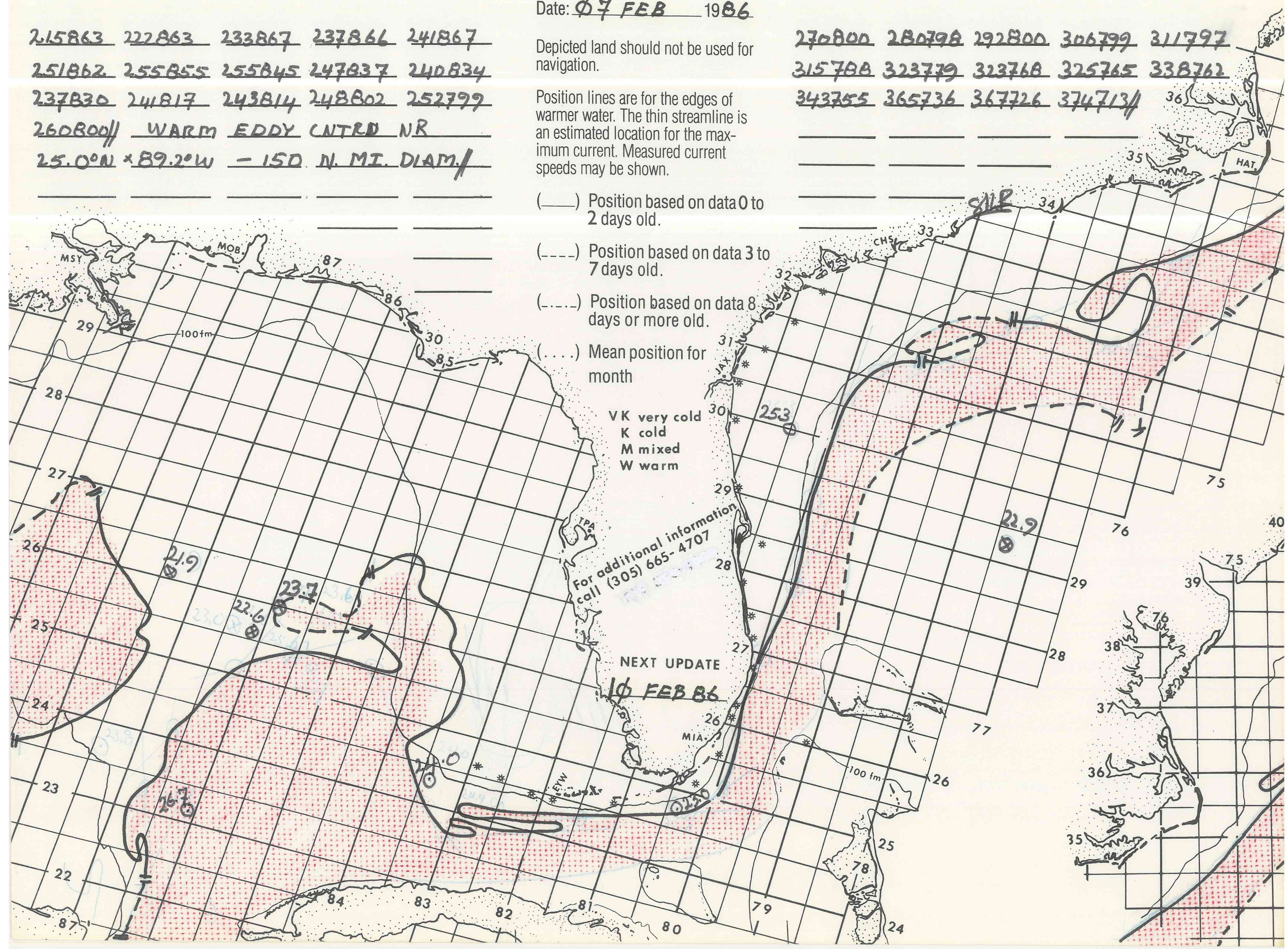
- (——) Position based on data 0 to 2 days old.
- (---) Position based on data 3 to 7 days old.
- (- - - -) Position based on data 8 days or more old.
- (. . . .) Mean position for month

VK very cold  
 K cold  
 M mixed  
 W warm

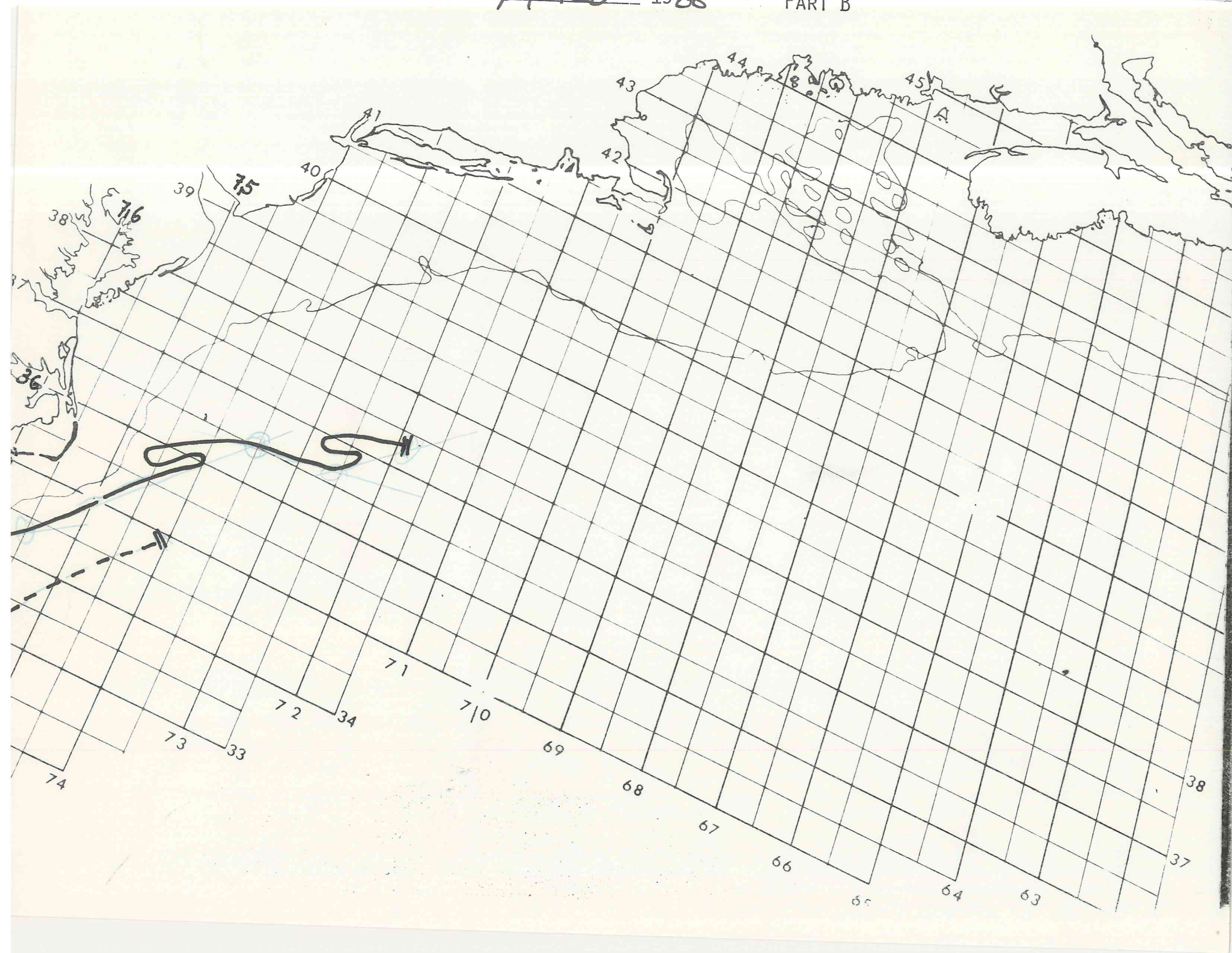
For additional information  
 call (305) 665-4707

NEXT UPDATE

10 FEB 86



MIAMI SFSS ANALYSIS OF THE GULF STREAM: 07 FEB 1986 PART B



Date: 08 FEB 1986

Depicted land should not be used for navigation.

Position lines are for the edges of warmer water. The thin streamline is an estimated location for the maximum current. Measured current speeds may be shown.

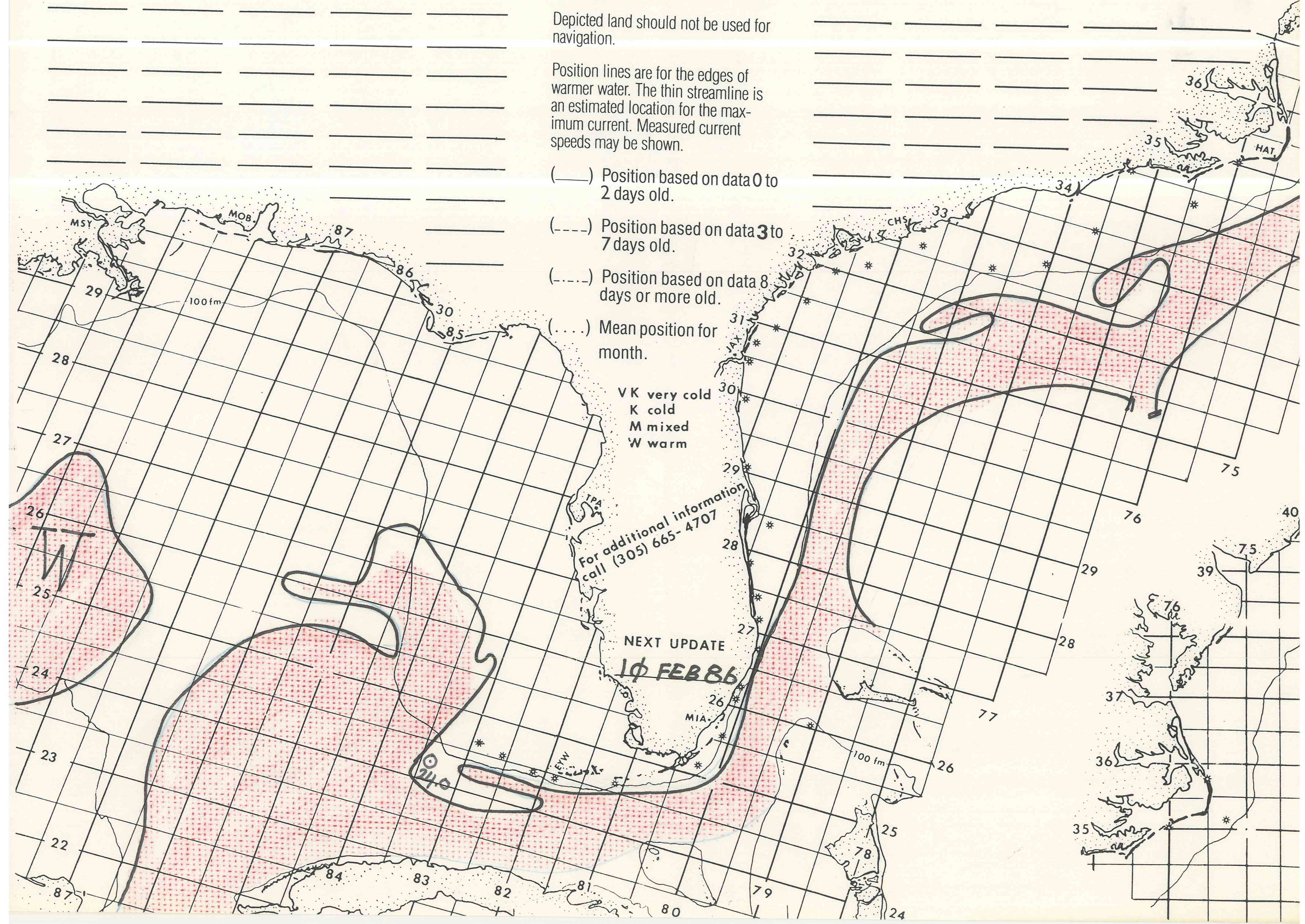
- (—) Position based on data 0 to 2 days old.
- (---) Position based on data 3 to 7 days old.
- (----) Position based on data 8 days or more old.
- (....) Mean position for month.

VK very cold  
 K cold  
 M mixed  
 W warm

For additional information  
 call (305) 665-4707

NEXT UPDATE

10 FEB 86





215063 223864 235867 243869 249860  
 253856 255848 253841 242833 240828  
 239818 243816 246808 249802 253800  
 260800// WARM EDDY CNTRD NR  
 25.00°N x 89.5°W - 150 N.M.I. DIAM.//

Date: 12 FEB 1986

Depicted land should not be used for navigation.

Position lines are for the edges of warmer water. The thin streamline is an estimated location for the maximum current. Measured current speeds may be shown.

270800 281799 305800 310798 322779  
 324768 327764 340762 345755 365735  
 367726 373719//

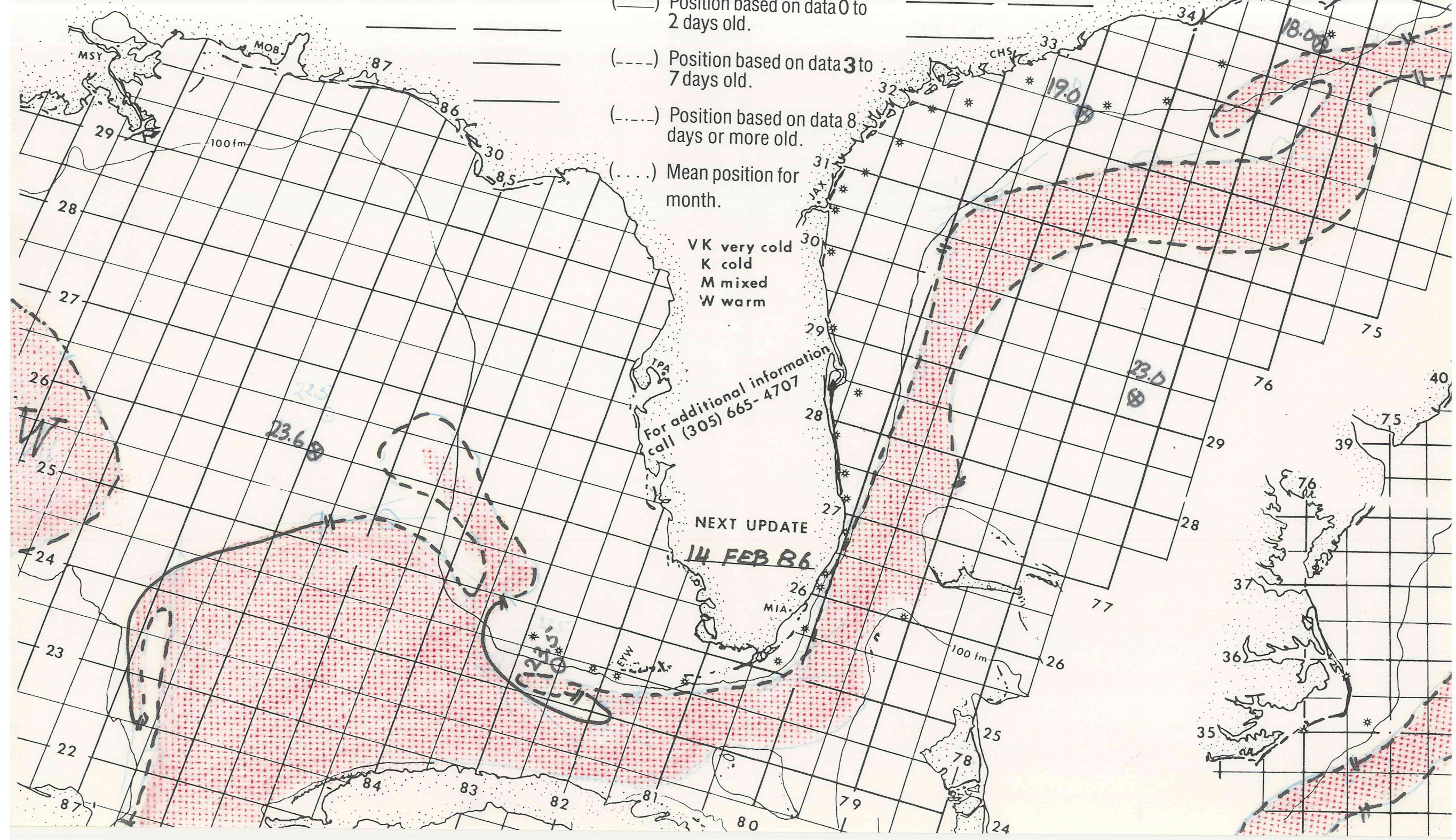
- (—) Position based on data 0 to 2 days old.
- (---) Position based on data 3 to 7 days old.
- (....) Position based on data 8 days or more old.
- (...) Mean position for month.

VK very cold  
 K cold  
 M mixed  
 W warm

For additional information  
 call (305) 665-4707

NEXT UPDATE

14 FEB 86





215863 220863 231862 236864 240870  
 249867 254865 253846 250837 241836  
 238832 238825 240817 244814 247803  
 252801 260800 \_\_\_\_\_  
 \_\_\_\_\_  
 \_\_\_\_\_

Date: 17 FEB 1986

Depicted land should not be used for navigation.

Position lines are for the edges of warmer water. The thin streamline is an estimated location for the maximum current. Measured current speeds may be shown.

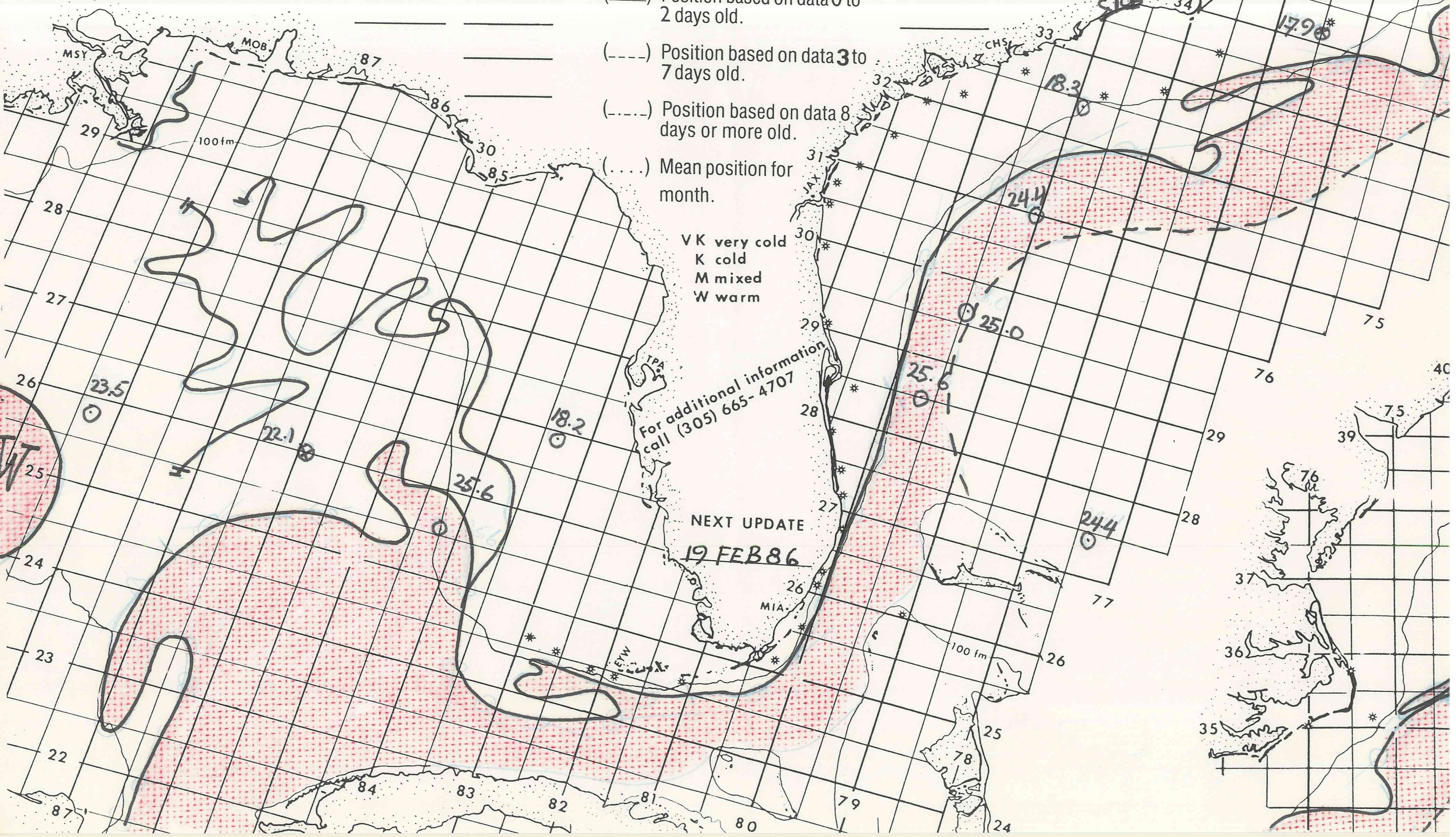
270800 278799 301801 312796 317790  
 320783 320773 339762 340752 342751  
 346752 357743// \_\_\_\_\_  
 \_\_\_\_\_  
 \_\_\_\_\_

- (—) Position based on data 0 to 2 days old.
- (---) Position based on data 3 to 7 days old.
- (- - - -) Position based on data 8 days or more old.
- (.....) Mean position for month.

VK very cold  
 K cold  
 M mixed  
 W warm

For additional information  
 call (305) 665-4707

NEXT UPDATE  
**19 FEB 86**



GULF STREAM SYSTEM FLOW CHART 2450

215863 220864 224867 228867 236871  
 238872 241873 248873 254870 260867  
 263863 263855 257849 250847 245841  
 242835 238831 239820 239815 244807  
 250802 255800 260800

NOAA Miami SFSS

Date: 18 FEB 1987

Depicted land should not be used for navigation.

Position lines are for the edges of warmer water. The thin streamline is an estimated location for the maximum current. Measured current speeds may be shown.

- (—) Position based on data 0 to 2 days old.
- (---) Position based on data 3 to 7 days old.
- (....) Position based on data 8 days or more old.
- (.....) Mean position for month.

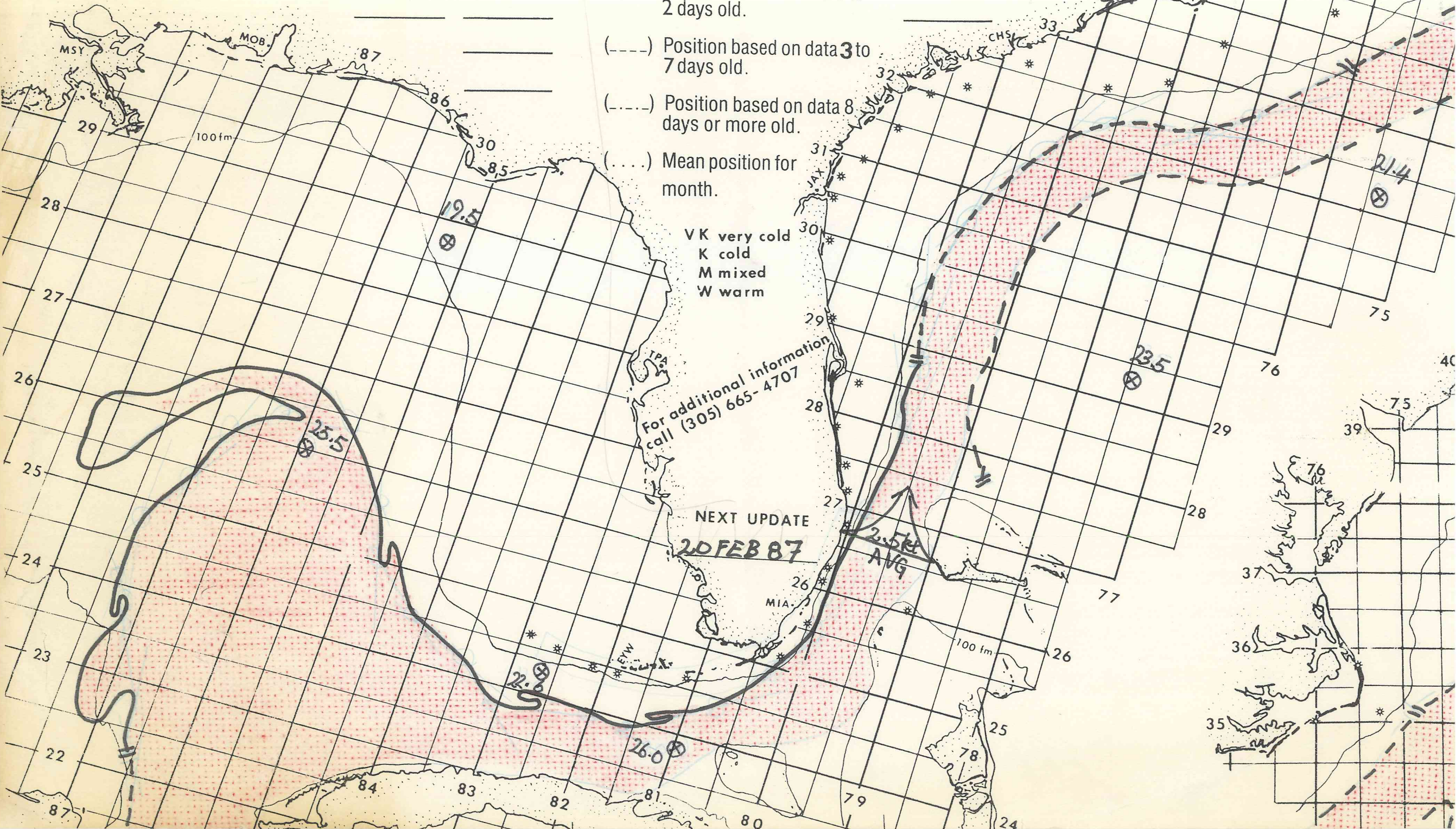
VK very cold  
 K cold  
 M mixed  
 W warm

For additional information  
 call (305) 665-4707

NEXT UPDATE  
**20 FEB 87**

GULF STREAM SYSTEM FLOW CHART # 2450

270799 280798 282799 288798 297800  
 306798 316792 322786 324775 327770  
 345752 352748 358737 371721 36  
 375712 376702 368682 369676  
 381660 //



215863 220862 231861 235865 240868  
243872 251866 253858 256852 250840  
241832 237826 237824 243815 245810  
249802 253800 260799 // \_\_\_\_\_  
 \_\_\_\_\_  
 \_\_\_\_\_

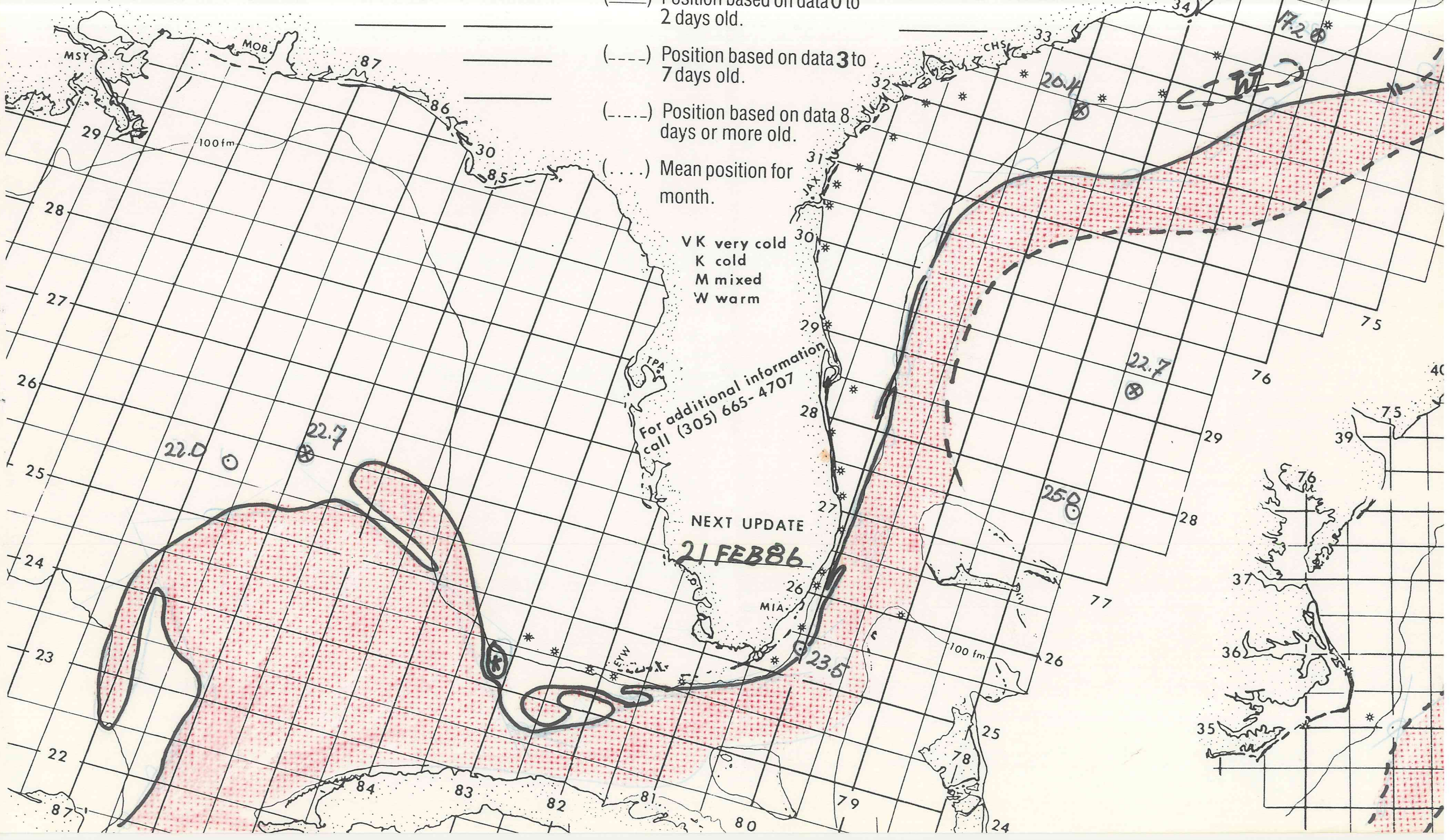
Date: 19 FEB 1986

Depicted land should not be used for navigation.

Position lines are for the edges of warmer water. The thin streamline is an estimated location for the maximum current. Measured current speeds may be shown.

270799 280798 289800 305799 314793  
318781 325772 330768 339752 350749  
355743 // \_\_\_\_\_  
 \_\_\_\_\_  
 \_\_\_\_\_

- (\_\_\_\_) Position based on data 0 to 2 days old.
- (----) Position based on data 3 to 7 days old.
- (-----) Position based on data 8 days or more old.
- (....) Mean position for month.



GULF STREAM SYSTEM FLOW CHART 2450

NOAA Miami SFSS

GULF STREAM SYSTEM FLOW CHART # 2450

215863 223865 230866 237868 244871  
 252864 255856 254849 249844 245835  
 241833 237826 238820 244810 251800  
 255799 260800

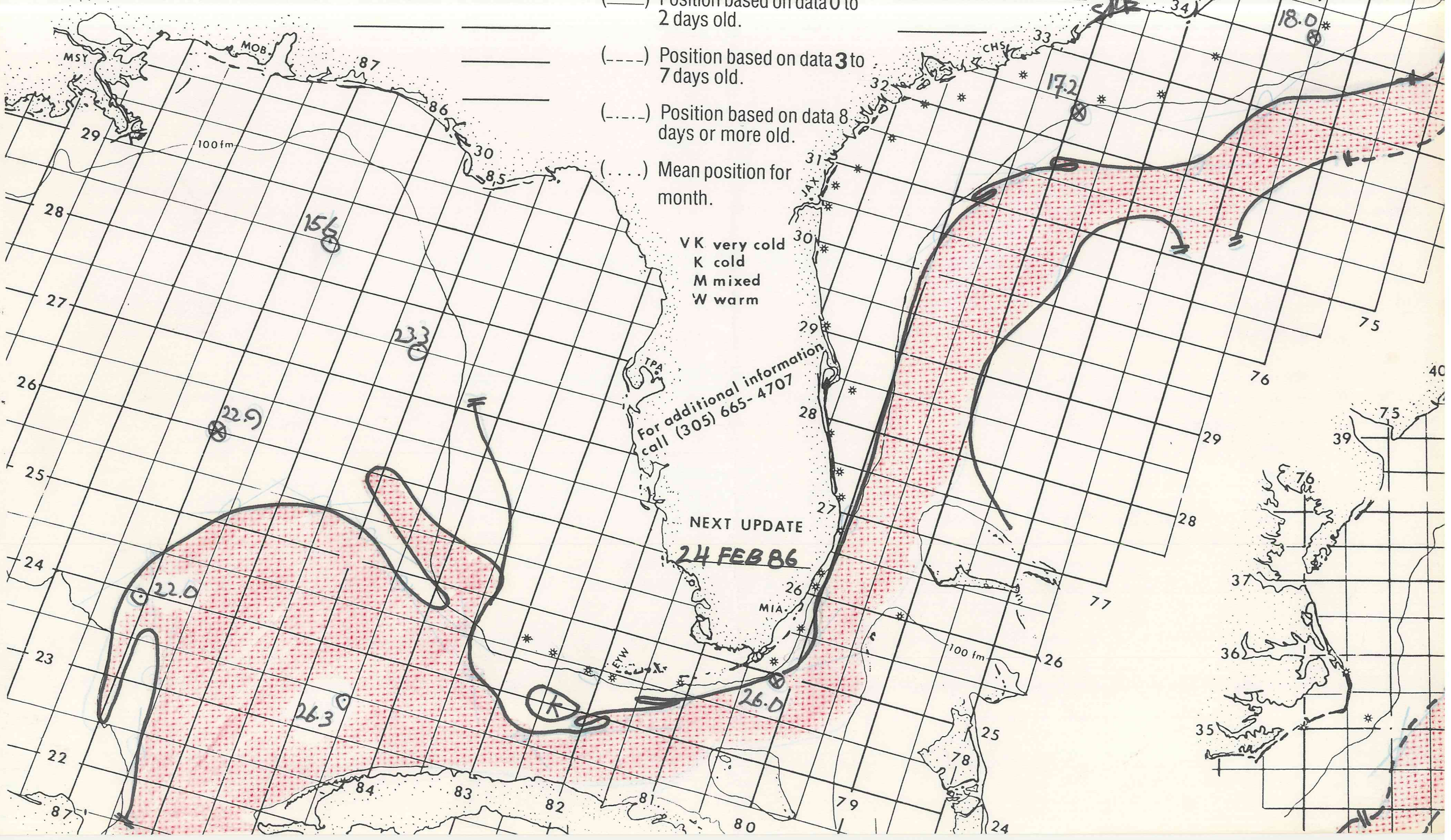
Date: 21 FEB 1986

270800 305800 315793 322774 331768  
 340751 348749 356742

Depicted land should not be used for navigation.

Position lines are for the edges of warmer water. The thin streamline is an estimated location for the maximum current. Measured current speeds may be shown.

- (—) Position based on data 0 to 2 days old.
- (---) Position based on data 3 to 7 days old.
- (----) Position based on data 8 days or more old.
- (....) Mean position for month.



215863 228864 232865 244870 250865  
255860 256855 254848 248843 245835  
237828 237825 239819 244810 249802  
254800 260799

Date: 24 FEB 1986

Depicted land should not be used for navigation.

Position lines are for the edges of warmer water. The thin streamline is an estimated location for the maximum current. Measured current speeds may be shown.

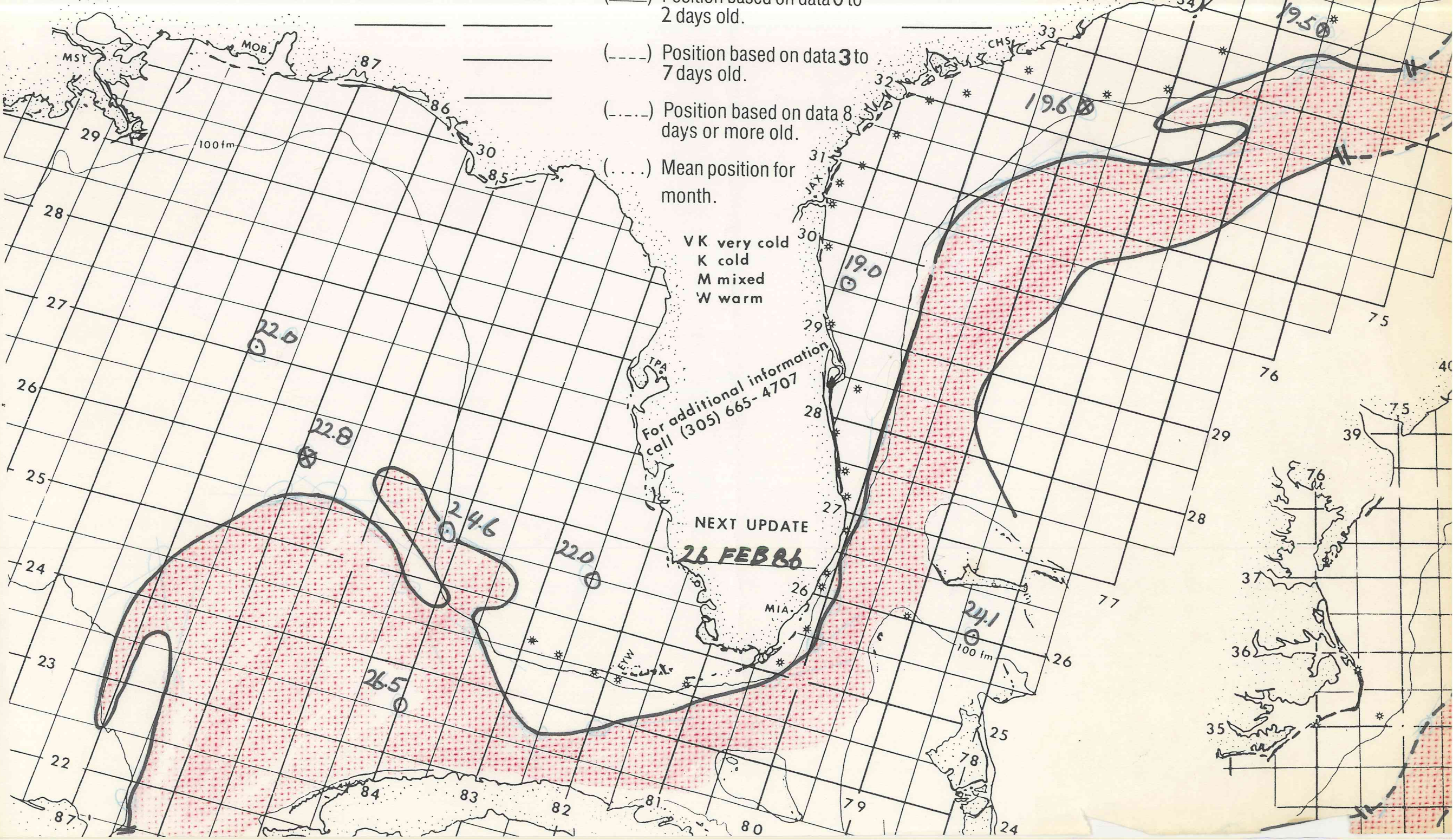
270799 274800 305800 312796 318788  
320788 322773 325771 336766 340753  
350747 355743

- (—) Position based on data 0 to 2 days old.
- (---) Position based on data 3 to 7 days old.
- (....) Position based on data 8 days or more old.
- (.....) Mean position for month.

VK very cold  
 K cold  
 M mixed  
 W warm

For additional information  
 call (305) 665-4707

NEXT UPDATE  
**26 FEB 86**



215863 225864 235865 240868 246867  
 251869 255862 250852 250845 248836  
 237829 237825 242815 245812 250802  
 254800 260800 // \_\_\_\_\_  
 \_\_\_\_\_  
 \_\_\_\_\_

Date: **26 FEB** 19**86**

Depicted land should not be used for navigation.

Position lines are for the edges of warmer water. The thin streamline is an estimated location for the maximum current. Measured current speeds may be shown.

270800 301800 314796 320778 338766  
 346755 352747 355743 // \_\_\_\_\_  
 \_\_\_\_\_  
 \_\_\_\_\_  
 \_\_\_\_\_  
 \_\_\_\_\_

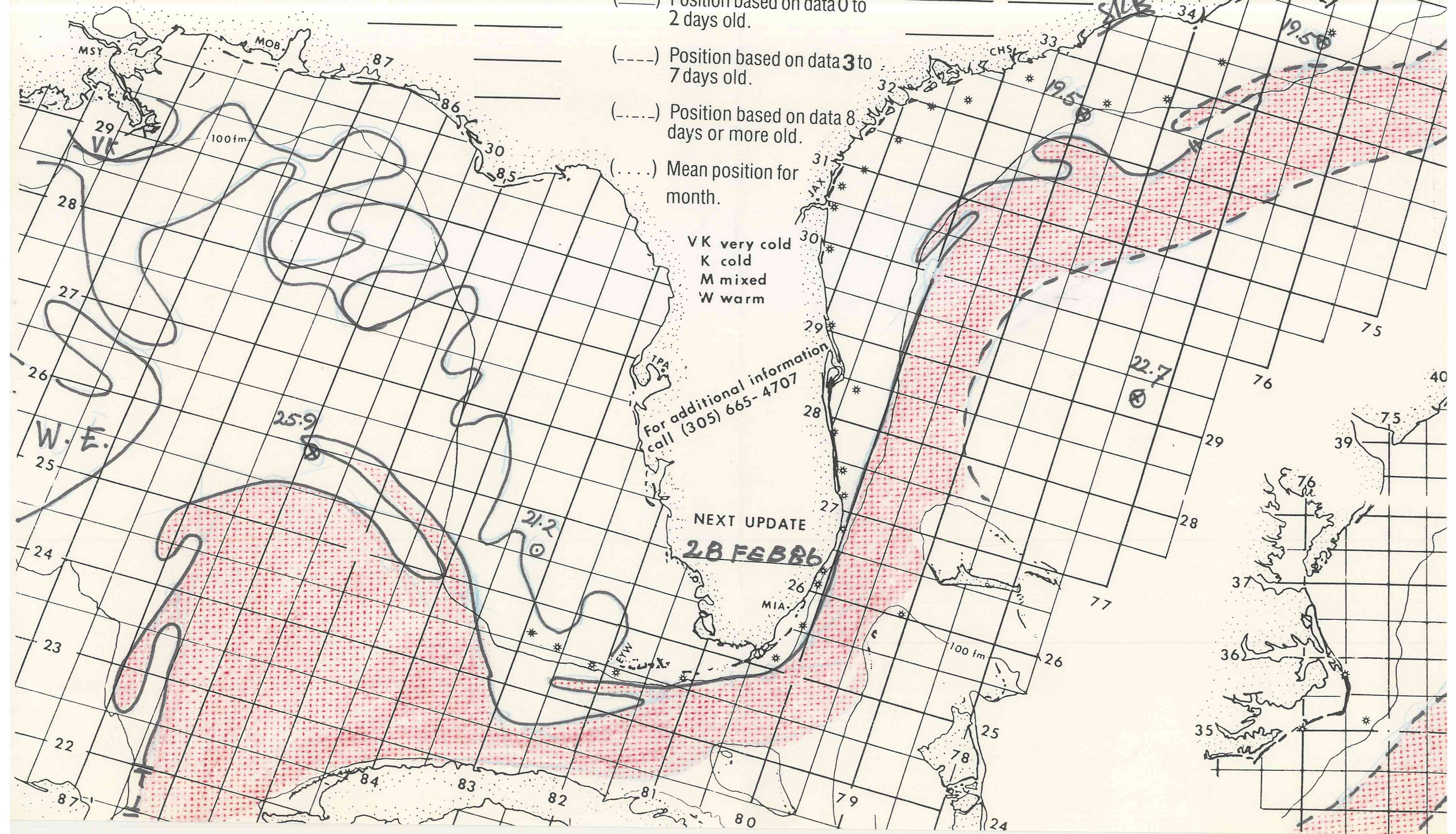
- (——) Position based on data 0 to 2 days old.
- (- - -) Position based on data 3 to 7 days old.
- (. . . .) Position based on data 8 days or more old.
- (.....) Mean position for month.

VK very cold  
 K cold  
 M mixed  
 W warm

For additional information  
 call (305) 665-4707

NEXT UPDATE

**28 FEB 86**





215863 225864 236866 240869 248865  
 258861 260856 257849 249842 246834  
 240833 237829 237826 240817 242811  
 247808 249804 254799 260799//

Date: 28 FEB 1986

Depicted land should not be used for navigation.

Position lines are for the edges of warmer water. The thin streamline is an estimated location for the maximum current. Measured current speeds may be shown.

270806 310800 318790 319780 324776  
 345757 349747 351746 358747 360743

- (—) Position based on data 0 to 2 days old.
- (---) Position based on data 3 to 7 days old.
- (----) Position based on data 8 days or more old.
- (....) Mean position for month.

VK very cold  
 K cold  
 M mixed  
 W warm

For additional information  
 call (305) 665-4707

NEXT UPDATE

03 MAR 86

