

NOTE TO USER - 1976

To ensure the best reproduction of original source material the following dates have been rescanned at a larger page size to avoid cutting off the top and side edges when scanned at 8 1/2" x 11". When printing the rescanned pages please select 11"x 17" or larger for full size reproduction.

Appended find:

January, 1976

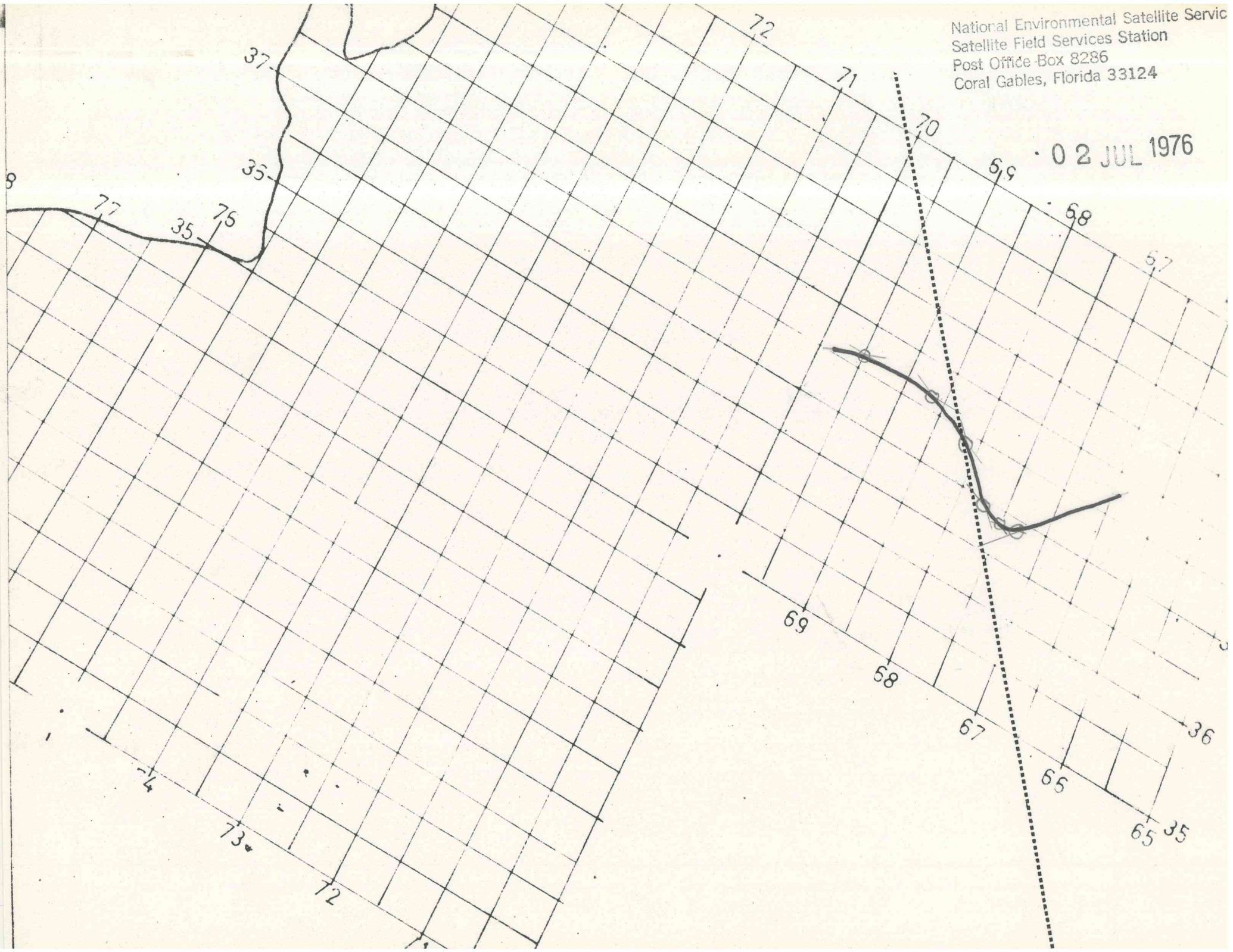
July, 1976

August, 1976

November, 1976

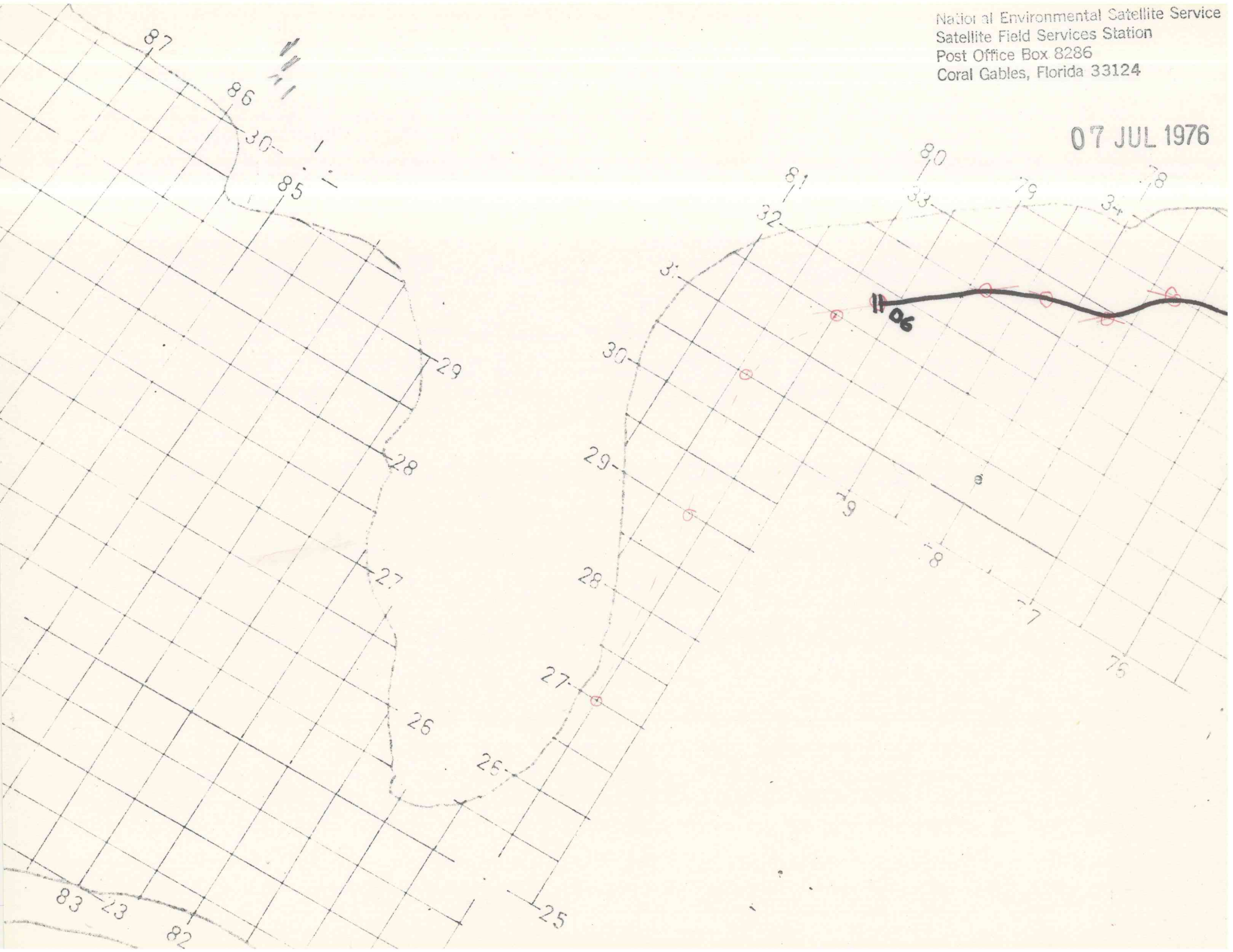
National Environmental Satellite Service
Satellite Field Services Station
Post Office Box 8286
Coral Gables, Florida 33124

02 JUL 1976



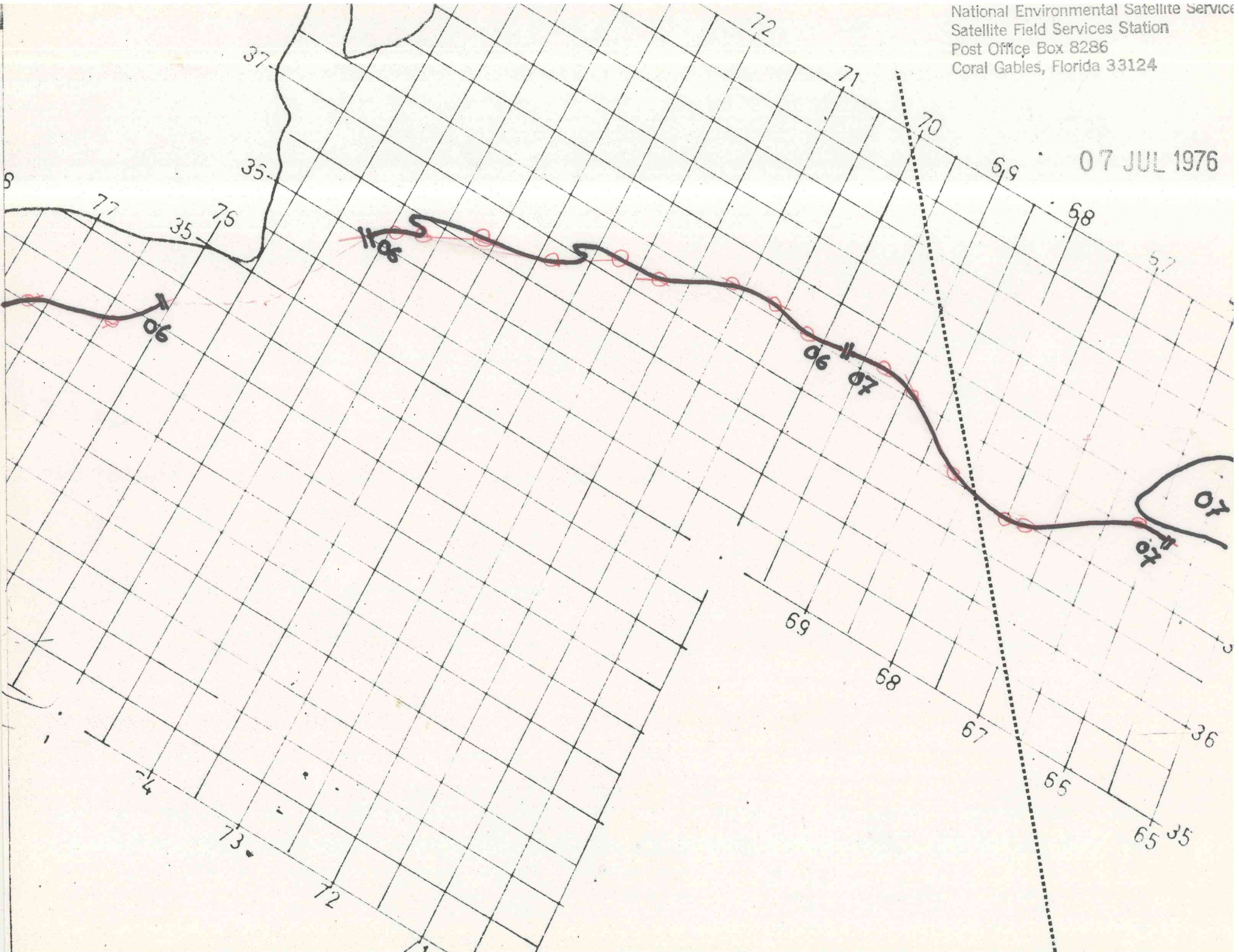
National Environmental Satellite Service
Satellite Field Services Station
Post Office Box 8286
Coral Gables, Florida 33124

07 JUL 1976

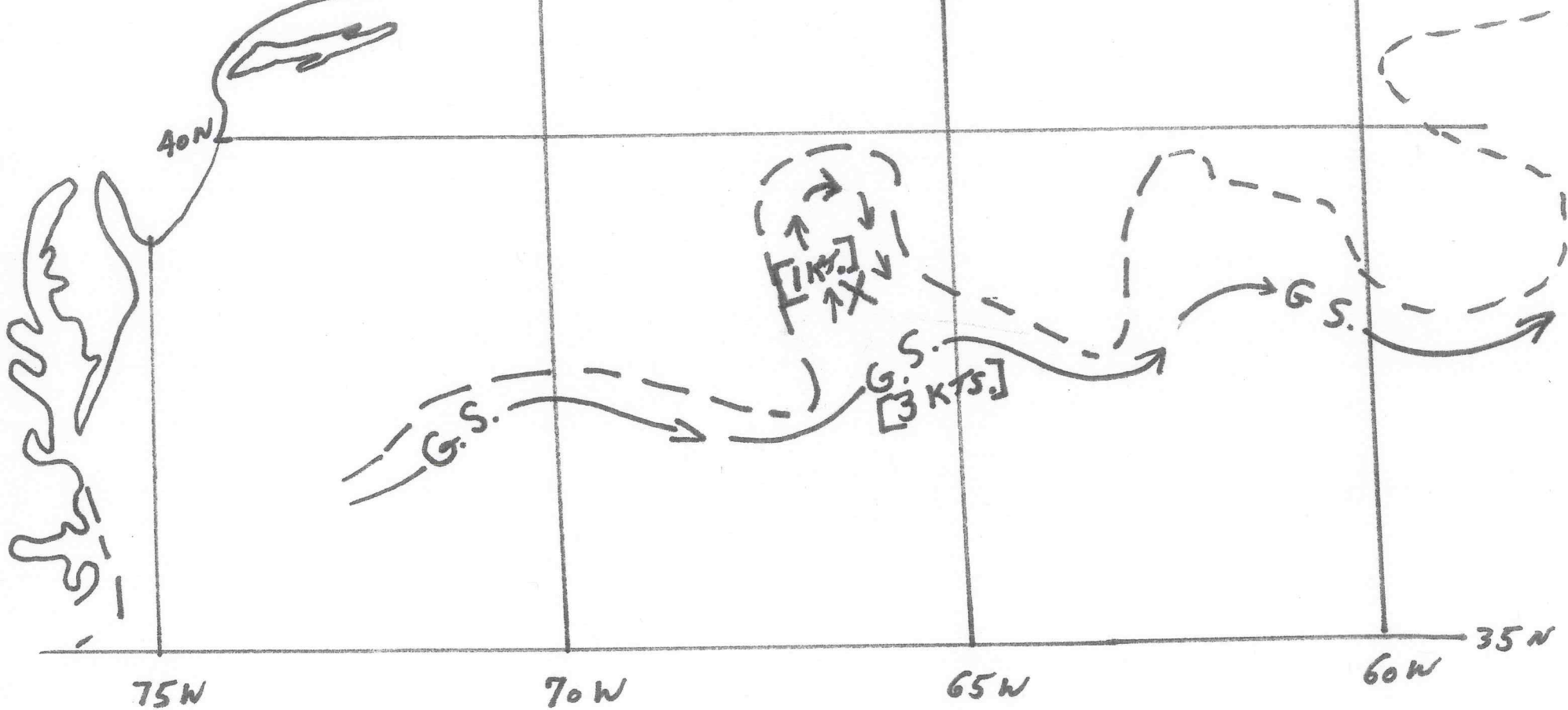


National Environmental Satellite Service
Satellite Field Services Station
Post Office Box 8286
Coral Gables, Florida 33124

07 JUL 1976

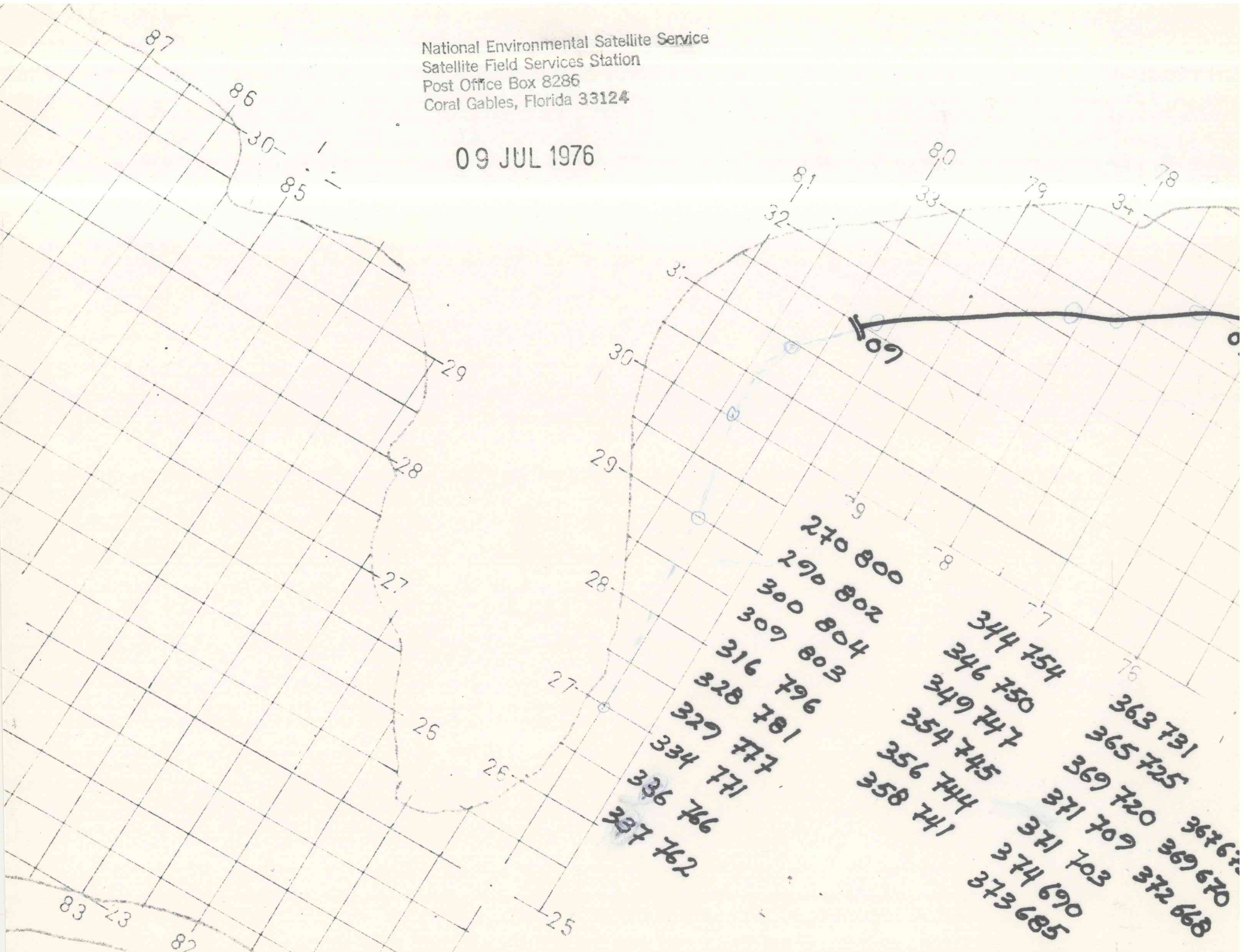


- From July 687 Analysis -
NOTE Speed Difference bTWN
G.S. [3 KT] AXIS & [1 KT] Eddy
CURRENT. OUTPUTED ON MESSAGE
of 141809Z AS 39.8 N 67.0 W
AS G.S. LOCATION.



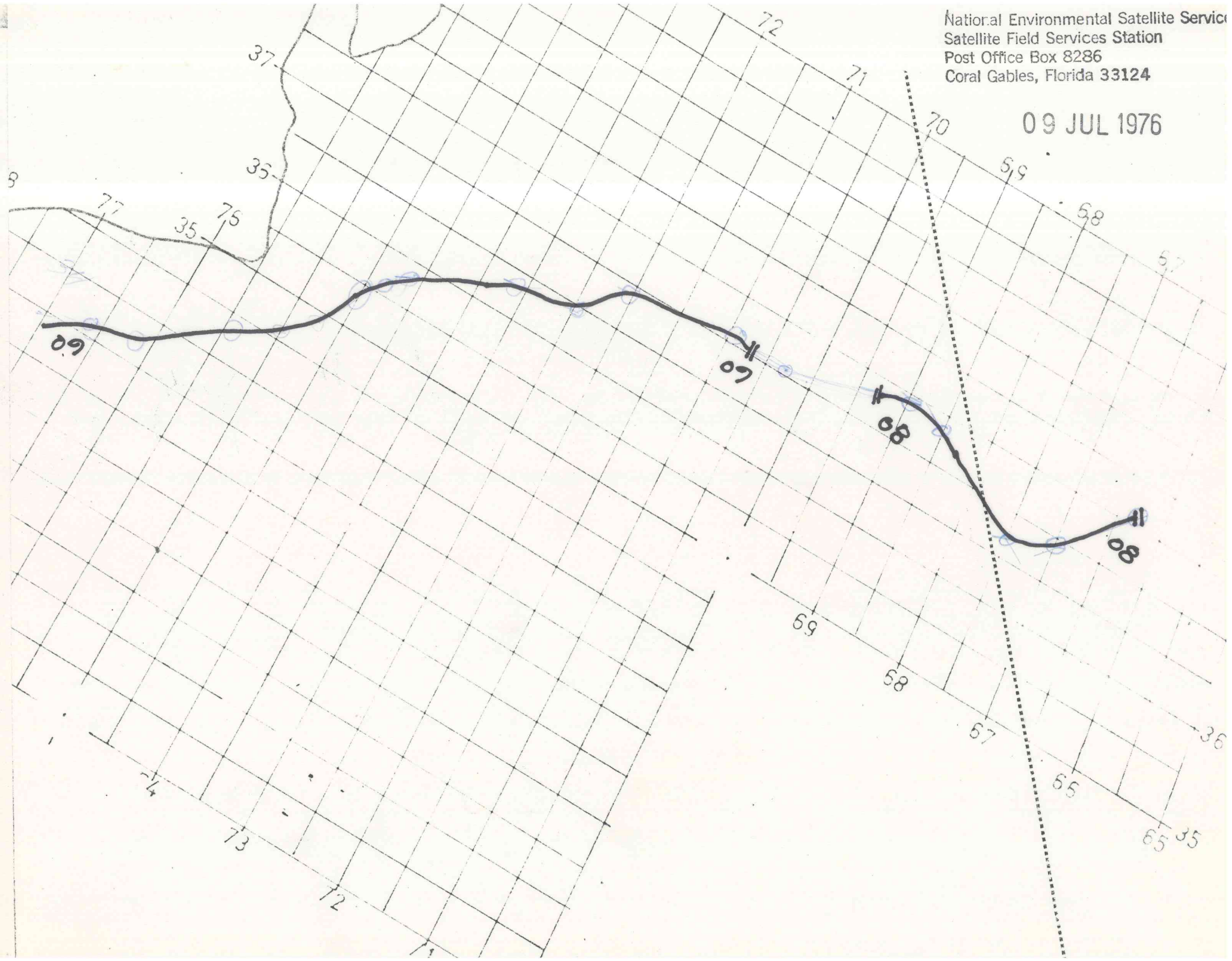
National Environmental Satellite Service
Satellite Field Services Station
Post Office Box 8286
Coral Gables, Florida 33124

09 JUL 1976



National Environmental Satellite Service
Satellite Field Services Station
Post Office Box 8286
Coral Gables, Florida 33124

09 JUL 1976



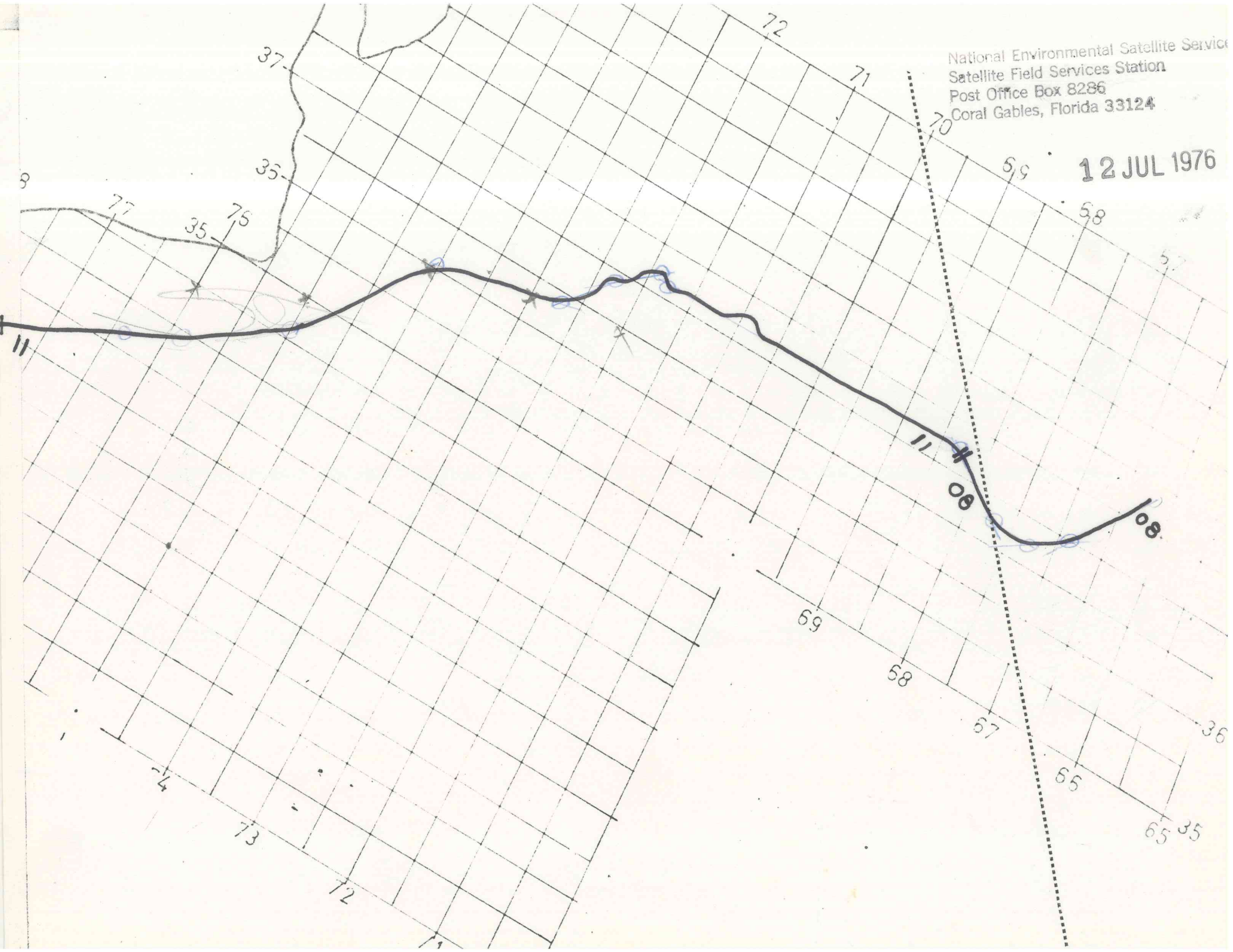
National Environmental Satellite Service
Satellite Field Services Station
Post Office Box 8286
Coral Gables, Florida 33124

12 JUL 1976

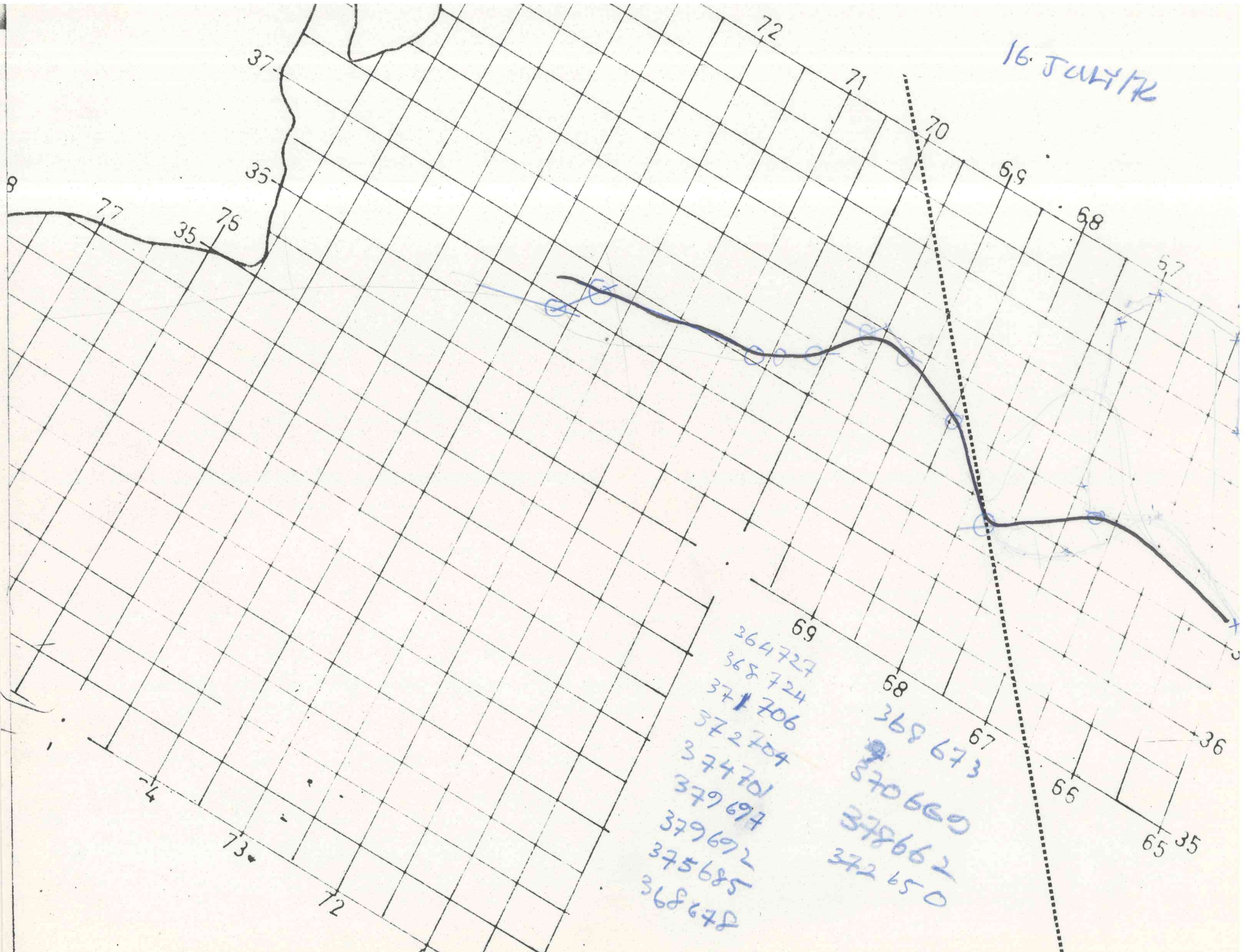
270800
290802
302803
310802
317796
327783
329776
336764
337764
339758
346750
360740
364727
369723
372719
371718
372683
368677
368673
370669
370662

National Environmental Satellite Service
Satellite Field Services Station
Post Office Box 8286
Coral Gables, Florida 33124

12 JUL 1976



16 JULY 72




69
364 727
368 724
371 706
372 704
374 701
379 697
379 692
375 685
368 678

68
368 673
370 669
378 662
372 650

67
66
65
36
35

19 JUL 1976

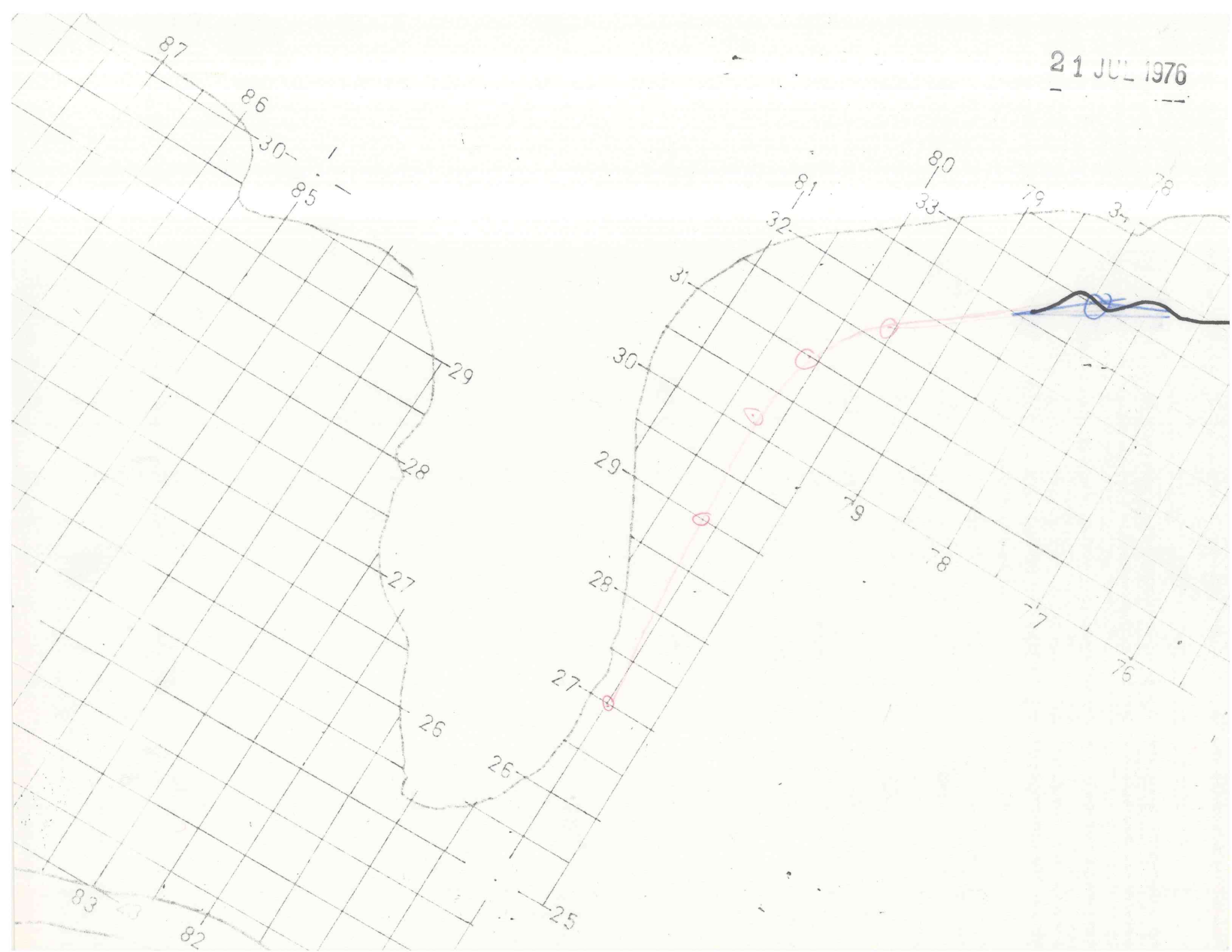


19 JUL 1976

x N-4 91 D-A



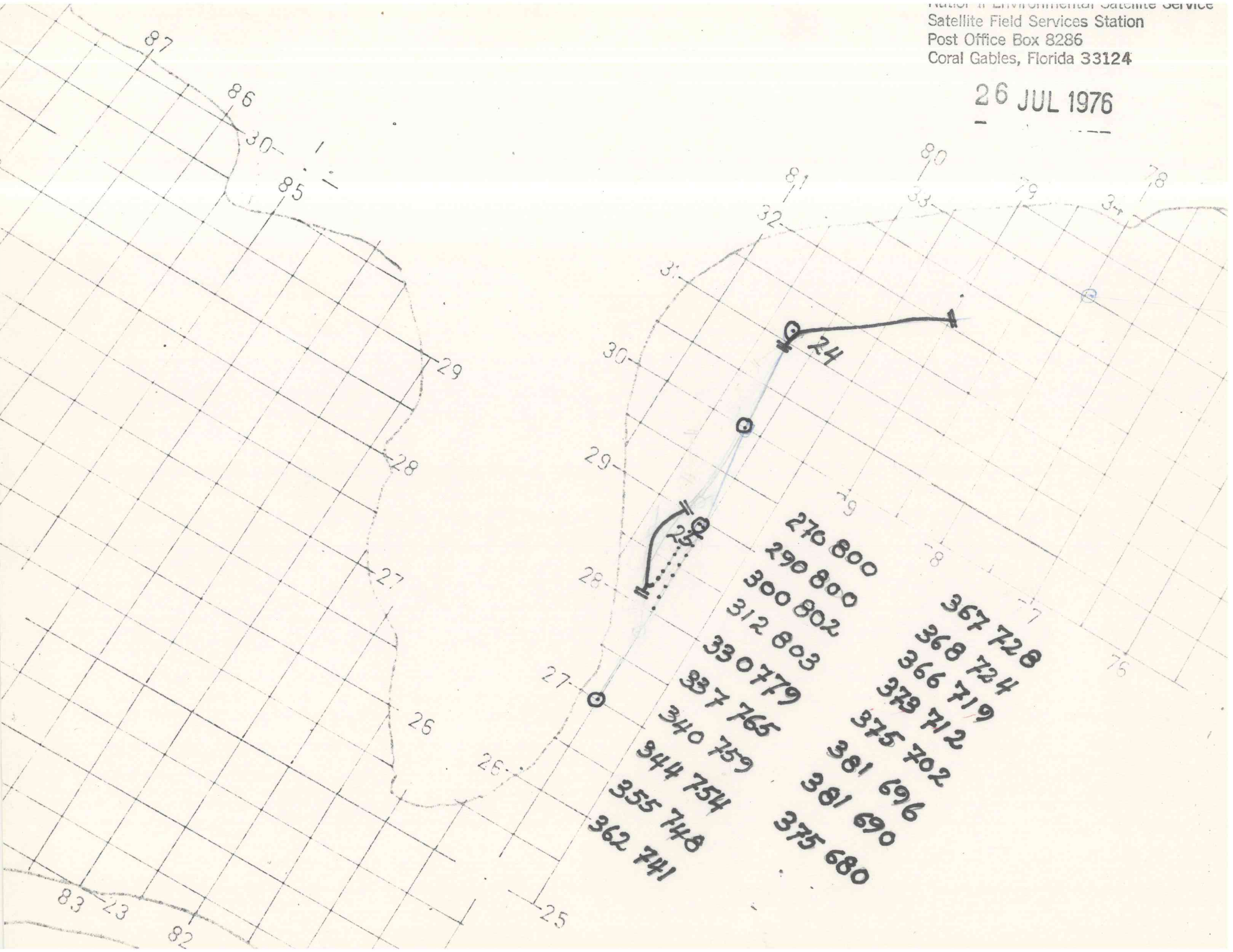
21 JUL 1976



21 JUL 1976



26 JUL 1976



National Environmental Satellite Service
Satellite Field Services Station
Post Office Box 8286
Coral Gables, Florida 33124

26 JUL 1976



V

ZCZC

SXNT1 KWBC 261940

7/26/76

GULF STREAM LOCATION - THE LINE DESCRIBED BY THE FOLLOWING
SEQUENCE OF POINTS REPRESENTS THE WEST WALL OF THE GULF STREAM.

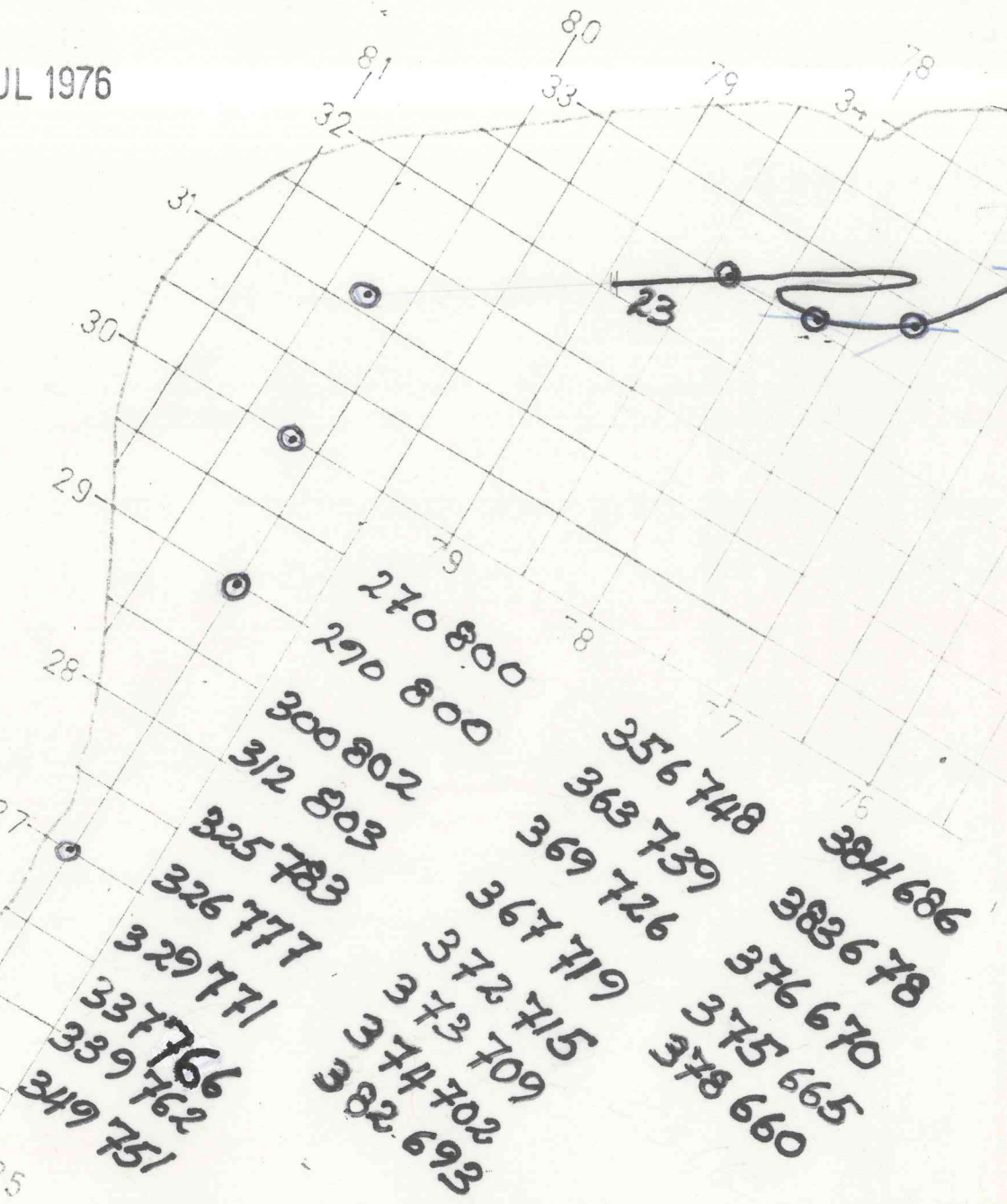
27.0/80.0	29.0/80.0	30.0/80.2
31.2/80.3	33.0/77.9	33.7/76.5
34.0/75.9	34.4/75.4	35.5/74.8
36.2/74.1	36.7/72.8	36.8/72.4
36.6/71.9	37.9/71.2	37.5/70.2
38.1/69.6	38.1/69.0	37.5/68.0

THE MAXIMUM CURRENT OF THE GULF STREAM LIES APPROXIMATELY
15 KM SEAWARD OF THIS LINE.

NNNN↓

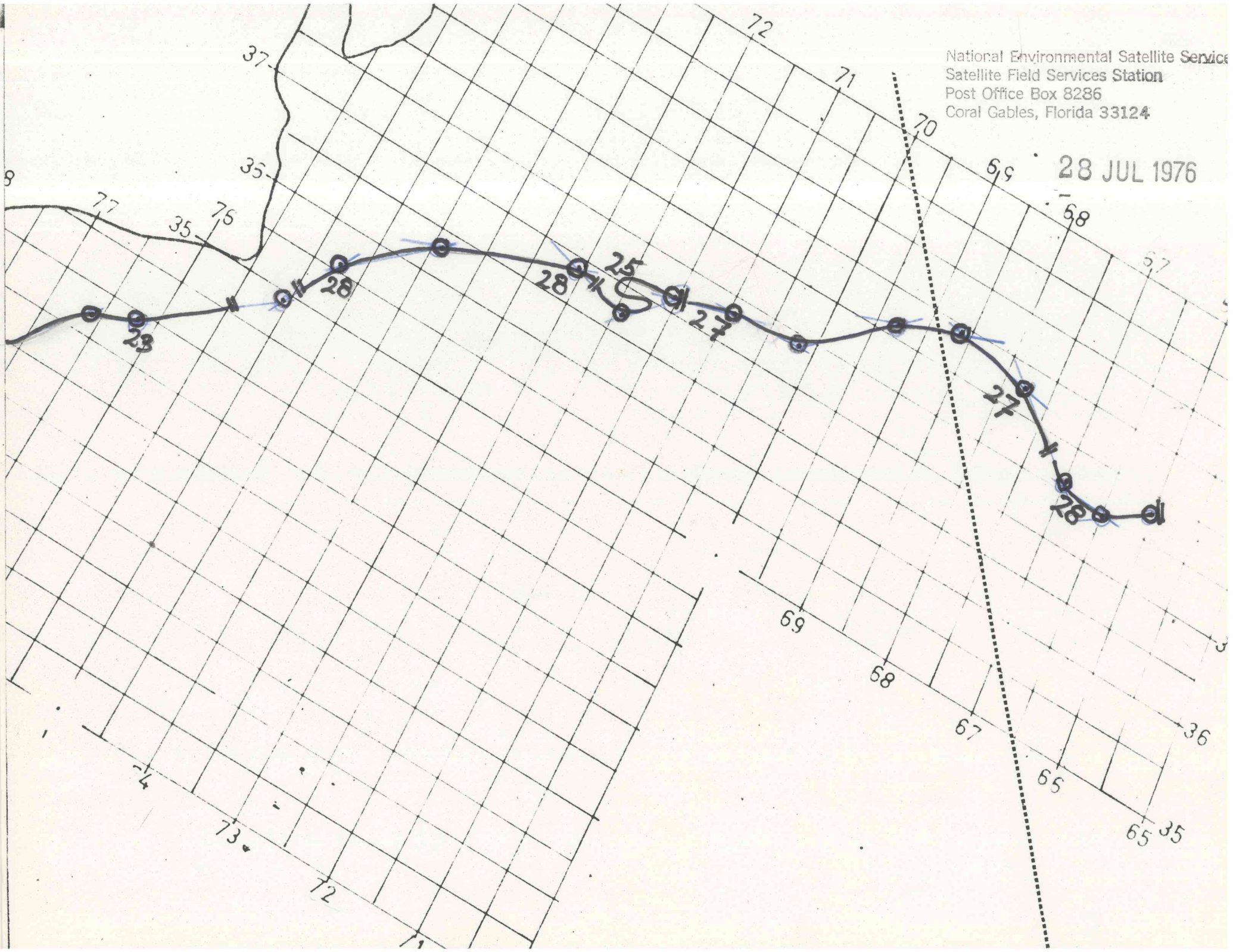
National Environmental Satellite Service
Satellite Field Services Station
Post Office Box 8286
Coral Gables, Florida 33124

28 JUL 1976



National Environmental Satellite Service
Satellite Field Services Station
Post Office Box 8286
Coral Gables, Florida 33124

28 JUL 1976

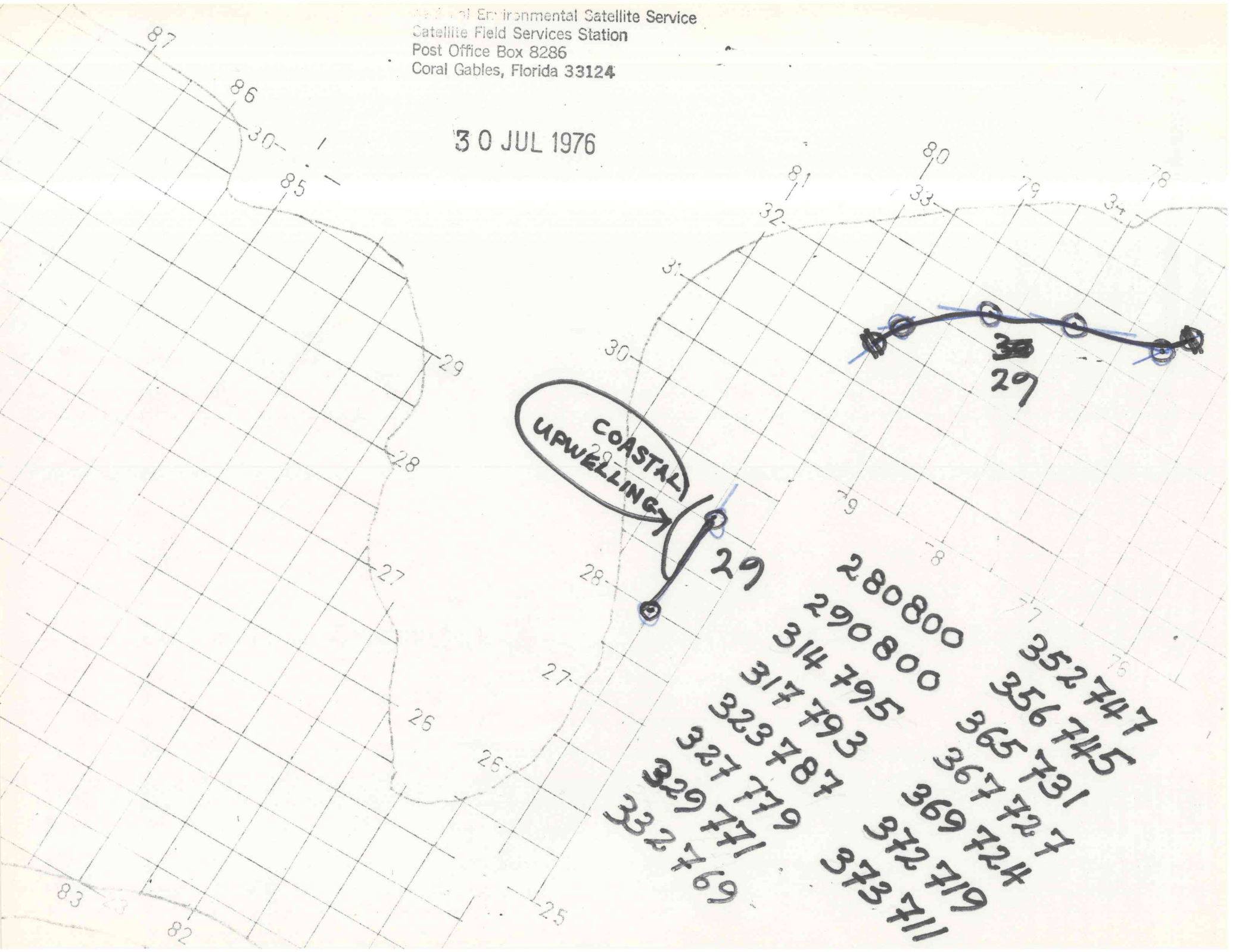


Environmental Satellite Service
Satellite Field Services Station
Post Office Box 8286
Coral Gables, Florida 33124

30 JUL 1976

COASTAL
UPWELLING

29	280800	352747
29	290800	356745
29	314795	365731
29	317793	367727
29	323787	369724
29	327779	372719
29	329771	373711
29	332769	



National Environmental Satellite Service
Satellite Field Services Station
Post Office Box 8286
Coral Gables, Florida 33124

30 JUL 1976



NOTE TO USER - 1976

To ensure the best reproduction of original source material the following dates have been rescanned at a larger page size to avoid cutting off the top and side edges when scanned at 8 1/2" x 11". When printing the rescanned pages please select 11"x 17" or larger for full size reproduction.

Appended find:

January, 1976

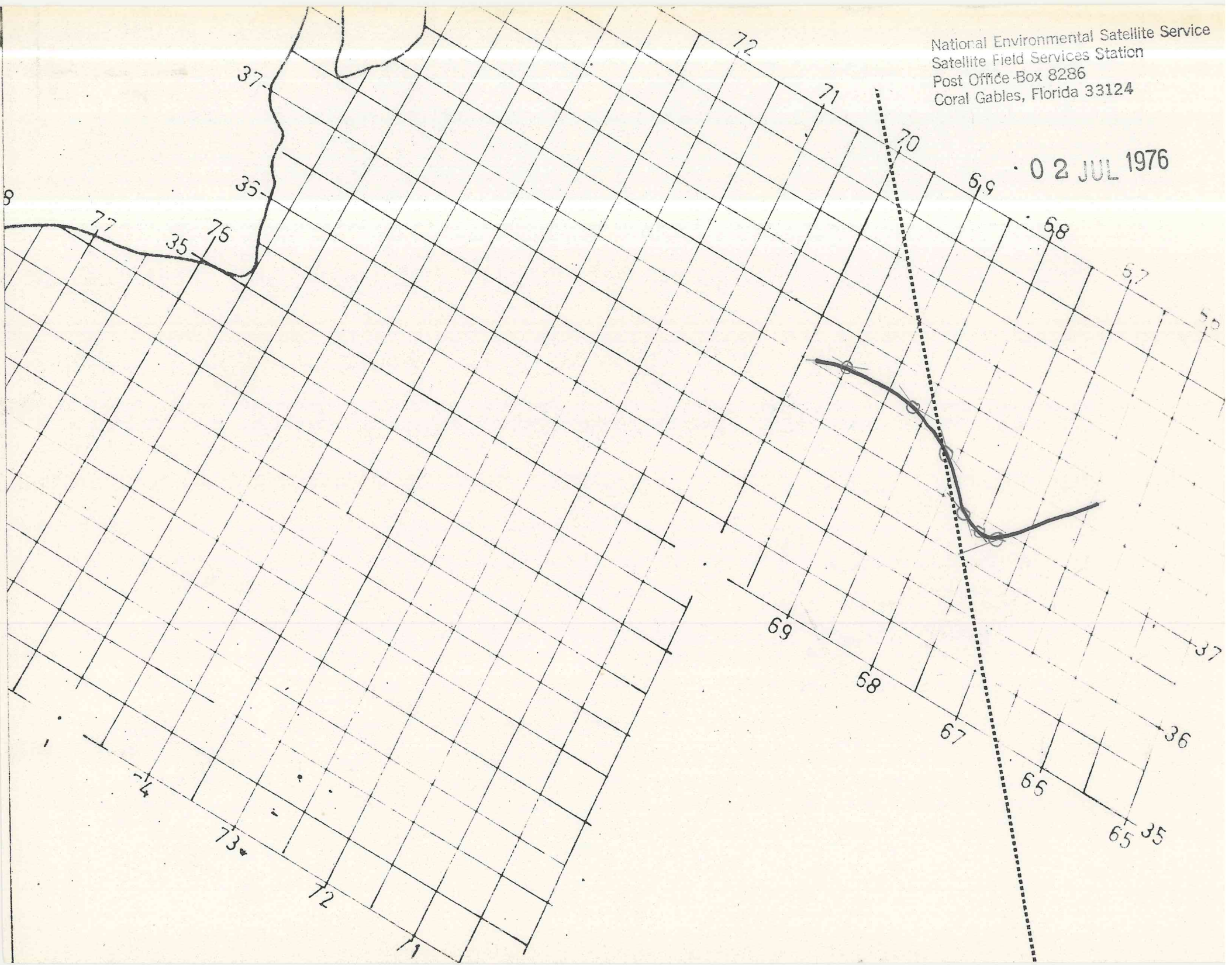
July, 1976

August, 1976

November, 1976

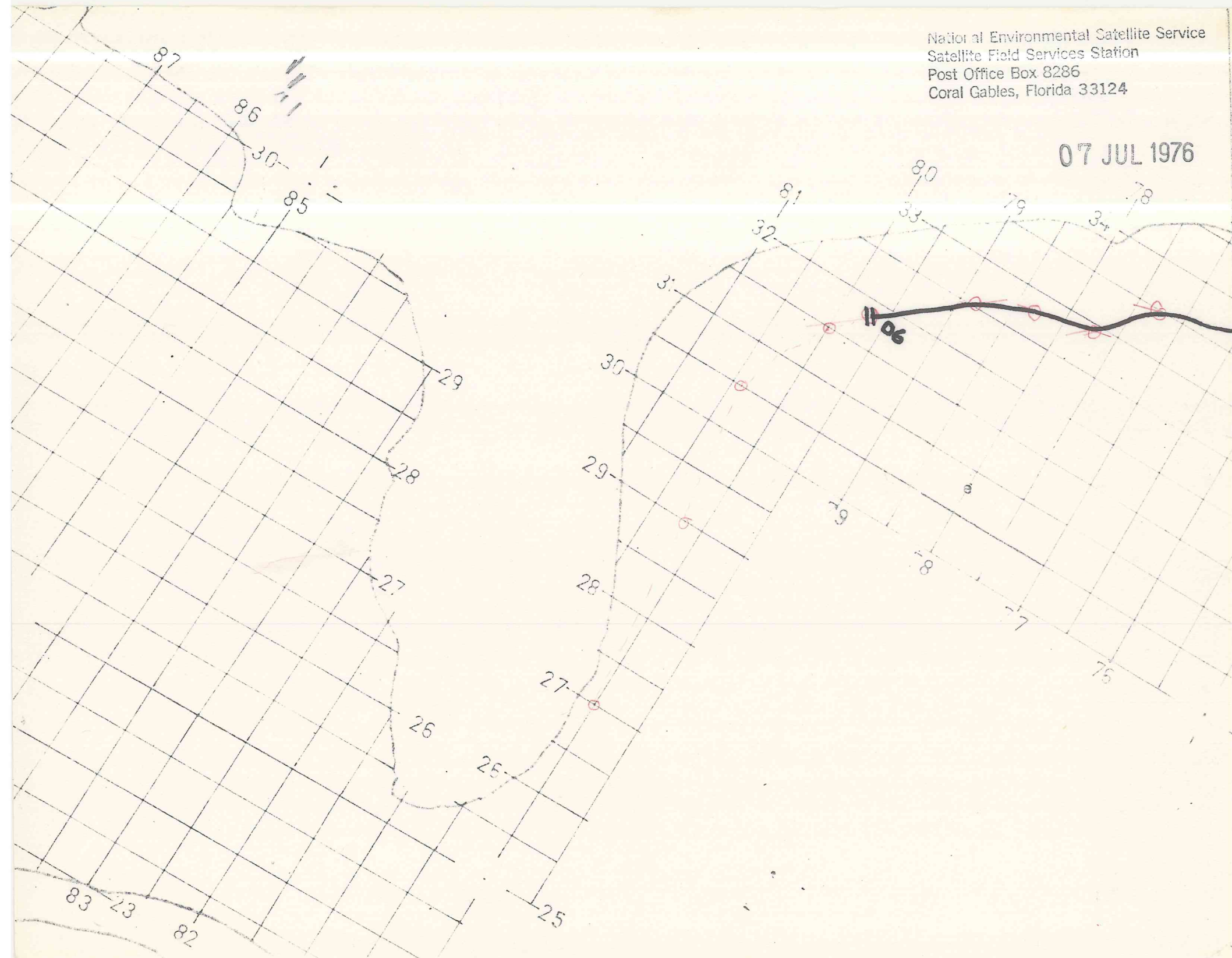
National Environmental Satellite Service
Satellite Field Services Station
Post Office Box 8286
Coral Gables, Florida 33124

02 JUL 1976



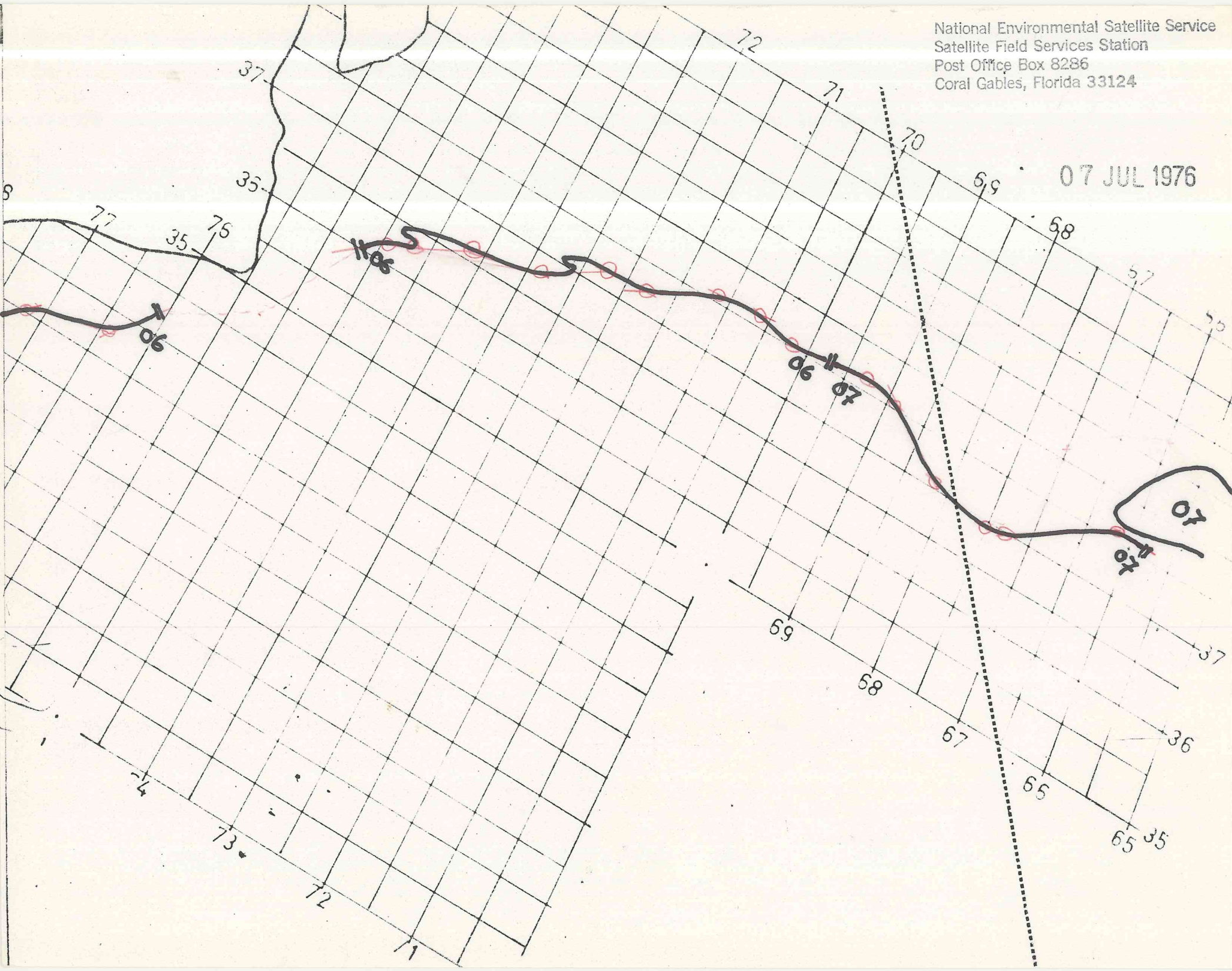
National Environmental Satellite Service
Satellite Field Services Station
Post Office Box 8286
Coral Gables, Florida 33124

07 JUL 1976

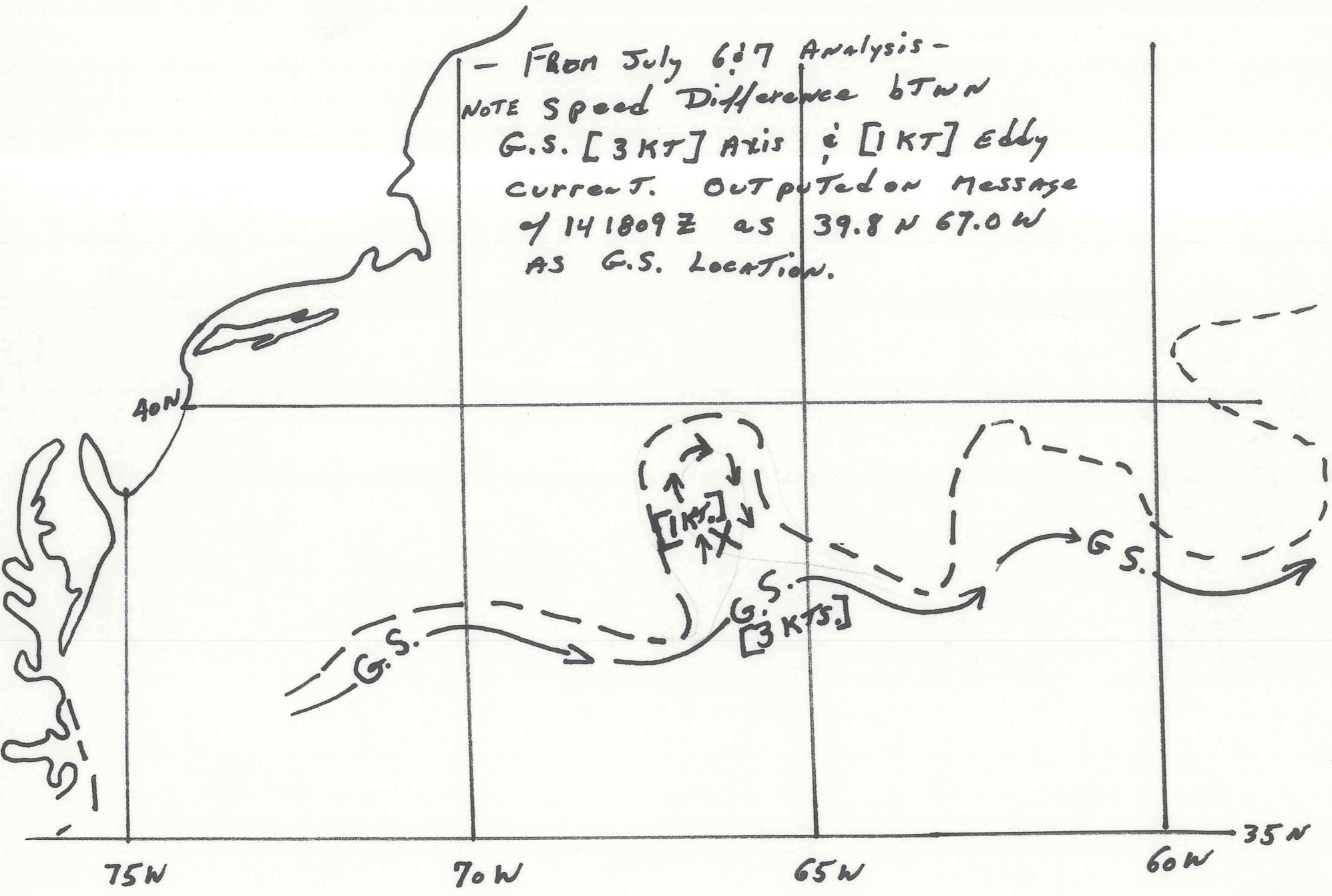


National Environmental Satellite Service
Satellite Field Services Station
Post Office Box 8286
Coral Gables, Florida 33124

07 JUL 1976

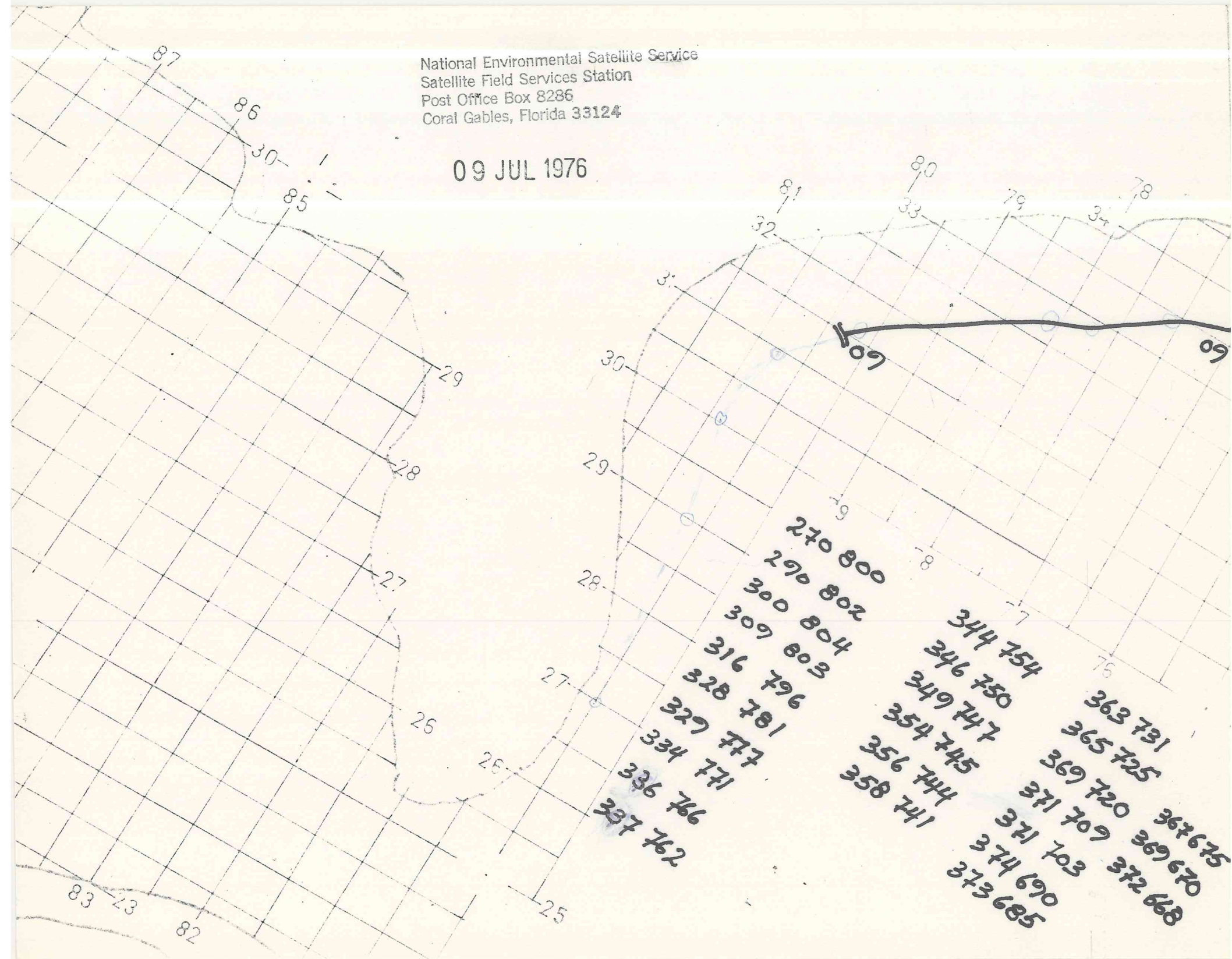


- FROM July 6 & 7 Analysis -
NOTE Speed Difference bTWN
G.S. [3 Kt] Axis & [1 Kt] Eddy
Current. OUTPUTED on Message
of 141809Z as 39.8 N 67.0 W
AS G.S. LOCATION.



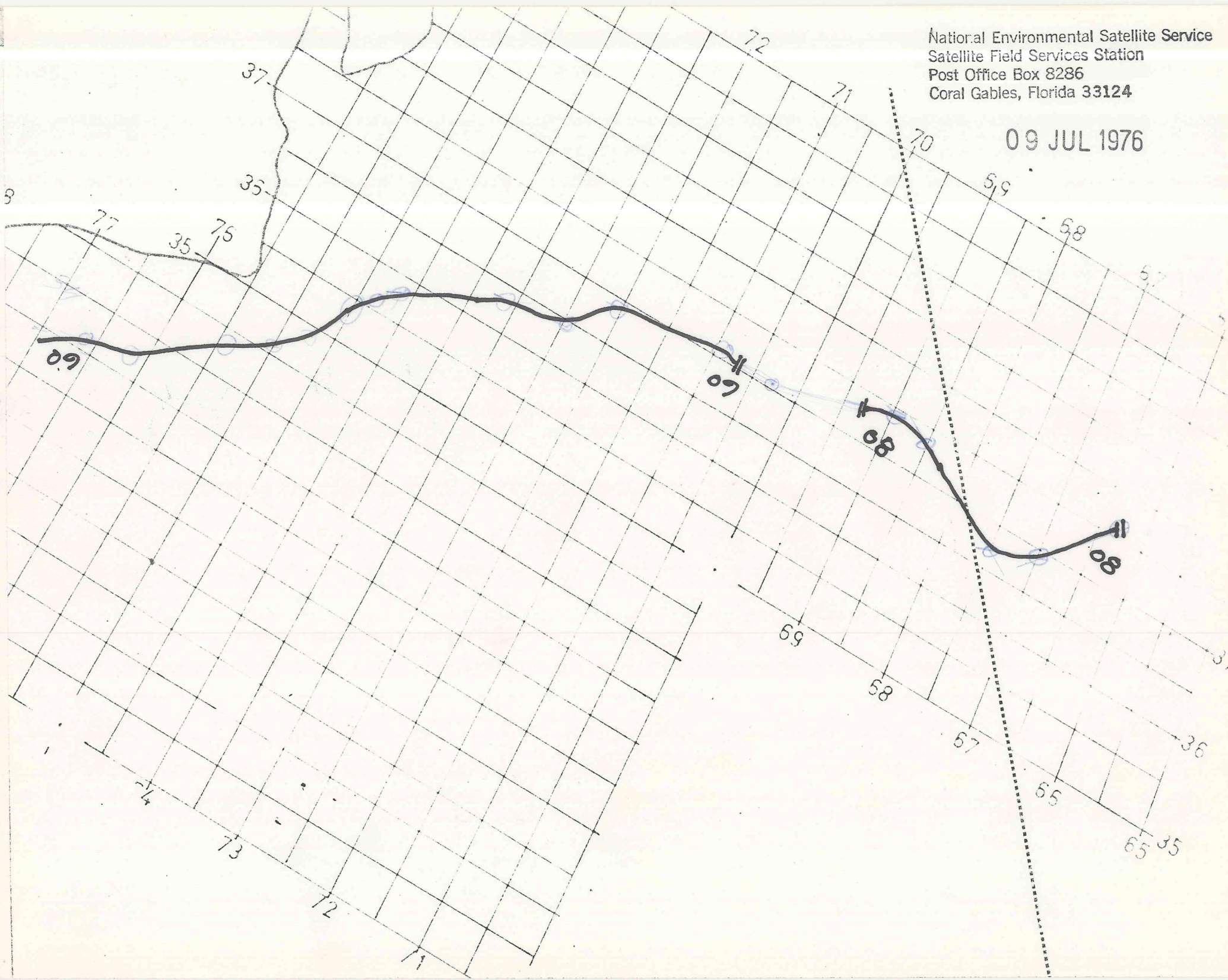
National Environmental Satellite Service
Satellite Field Services Station
Post Office Box 8286
Coral Gables, Florida 33124

09 JUL 1976



National Environmental Satellite Service
Satellite Field Services Station
Post Office Box 8286
Coral Gables, Florida 33124

09 JUL 1976



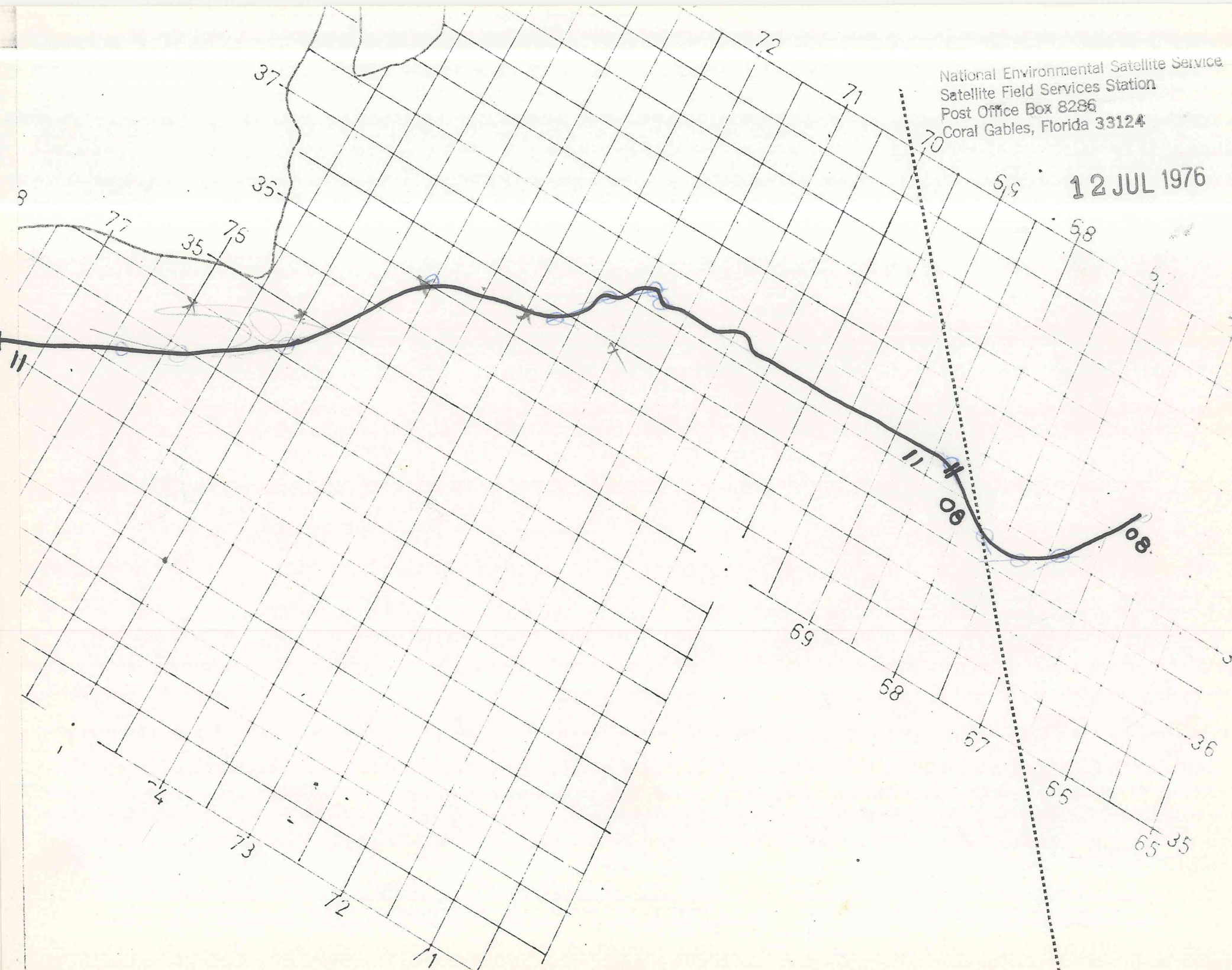
National Environmental Satellite Service
Satellite Field Services Station
Post Office Box 8286
Coral Gables, Florida 33124

12 JUL 1976

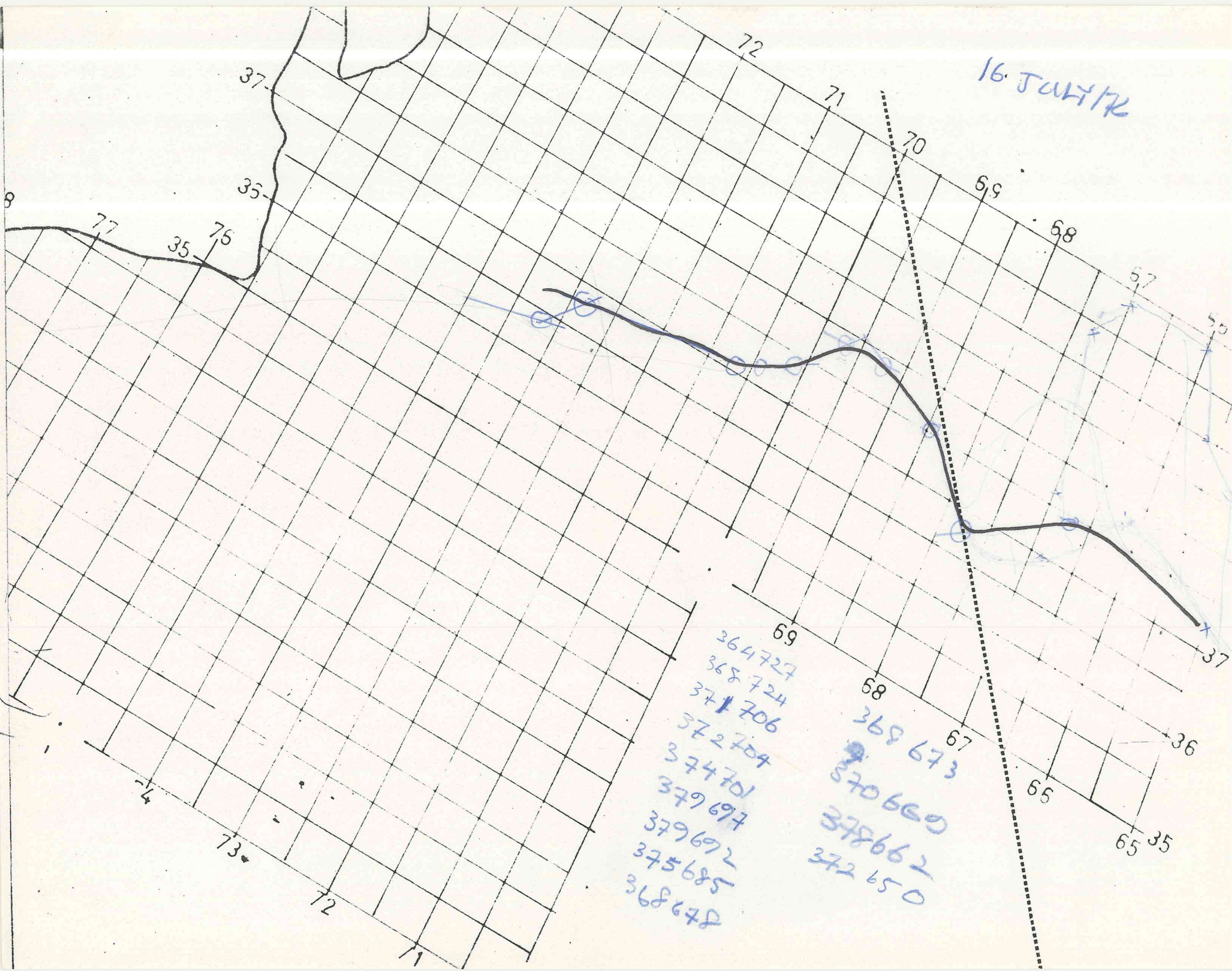
270800
290802
302803
310802
317796
327783
329776
336764
337764
339758
346750
360740
364727
369723
372719
371718
372683
368677
368673
370669
378662

National Environmental Satellite Service
Satellite Field Services Station
Post Office Box 8286
Coral Gables, Florida 33124

12 JUL 1976



16 JULY 72

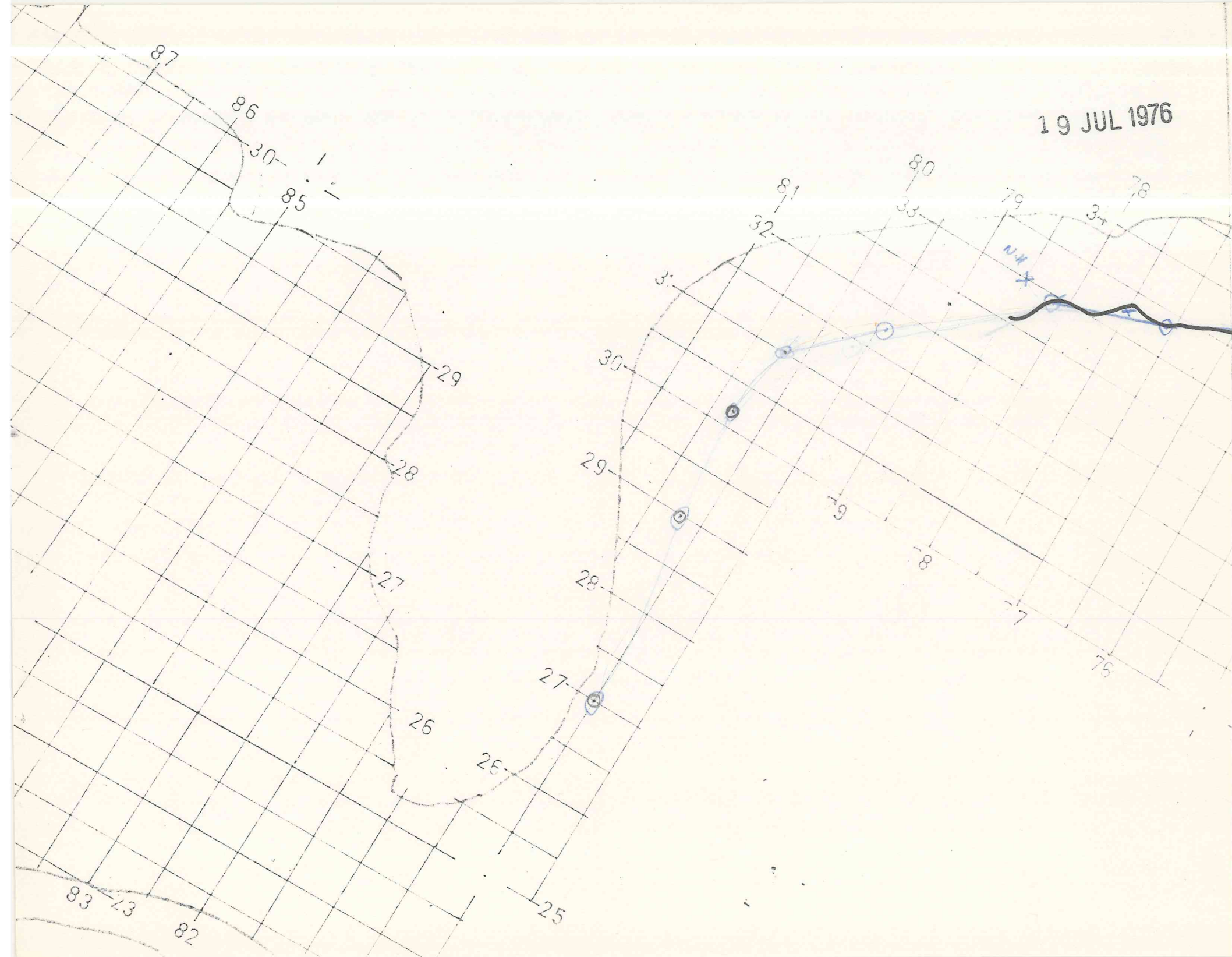


69
364727
368724
371706
372704
374701
379697
379692
375685
368678

68
368673
370660
378662
372650

36
35

19 JUL 1976

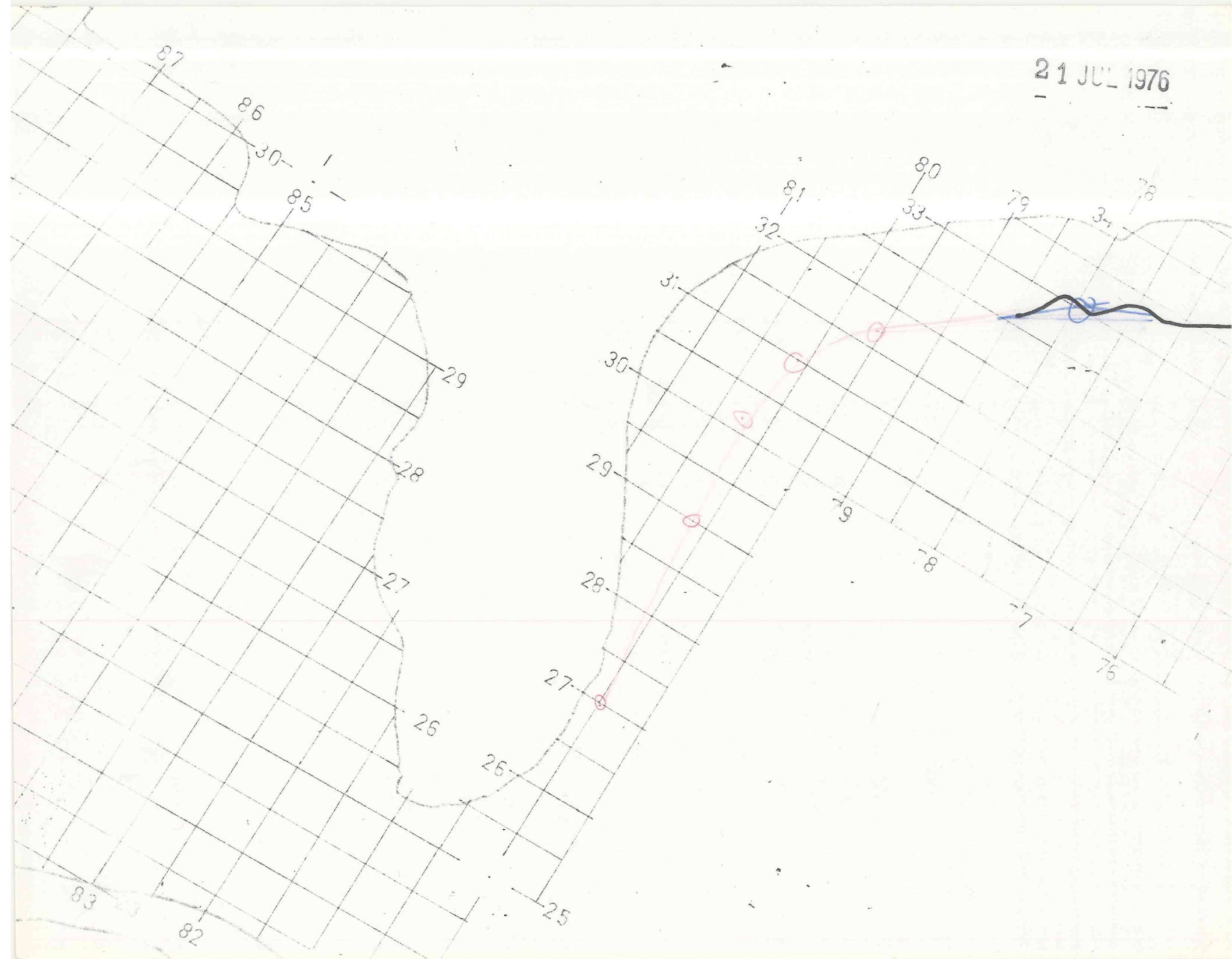


19 JUL 1976

* 11-4 97 DCA



21 JUL 1976

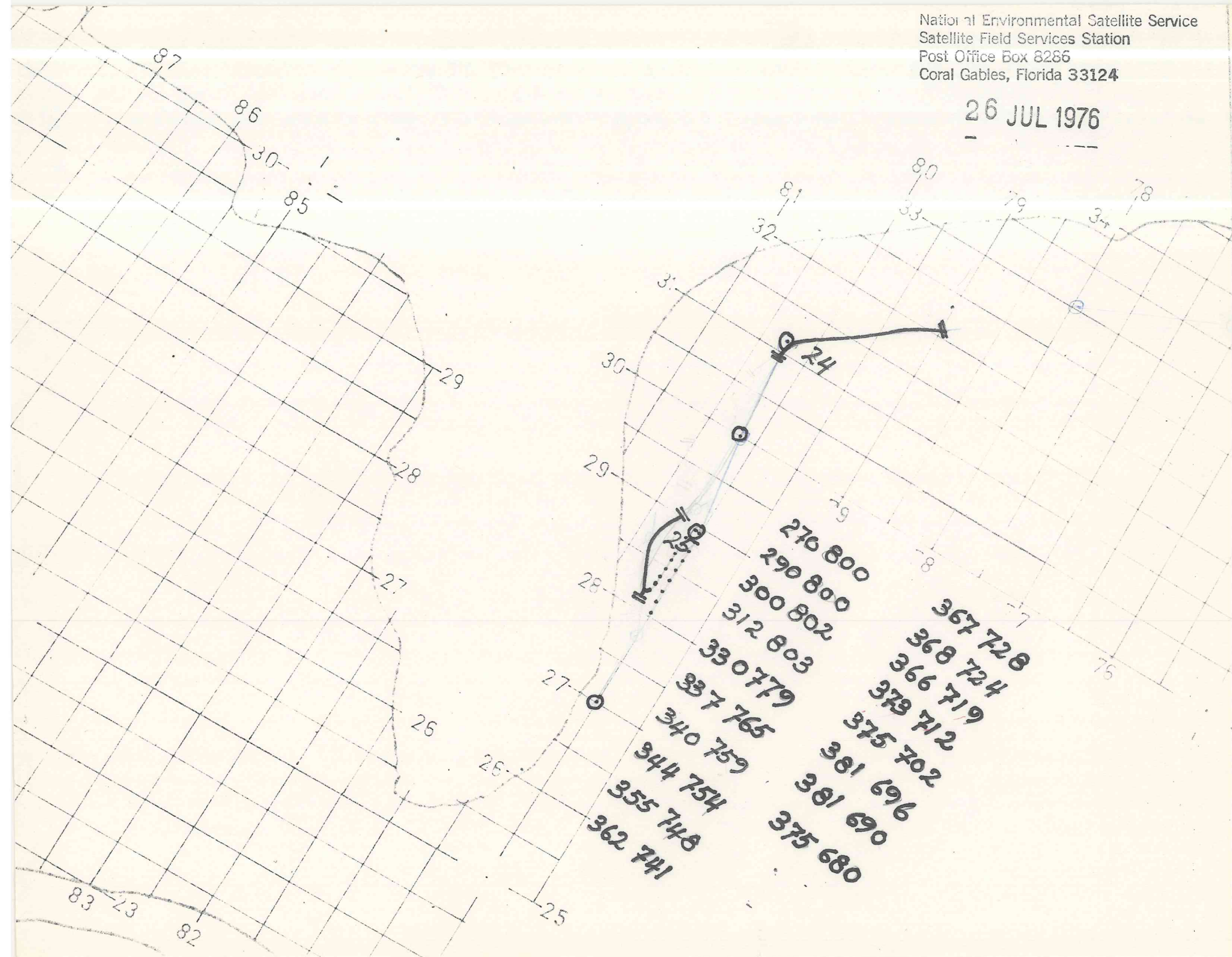


21 JUL 1976



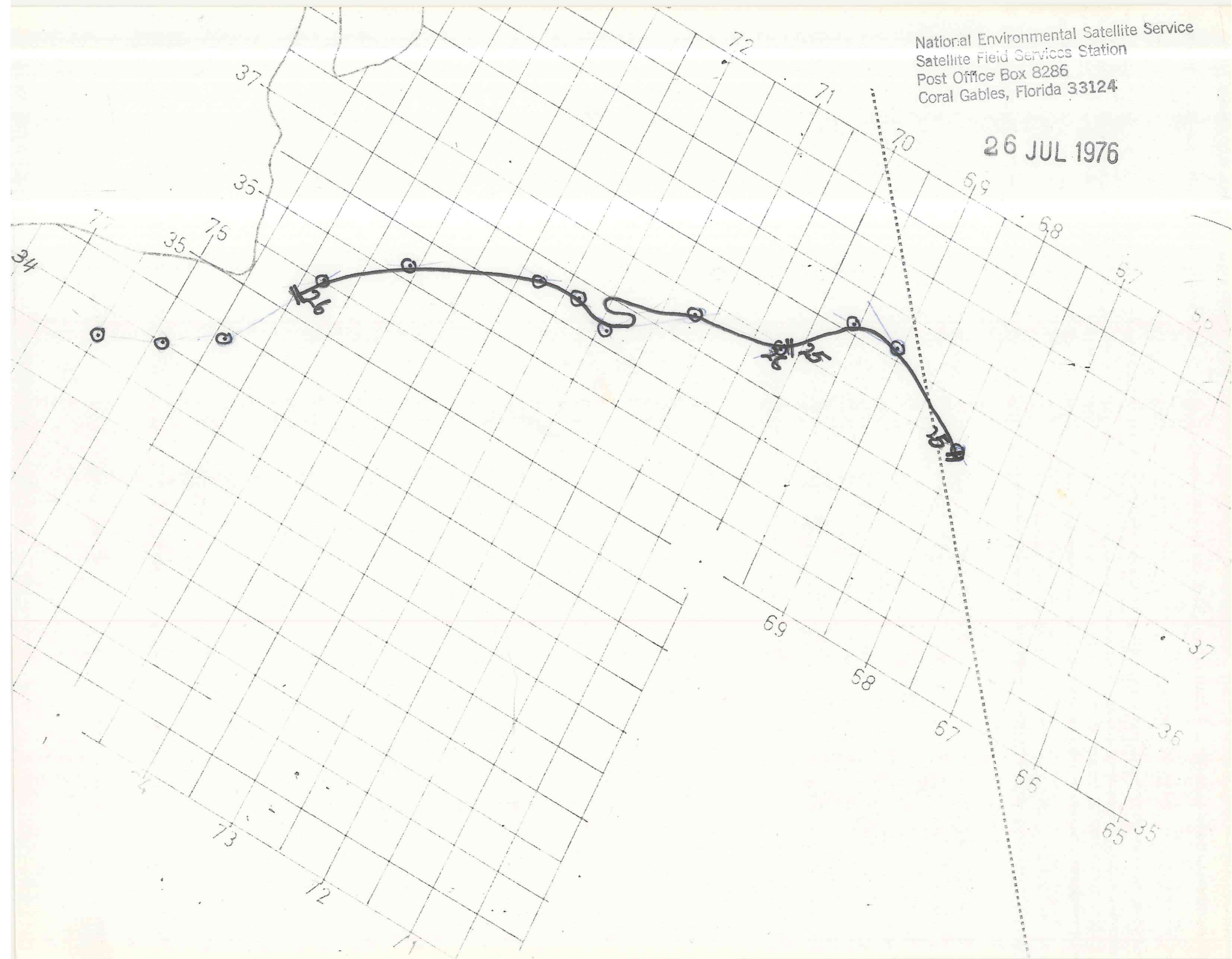
National Environmental Satellite Service
Satellite Field Services Station
Post Office Box 8286
Coral Gables, Florida 33124

26 JUL 1976



National Environmental Satellite Service
Satellite Field Services Station
Post Office Box 8286
Coral Gables, Florida 33124

26 JUL 1976



V

ZCZC

SXNT1 KWBC 261940

7/26/76

GULF STREAM LOCATION - THE LINE DESCRIBED BY THE FOLLOWING
SEQUENCE OF POINTS REPRESENTS THE WEST WALL OF THE GULF STREAM.

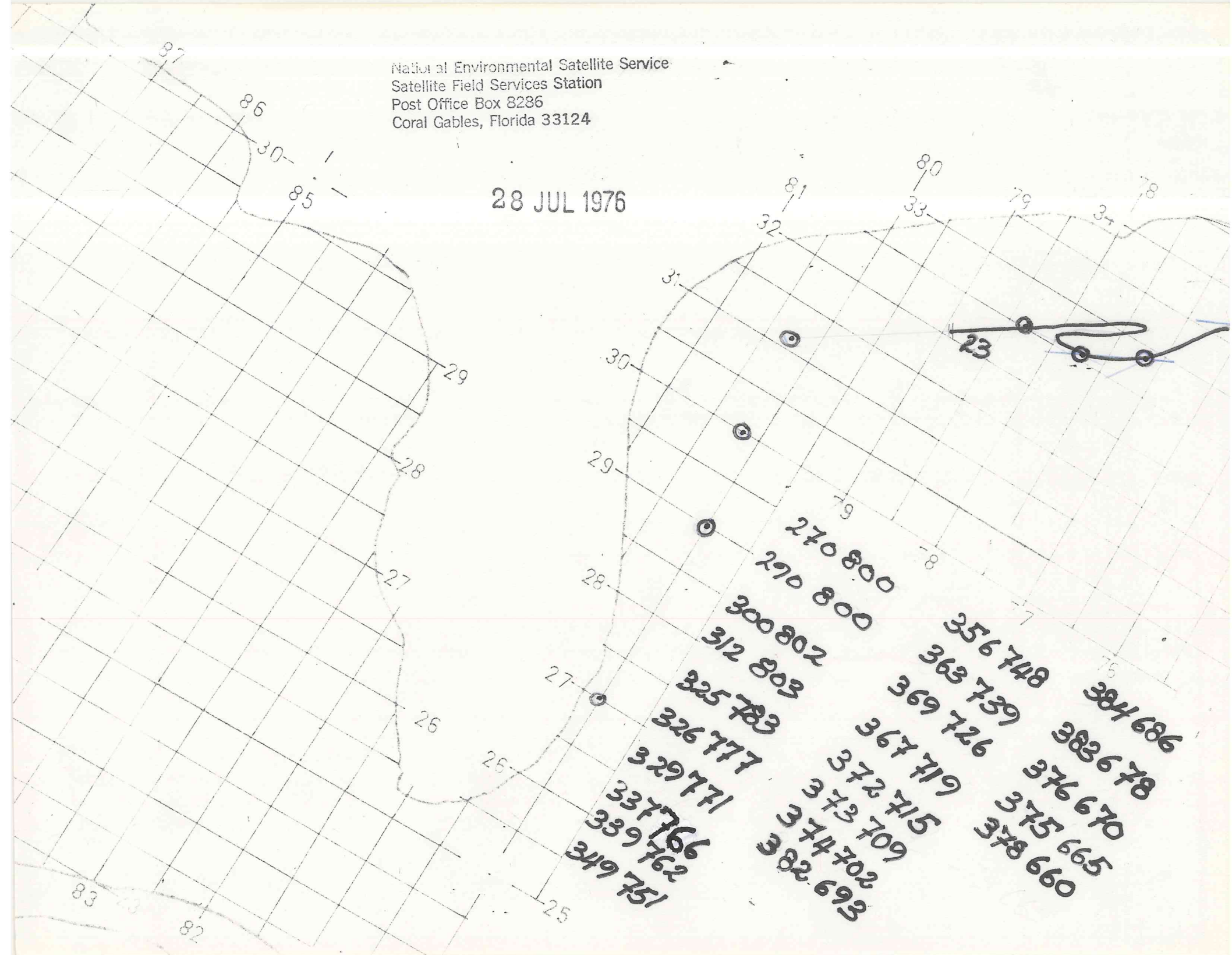
27.0/80.0	29.0/80.0	30.0/80.2
31.2/80.3	33.0/77.9	33.7/76.5
34.0/75.9	34.4/75.4	35.5/74.8
36.2/74.1	36.7/72.8	36.8/72.4
36.6/71.9	37.9/71.2	37.5/70.2
38.1/69.6	38.1/69.0	37.5/68.0

THE MAXIMUM CURRENT OF THE GULF STREAM LIES APPROXIMATELY
15 KM SEAWARD OF THIS LINE.

NNNN↓

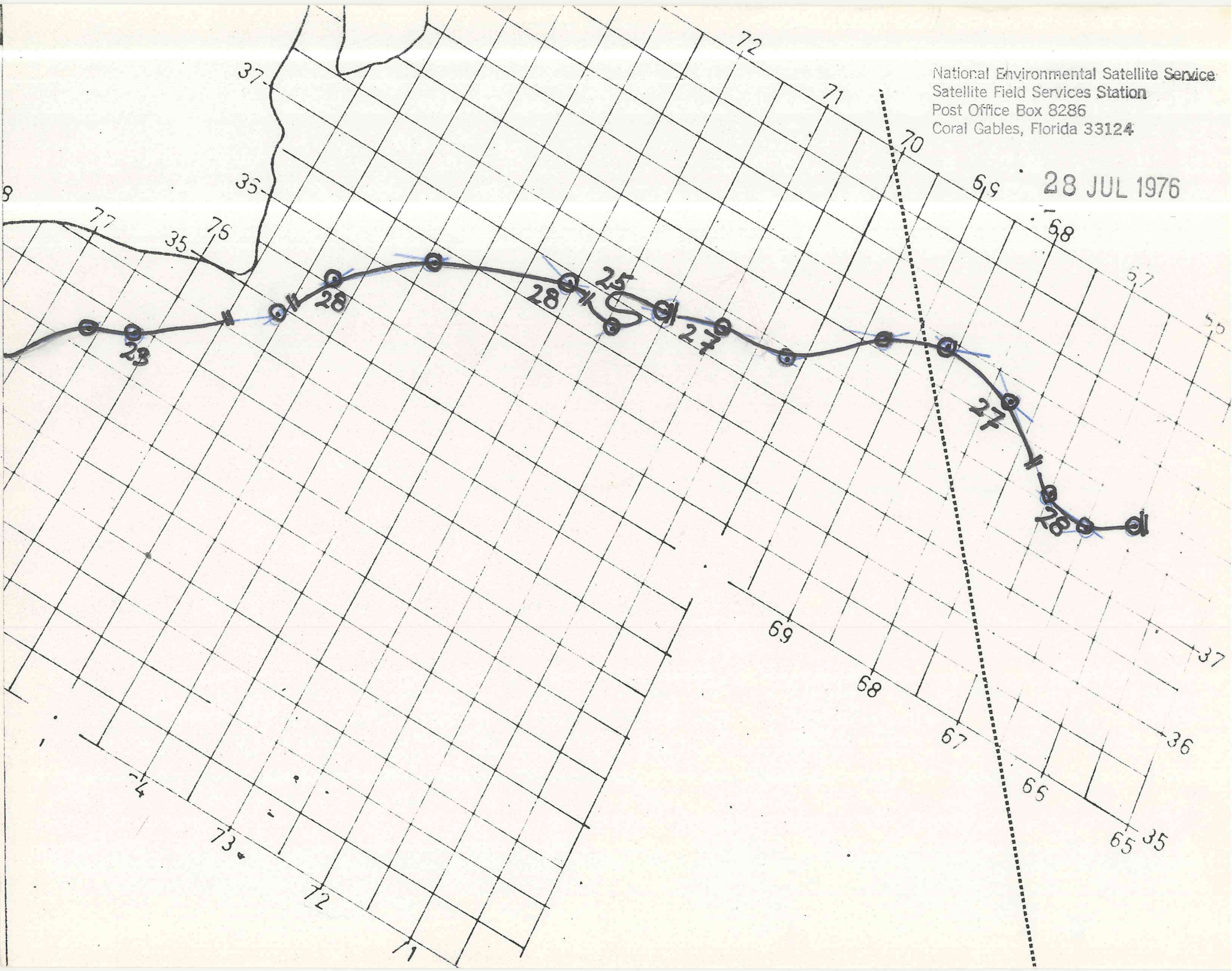
National Environmental Satellite Service
Satellite Field Services Station
Post Office Box 8286
Coral Gables, Florida 33124

28 JUL 1976



National Environmental Satellite Service
Satellite Field Services Station
Post Office Box 8286
Coral Gables, Florida 33124

28 JUL 1976



National Environmental Satellite Service
Satellite Field Services Station
Post Office Box 8286
Coral Gables, Florida 33124

30 JUL 1976

COASTAL
UPWELLING

280800	352747
290800	356745
314795	365731
317793	367727
323787	369724
327779	372719
329771	373711
332769	

National Environmental Satellite Service
Satellite Field Services Station
Post Office Box 8286
Coral Gables, Florida 33124

30 JUL 1976

