



# Experimental Weekly Sargassum Inundation Report (SIR v1.2)

By the National Oceanic and Atmospheric Administration (NOAA), and the University of South Florida (USF)


Status: May 26-Jun 1, 2020

Since 2011, large accumulations of Sargassum is a recurrent problem in the Caribbean Sea, in the Gulf of Mexico and tropical Atlantic. These events can cause significant economic, environmental and public health harm. These experimental Sargassum Inundation Reports (SIR) provide an overview of the risk of sargassum coastal inundation in the Caribbean and Gulf of Mexico regions. Using as core inputs the AFAI (Alternative Floating Algae Index) fields generated by the University of South Florida (USF), the algorithm analyses the AFAI values in the neighborhood (50 km) of each coastal pixel and, computing the difference between those values and a multiday baseline, classifies the risk into three categories: low (blue), medium (orange) and high (red). In black are areas with not enough data. The two ad-hoc thresholds used for classification are 0.001 and 0.003. The vectors in the images represent the geostrophic currents. SIR is the result of the collaboration between the Atlantic Oceanographic and Meteorological Laboratory (NOAA/AOML), NOAA/CoastWatch/OceanWatch, and USF.

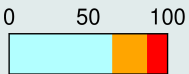
**Risk Levels**  
High  
Medium  
Low

% of shoreline  
per risk level

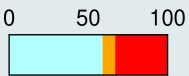
Gulf of Mexico




Greater Antilles




Lesser Antilles



Central America



South America



Sargassum Inundation Report

Contact Information:

NOAA/AOML  
4301 Rickenbacker  
Causeway, Miami, FL  
33140, USA

Joaquin Trinanes  
Joaquin.Trinanes@noaa.gov

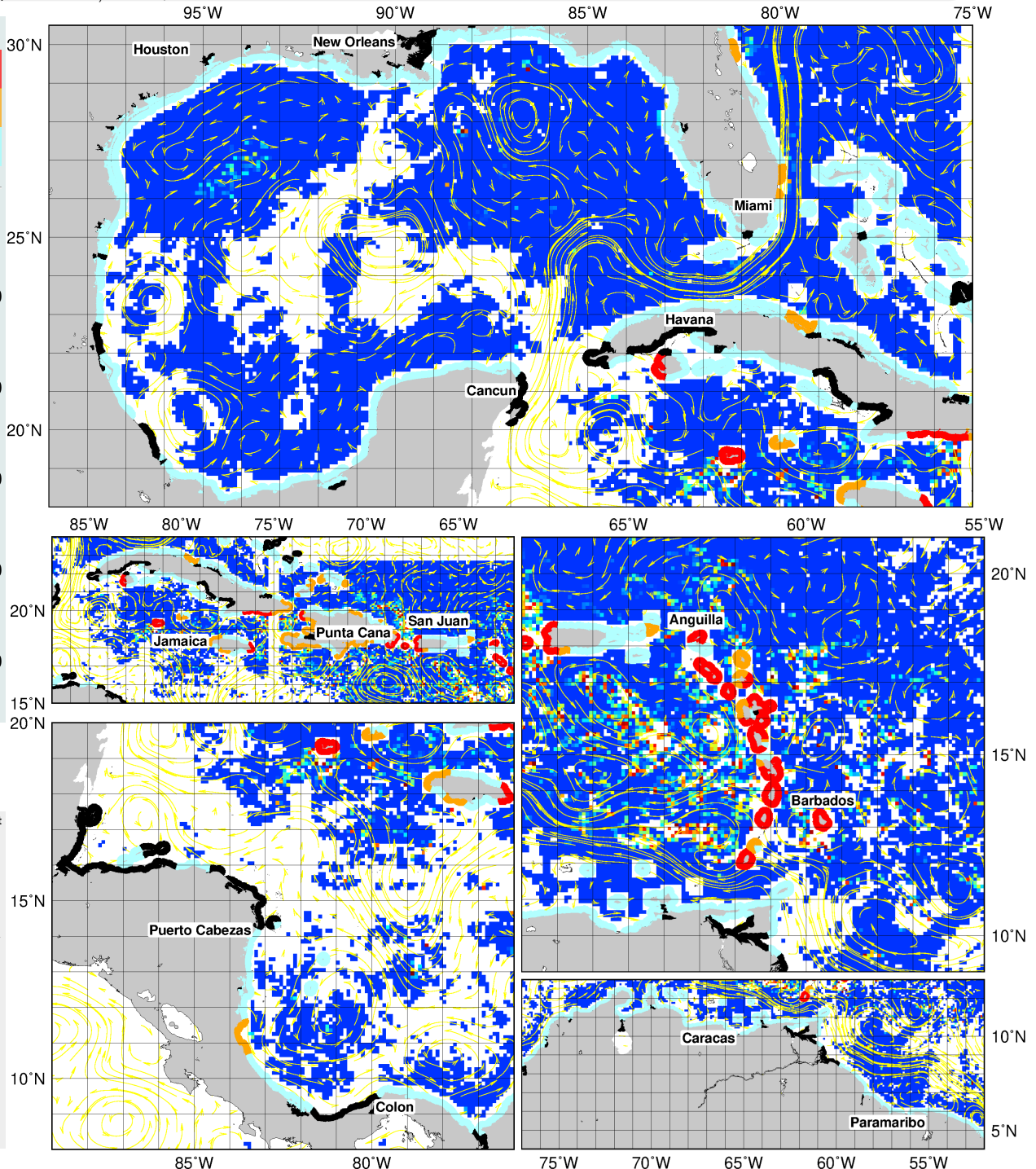
Gustavo Goni  
Gustavo.Goni@noaa.gov  
USF, College of Marine  
Science

140 7th Avenue S, MSL119  
St. Petersburg, FL 33701

Chuanmin Hu

huc@usf.edu

Created and maintained by  
Joaquin Trinanes, Chuanmin  
Hu, and Gustavo Goni.



References: [USF Sargassum Watch System](#) [Atlantic OceanWatch](#)

Disclaimer: This is an experimental product and still subject to validation by NOAA/AOML, NOAA/CoastWatch/OceanWatch, and USF.